



Departement für Wirtschaft, Soziales und Umwelt des Kantons Basel-Stadt

Amt für Umwelt und Energie

Hydrologisches Jahrbuch

2024

Grundwassertemperatur

Bezug unter:
<http://www.aue.bs.ch/wasser/grundwasser.html>

Vers. 02.2024

Erläuterungen zum hydrologischen Jahrbuch 2024 - Grundwassertemperatur

Zur Ermittlung der Grundwasserstände und der Grundwassertemperaturen dient das seit 1976 bestehende kantonale Grundwasser-Beobachtungsnetz. Für das 'Hydrologische Jahrbuch 2024 – Grundwassertemperatur' wertet das AUE 85 Messstationen aus (davon 5 von den IWB und 1 vom Bundesamt für Umwelt).

Die ersten drei Seiten des Jahrbuchs zeigen eine Übersichtskarte der Messstellen, sowie die Messstellenliste mit den Beobachtungsjahren der einzelnen Messstellen. Danach folgen die Messresultate der Grundwassertemperaturen im Jahr 2024.

Die gesamte Zeitreihe oder Teile der Messwerte können im Excel- oder txt-Format kostenlos beim AUE bestellt werden. Messwerte innerhalb der Grundwasserschutzzone S2 werden nur mit Bewilligung der IWB herausgegeben.

Eine Übersicht der Messstellen ist ebenfalls **online** auf [MapBS](#) unter dem Thema Gewässer verfügbar. Beim Unterthema «Messstellen» werden sowohl die aktiven Messstellen, welche ihre Daten grösstenteils täglich übermitteln, als auch die aufgehobenen Messstellen (inaktive Messstellen mit historischen Daten) dargestellt. Über die Links, welche bei jeder Messstelle angegeben werden, gelangt man zu den historischen und tagesaktuellen Messwerten des [Datenportal Basel-Stadt](#). Die Daten zu den Grundwasserständen und -temperaturen können auf dem Portal graphisch dargestellt und direkt bezogen werden.

Hinweise zu den Messresultaten Grundwassertemperatur

Auf den Datenblättern 'Temperatur' sind die Grundwassertemperaturen als Tages-, Monats- und Jahresmittel in Grad Celsius dargestellt.

Die monatlichen und jährlichen Extremwerte sind jeweils mit dem Datum ihres Ereignisses versehen. Die Amplituden entsprechen der Differenz zwischen dem grössten (= Spitze) und dem kleinsten Tagesmittel pro Monat bzw. Jahr.

Die grössten und kleinsten Werte einer Rubrik werden jeweils mit '+' bzw. '-' gekennzeichnet.

Die obere Graphik zeigt die Ganglinie der Tagesmittel, die Dauerlinie der Tagesmittel und den Jahresmittelwert.

In der Perioden-Tabelle sind statistische Angaben zur gesamten Messperiode aufgeführt: Monatsmittel, Monats-Spitze bzw. Monats-Minimum, sowie die Monats-Amplitude.

Schliesslich sind der langjährige Verlauf der Monatsmittel, der Jahresmittel sowie die Jahresextremwerte (+/-) graphisch dargestellt. Diese Graphiken umfassen maximal 12 Jahre.

Als Pfeil am Rand sind die langjährigen Periodenmittel der gesamten Messperiode dargestellt.

Das AUE bemüht sich, fachlich hochstehende und einwandfreie Leistungen zu erbringen. Fehler in der Erhebung der Daten können aber nie vollständig ausgeschlossen werden. Das AUE kann daher keine Gewähr für die Richtigkeit und Vollständigkeit übernehmen.

Das AUE schliesst ausdrücklich jede Haftung für Schäden aus der Nutzung der Daten aus. Dies gilt auch für indirekte Schäden oder Folgeschäden, die insbesondere aus fehlerhaftem oder ungenügendem Nachführungsstand der Daten resultieren, wie entgangener Gewinn oder Ansprüchen Dritter gegen Kunden.

Übersichtskarte Grundwassermessstellen 2024

Format: A3 / Stand: Dez. 2024

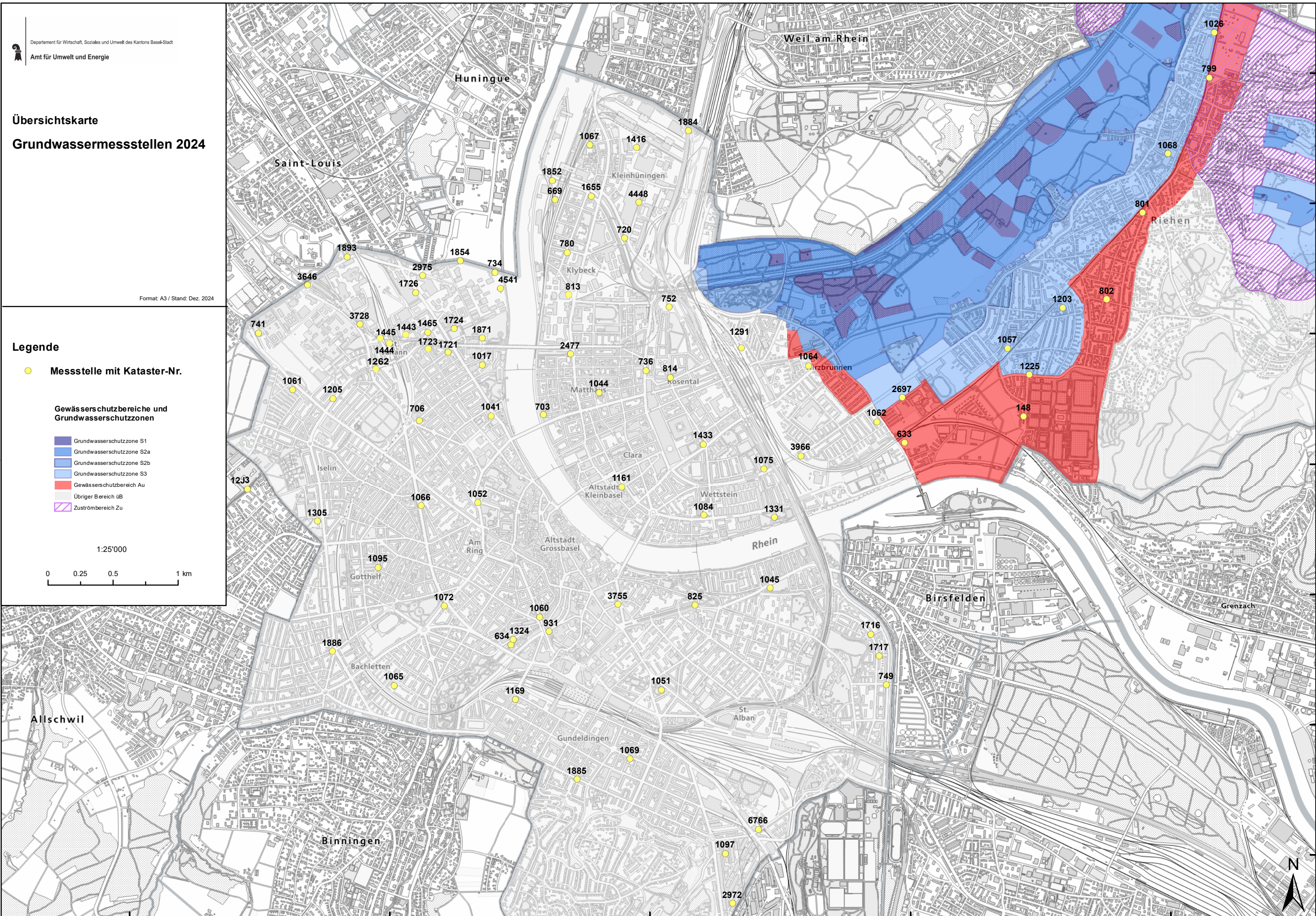

Legende

● Messstelle mit Kataster-Nr.

Gewässerschutzbereiche und Grundwasserschutzzonen

- Grundwasserschutzzone S1
- Grundwasserschutzzone S2a
- Grundwasserschutzzone S2b
- Grundwasserschutzzone S3
- Gewässerschutzbereich Au
- Übriger Bereich UB
- Zuströmbereich Zu

1:25'000



2'608'000

2'610'000

2'612'000

2'614'000

2'616'000

12'65'000
12'66'000
12'67'000
12'68'000
12'69'000
12'70'000
12'71'000










Messstationen

Table with columns: Kat.-Nr., Standort, Beobachtungsjahre (1976-2024), Zuständigkeit, Kat.-Nr. Rows list 65 measurement stations with their locations and observation years.

Kat.-Nr.	Standort	Beobachtungsjahre																								Zuständig- digkeit	Kat.-Nr.																					
		1976	1977	1978	1979	1980	1981	1982	1983	1984	1985	1986	1987	1988	1989	1990	1991	1992	1993	1994	1995	1996	1997	1998	1999			2000	2001	2002	2003	2004	2005	2006	2007	2008	2009	2010	2011	2012	2013	2014	2015	2016	2017	2018	2019	2020
66	1852	Wiesendamm, ehem. Esso																								AUE	1852																					
67	1854	Novartis Campus - Schiffmühlestr.																								AUE	1854																					
68	1871	Novartis Campus Hauptporte																								AUE	1871																					
69	1884	Grenzstrasse																								AUE	1884																					
70	1885	Brunnmattstr. 2 / Gundeldingerstr.																								AUE	1885																					
71	1886	General Guisan-Str.																								AUE	1886																					
72	1893	Am Bachgraben																								AUE	1893																					
73	2477	Dreirosenanlage																								AUE	2477																					
74	2697	Drei Linden																								IWB	2697																					
75	2972	Mailand-Strasse																								AUE	2972																					
76	2975	Kohlenstrasse																								AUE	2975																					
77	3646	Flughafenstr. / Zollanlage																								AUE	3646																					
78	3728	Neudorfstrasse																								AUE	3728																					
79	3755	Brunngässlein																								AUE	3755																					
80	3966	Magdenweglein 46																								AUE	3966																					
81	4055	Novartis Campus - Virchow 6																								AUE	4055																					
82	4448	Badenstrasse (ex 718)																								AUE	4448																					
83	4541	Novartis Campus - Bau 46																								AUE	4541																					
84	6766	Walkeweg 7																								AUE	6766																					
85	12J3	Bachgrabenprom., Allschwil (BL)																								AUE	12J3																					

Legende:

	analoge Aufzeichnung	AUE	Amt für Umwelt und Energie BS
	Temperaturmessung mind. 2 mal pro Monat	IWB	Industrielle Werke Basel
	digitale Pegelaufzeichnung	BAFU	Bundesamt für Umwelt
	zusätzlich mit digitaler Temperatureaufzeichnung		
	Unterbruch in der Datenaufzeichnung		

Temperatur

Pegel 0148 Hörnliallee (0148) - Riehen

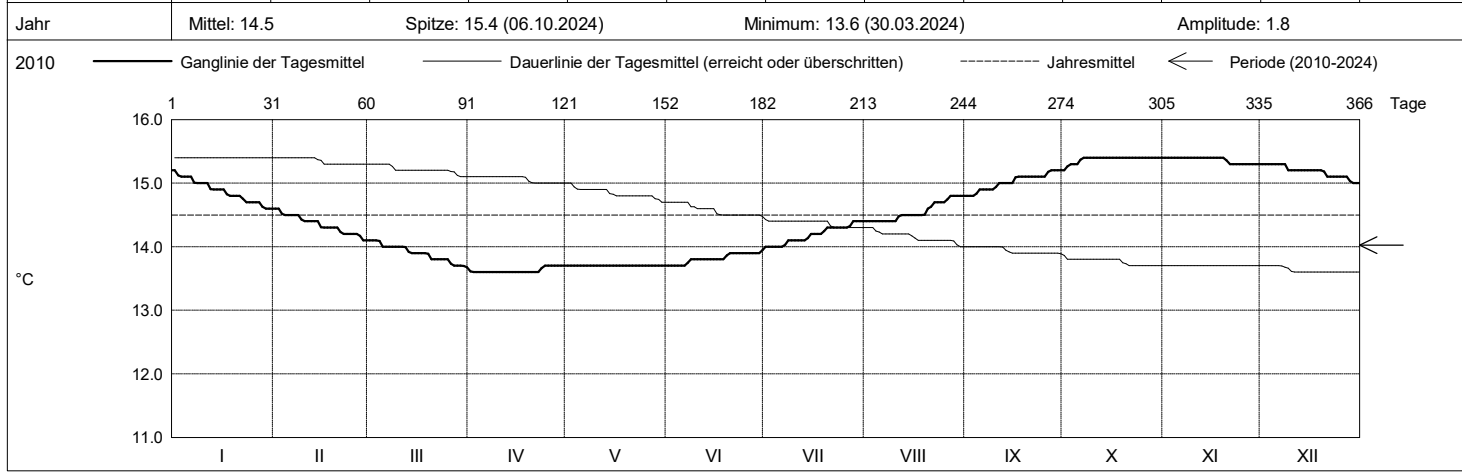
Amt für Umwelt und Energie

Koordinaten: 2614'873 / 1268'365

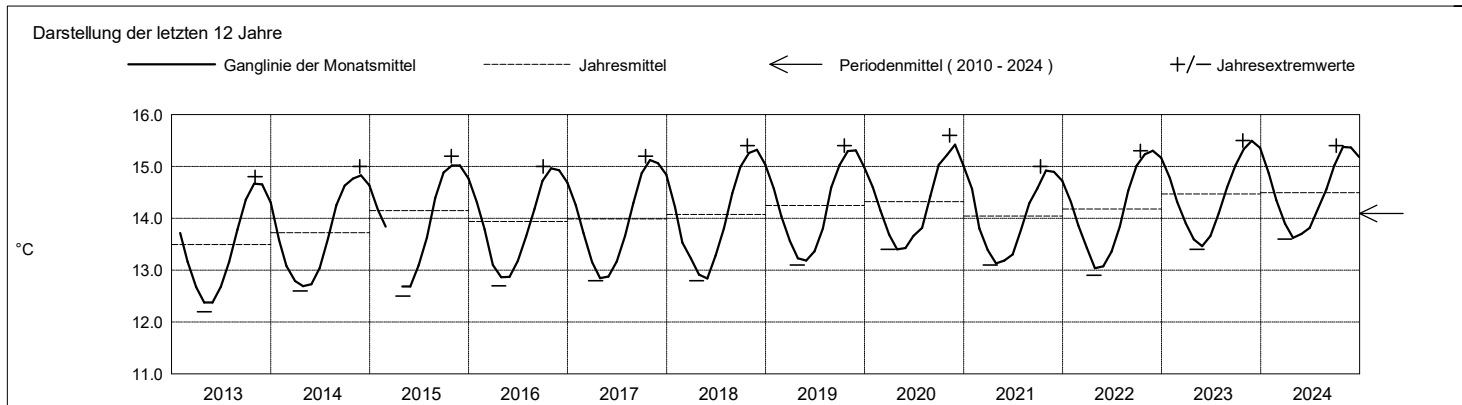
Kanton Basel-Stadt

Abstichpunkt: 264.28 m ü.M. OK Terrain: 264.47

2024	Januar	Februar	März	April	Mai	Juni	Juli	August	September	Oktober	November	Dezember																																				
Tagesmittel	15.2 +	14.6 +	14.1 +	13.6 -	13.7 -	13.7 -	14.0 -	14.4 -	14.8 -	15.2 -	15.4 +	15.3 +	1																																			
	2 15.1	14.6 +	14.1 +	13.6 -	13.7 -	13.7 -	14.0 -	14.4 -	14.8 -	15.3	15.4 +	15.3 +	2																																			
	3 15.1	14.5	14.1 +	13.6 -	13.7 -	13.7 -	14.0 -	14.4 -	14.8 -	15.3	15.4 +	15.3 +	3																																			
	4 15.1	14.5	14.1 +	13.6 -	13.7 -	13.7 -	14.0 -	14.4 -	14.8 -	15.3	15.4 +	15.3 +	4																																			
	5 15.1	14.5	14.0	13.6 -	13.7 -	13.7 -	14.0 -	14.4 -	14.9	15.3	15.4 +	15.3 +	5																																			
	6 15.1	14.5	14.0	13.6 -	13.7 -	13.7 -	14.0 -	14.4 -	14.9	15.4 +	15.4 +	15.3 +	6																																			
	7 15.0	14.5	14.0	13.6 -	13.7 -	13.7 -	14.0 -	14.4 -	14.9	15.4 +	15.4 +	15.3 +	7																																			
	8 15.0	14.5	14.0	13.6 -	13.7 -	13.8	14.1	14.4 -	14.9	15.4 +	15.4 +	15.3 +	8																																			
	9 15.0	14.4	14.0	13.6 -	13.7 -	13.8	14.1	14.4 -	14.9	15.4 +	15.4 +	15.2	9																																			
	10 15.0	14.4	14.0	13.6 -	13.7 -	13.8	14.1	14.4 -	14.9	15.4 +	15.4 +	15.2	10																																			
°C	11 15.0	14.4	14.0	13.6 -	13.7 -	13.8	14.1	14.5	15.0	15.4 +	15.4 +	15.2	11																																			
	12 14.9	14.4	14.0	13.6 -	13.7 -	13.8	14.1	14.5	15.0	15.4 +	15.4 +	15.2	12																																			
	13 14.9	14.4	13.9	13.6 -	13.7 -	13.8	14.1	14.5	15.0	15.4 +	15.4 +	15.2	13																																			
	14 14.9	14.4	13.9	13.6 -	13.7 -	13.8	14.1	14.5	15.0	15.4 +	15.4 +	15.2	14																																			
	15 14.9	14.3	13.9	13.6 -	13.7 -	13.8	14.2	14.5	15.0	15.4 +	15.4 +	15.2	15																																			
	16 14.9	14.3	13.9	13.6 -	13.7 -	13.8	14.2	14.5	15.1	15.4 +	15.4 +	15.2	16																																			
	17 14.8	14.3	13.9	13.6 -	13.7 -	13.8	14.2	14.5	15.1	15.4 +	15.4 +	15.2	17																																			
	18 14.8	14.3	13.9	13.6 -	13.7 -	13.8	14.2	14.5	15.1	15.4 +	15.4 +	15.2	18																																			
	19 14.8	14.3	13.9	13.6 -	13.7 -	13.9 +	14.2	14.5	15.1	15.4 +	15.4 +	15.2	19																																			
	20 14.8	14.3	13.8	13.6 -	13.7 -	13.9 +	14.3	14.6	15.1	15.4 +	15.4 +	15.2	20																																			
	21 14.8	14.2	13.8	13.6 -	13.7 -	13.9 +	14.3	14.6	15.1	15.4 +	15.3 -	15.1	21																																			
	22 14.8	14.2	13.8	13.6 -	13.7 -	13.9 +	14.3	14.7	15.1	15.4 +	15.3 -	15.1	22																																			
	23 14.7	14.2	13.8	13.7 +	13.7 -	13.9 +	14.3	14.7	15.1	15.4 +	15.3 -	15.1	23																																			
	24 14.7	14.2	13.8	13.7 +	13.7 -	13.9 +	14.3	14.7	15.1	15.4 +	15.3 -	15.1	24																																			
	25 14.7	14.2	13.8	13.7 +	13.7 -	13.9 +	14.3	14.7	15.1	15.4 +	15.3 -	15.1	25																																			
+ Maximum	26 14.7	14.2	13.7 -	13.7 +	13.7 -	13.9 +	14.3	14.7	15.2 +	15.4 +	15.3 -	15.1	26																																			
	27 14.7	14.2	13.7 -	13.7 +	13.7 -	13.9 +	14.3	14.8 +	15.2 +	15.4 +	15.3 -	15.1	27																																			
- Minimum	28 14.6 -	14.1 -	13.7 -	13.7 +	13.7 -	13.9 +	14.4 +	14.8 +	15.2 +	15.4 +	15.3 -	15.0 -	28																																			
	29 14.6 -	14.1 -	13.7 -	13.7 +	13.7 -	13.9 +	14.4 +	14.8 +	15.2 +	15.4 +	15.3 -	15.0 -	29																																			
	30 14.6 -		13.7 -	13.7 +	13.7 -	13.9 +	14.4 +	14.8 +	15.2 +	15.4 +	15.3 -	15.0 -	30																																			
	31 14.6 -		13.7 -	13.7 +	13.7 -	13.9 +	14.4 +	14.8 +	15.2 +	15.4 +	15.3 -	15.0 -	31																																			
Monatsmittel	14.9	14.3	13.9	13.6 -	13.7	13.8	14.2	14.6	15.0	15.4 +	15.4 +	15.2	°C																																			
Spitze Datum	15.2 1.	14.6 1.	14.1 1.	13.7 - 1.	13.7 - 1.	14.0 30.	14.4 27.	14.8 26.	15.2 26.	15.4 + 6.	15.4 + 1.	15.3 1.	°C																																			
Amplitude	0.6 +	0.5	0.5	0.1	0.0 -	0.3	0.4	0.4	0.4	0.2	0.1	0.3	°C																																			
Jahr	Mittel: 14.5												Spitze: 15.4 (06.10.2024)												Minimum: 13.6 (30.03.2024)												Amplitude: 1.8											



Periode	2010 - 2024 (14 Jahre)																																															
Monatsmittel	14.2	13.7	13.2	13.0	12.9 -	13.2	13.7	14.3	14.8	15.1 +	15.1 +	14.8	°C																																			
Monats-Spitze Jahr	15.2 2024	14.6 2024	14.1 2023	13.7 - 2023	13.7 - 2024	14.0 2024	14.4 2023	15.0 2022	15.2 2019	15.5 2023	15.6 + 2020	15.4 2023	°C																																			
Monats-Minimum Jahr	12.9 2011	12.5 2011	12.3 2011	12.2 - 2013	12.2 - 2010	12.4 2013	12.8 2013	13.4 2013	14.1 2013	14.5 + 2013	14.4 2010	13.6 2010	°C																																			
Monats-Amplitude Jahr	0.8 2011	0.7 2013	0.6 2016	0.4 2012	0.4 2010	0.6 2012	0.9 + 2014	0.9 + 2015	0.5 2013	0.3 - 2018	0.4 2010	0.8 2010	°C																																			
Periode	Mittel: 14.0												Spitze: 15.6 (09.11.2020)												Minimum: 12.2 (07.05.2010)												Amplitude: 3.4											



Temperatur

Pegel 0633 Allmendstr. 219 (0633) - Basel

Amt für Umwelt und Energie

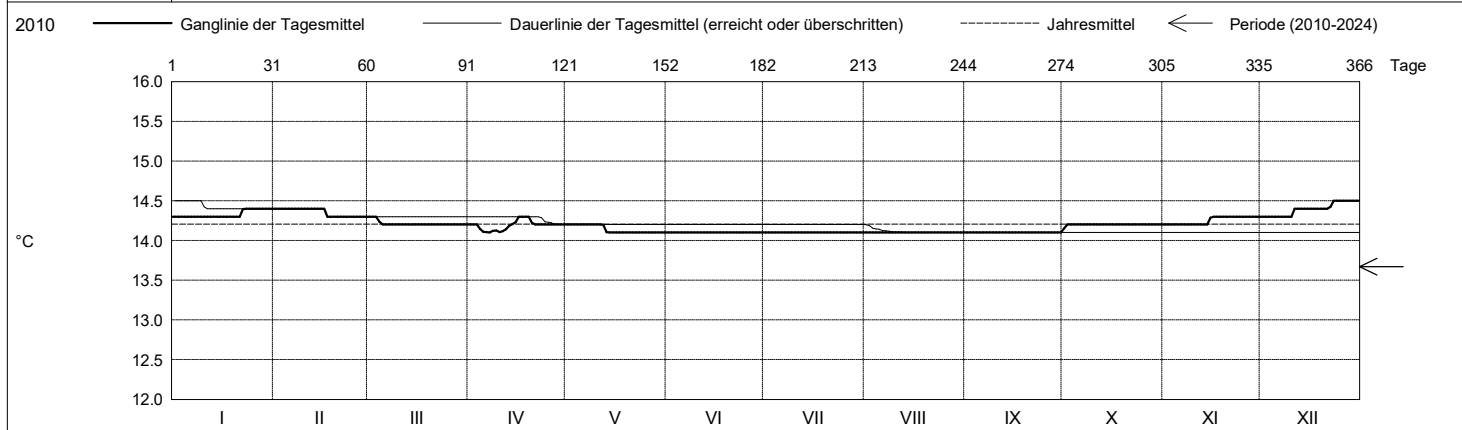
Koordinaten: 2613'957 / 1268'165

Kanton Basel-Stadt

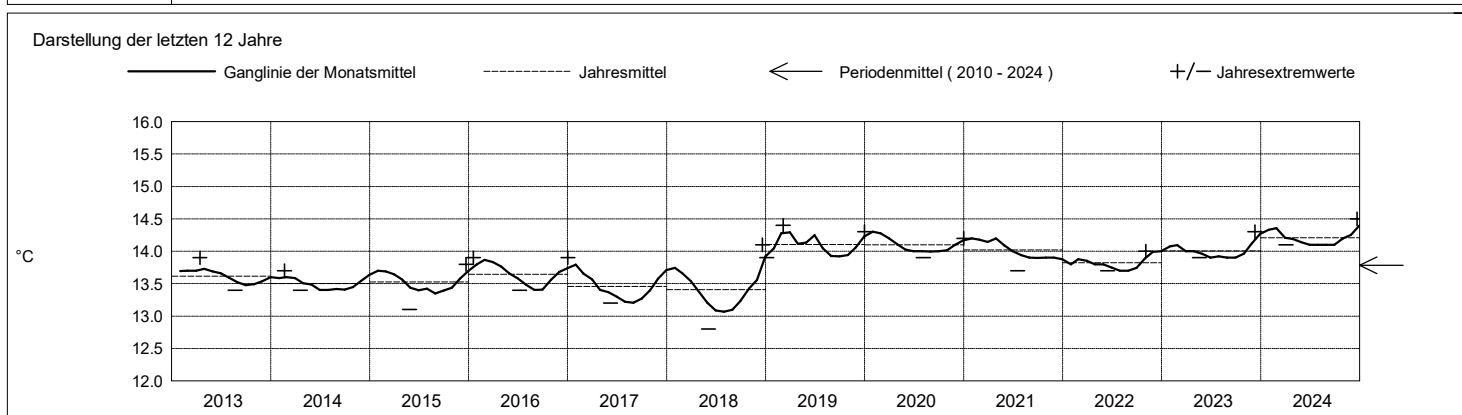
Abstichpunkt: 262.52 m ü.M. OK Terrain: 261.41

2024	Januar	Februar	März	April	Mai	Juni	Juli	August	September	Oktober	November	Dezember			
Tagesmittel	1	14.3 -	14.4 +	14.3 +	14.2	14.2 +	14.1 -	14.1 -	14.1 -	14.1 -	14.2 -	14.2 -	14.3 -	1	
	2	14.3 -	14.4 +	14.3 +	14.2	14.2 +	14.1 -	14.1 -	14.1 -	14.1 -	14.2 -	14.2 -	14.3 -	2	
	3	14.3 -	14.4 +	14.3 +	14.2	14.2 +	14.1 -	14.1 -	14.1 -	14.1 -	14.2 -	14.2 -	14.3 -	3	
	4	14.3 -	14.4 +	14.2 -	14.1 -	14.2 +	14.1 -	14.1 -	14.1 -	14.1 -	14.2 -	14.2 -	14.3 -	4	
	5	14.3 -	14.4 +	14.2 -	14.1 -	14.2 +	14.1 -	14.1 -	14.1 -	14.1 -	14.2 -	14.2 -	14.3 -	5	
	6	14.3 -	14.4 +	14.2 -	14.1 -	14.2 +	14.1 -	14.1 -	14.1 -	14.1 -	14.2 -	14.2 -	14.3 -	6	
	7	14.3 -	14.4 +	14.2 -	14.1 -	14.2 +	14.1 -	14.1 -	14.1 -	14.1 -	14.2 -	14.2 -	14.3 -	7	
	8	14.3 -	14.4 +	14.2 -	14.1 -	14.2 +	14.1 -	14.1 -	14.1 -	14.1 -	14.2 -	14.2 -	14.3 -	8	
	9	14.3 -	14.4 +	14.2 -	14.1 -	14.2 +	14.1 -	14.1 -	14.1 -	14.1 -	14.2 -	14.2 -	14.3 -	9	
	10	14.3 -	14.4 +	14.2 -	14.1 -	14.2 +	14.1 -	14.1 -	14.1 -	14.1 -	14.2 -	14.2 -	14.3 -	10	
°C	11	14.3 -	14.4 +	14.2 -	14.1 -	14.2 +	14.1 -	14.1 -	14.1 -	14.1 -	14.2 -	14.2 -	14.4	11	
	12	14.3 -	14.4 +	14.2 -	14.1 -	14.2 +	14.1 -	14.1 -	14.1 -	14.1 -	14.2 -	14.2 -	14.4	12	
	13	14.3 -	14.4 +	14.2 -	14.2	14.1	14.1 -	14.1 -	14.1 -	14.1 -	14.2 -	14.2 -	14.4	13	
	14	14.3 -	14.4 +	14.2 -	14.2	14.1	14.1 -	14.1 -	14.1 -	14.1 -	14.2 -	14.2 -	14.4	14	
	15	14.3 -	14.4 +	14.2 -	14.2	14.1	14.1 -	14.1 -	14.1 -	14.1 -	14.2 -	14.3 +	14.4	15	
	16	14.3 -	14.4 +	14.2 -	14.3 +	14.1	14.1 -	14.1 -	14.1 -	14.1 -	14.2 -	14.3 +	14.4	16	
	17	14.3 -	14.3	14.2 -	14.3 +	14.1	14.1 -	14.1 -	14.1 -	14.1 -	14.2 -	14.3 +	14.4	17	
	18	14.3 -	14.3	14.2 -	14.3 +	14.1	14.1 -	14.1 -	14.1 -	14.1 -	14.2 -	14.3 +	14.4	18	
	19	14.3 -	14.3	14.2 -	14.3 +	14.1	14.1 -	14.1 -	14.1 -	14.1 -	14.2 -	14.3 +	14.4	19	
	20	14.3 -	14.3	14.2 -	14.2	14.1	14.1 -	14.1 -	14.1 -	14.1 -	14.2 -	14.3 +	14.4	20	
+ Maximum	21	14.3 -	14.3	14.2 -	14.2	14.1	14.1 -	14.1 -	14.1 -	14.1 -	14.2 -	14.3 +	14.4	21	
	22	14.4 +	14.3	14.2 -	14.2	14.1	14.1 -	14.1 -	14.1 -	14.1 -	14.2 -	14.3 +	14.4	22	
	23	14.4 +	14.3	14.2 -	14.2	14.1	14.1 -	14.1 -	14.1 -	14.1 -	14.2 -	14.3 +	14.5 +	23	
	24	14.4 +	14.3	14.2 -	14.2	14.1	14.1 -	14.1 -	14.1 -	14.1 -	14.2 -	14.3 +	14.5 +	24	
	25	14.4 +	14.3	14.2 -	14.2	14.1	14.1 -	14.1 -	14.1 -	14.1 -	14.2 -	14.3 +	14.5 +	25	
	- Minimum	26	14.4 +	14.3	14.2 -	14.2	14.1	14.1 -	14.1 -	14.1 -	14.1 -	14.2 -	14.3 +	14.5 +	26
		27	14.4 +	14.3	14.2 -	14.2	14.1	14.1 -	14.1 -	14.1 -	14.1 -	14.2 -	14.3 +	14.5 +	27
		28	14.4 +	14.3	14.2 -	14.2	14.1	14.1 -	14.1 -	14.1 -	14.1 -	14.2 -	14.3 +	14.5 +	28
		29	14.4 +	14.3	14.2 -	14.2	14.1	14.1 -	14.1 -	14.1 -	14.1 -	14.2 -	14.3 +	14.5 +	29
		30	14.4 +	14.3	14.2 -	14.2	14.1	14.1 -	14.1 -	14.1 -	14.1 -	14.2 -	14.3 +	14.5 +	30
31		14.4 +	14.3	14.2 -	14.2	14.1	14.1 -	14.1 -	14.1 -	14.1 -	14.2 -	14.3 +	14.5 +	31	
Monatsmittel	14.3	14.4 +	14.2	14.2	14.1 -	14.1 -	14.1 -	14.1 -	14.1 -	14.2	14.3	14.4 +	°C		
Spitze Datum	14.4 22.	14.4 1.	14.3 1.	14.3 14.	14.2 1.	14.1 - 1.	14.1 - 1.	14.1 - 1.	14.1 - 1.	14.2 1.	14.3 15.	14.5 + 22.	°C		
Amplitude	0.1	0.1	0.1	0.2 +	0.1	0.0 -	0.0 -	0.0 -	0.0 -	0.1	0.1	0.2 +	°C		

Jahr Mittel: 14.2 Spitze: 14.5 (22.12.2024) Minimum: 14.1 (04.04.2024) Amplitude: 0.4



Periode	2010 - 2024 (14 Jahre)												
Monatsmittel	13.8 +	13.8 +	13.8 +	13.7	13.6	13.6	13.5 -	13.5 -	13.5 -	13.6	13.7	13.8 +	°C
Monats-Spitze Jahr	14.4 2024	14.4 2024	14.4 2019	14.3 2019	14.3 2019	14.3 2019	14.3 2019	14.1 - 2024	14.1 - 2024	14.2 2024	14.3 2024	14.5 + 2024	°C
Monats-Minimum Jahr	13.2 + 2011	13.2 + 2011	13.2 + 2011	13.1 2012	12.8 - 2010	12.8 - 2012	12.9 2012	12.8 - 2010	12.9 2010	13.0 2010	13.0 2010	13.1 2010	°C
Monats-Amplitude Jahr	0.3 2019	0.2 - 2017	0.3 2017	0.3 2012	0.5 + 2015	0.5 + 2018	0.4 2019	0.3 2018	0.3 2018	0.3 2016	0.3 2012	0.4 2018	°C
Periode	Mittel: 13.7			Spitze: 14.5 (22.12.2024)			Minimum: 12.8 (19.05.2010)			Amplitude: 1.7			



Temperatur

Pegel 0634 Nachtgallenwäldeli-Rialto (634) - Basel

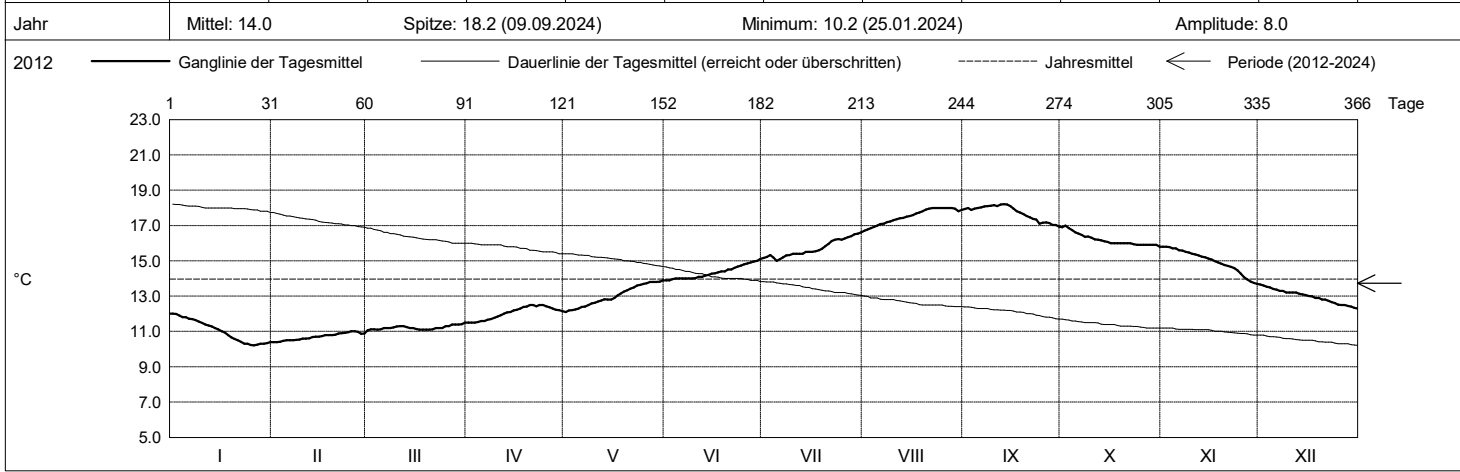
Amt für Umwelt und Energie

Koordinaten: 2610'934 / 1266'611

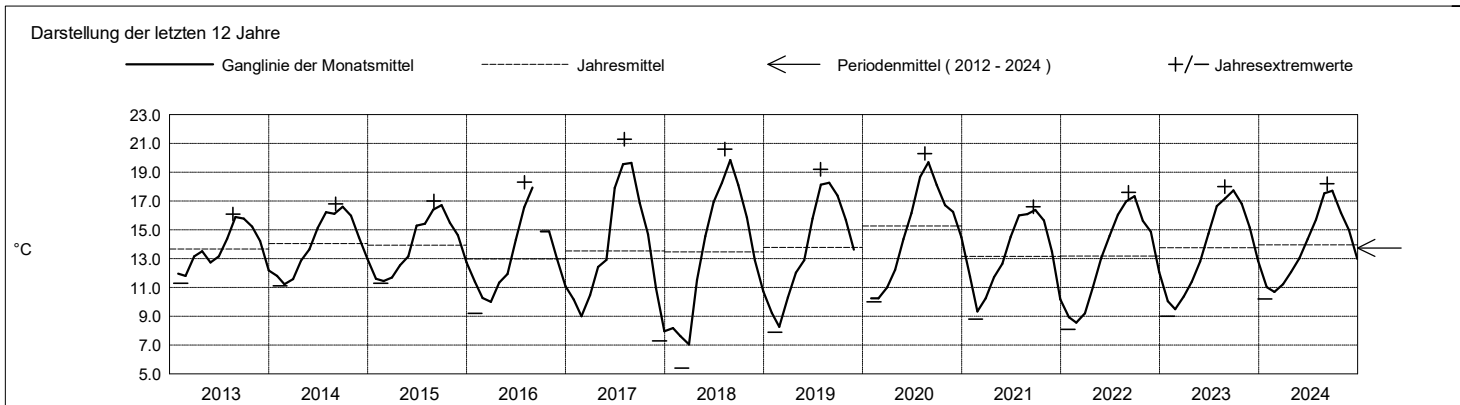
Kanton Basel-Stadt

Abstichpunkt: 264.18 m ü.M. OK Terrain: 264.35

2024	Januar	Februar	März	April	Mai	Juni	Juli	August	September	Oktober	November	Dezember																																				
Tagesmittel	1	12.0 +	10.4 -	11.1 -	11.5 -	12.1 -	13.9 -	15.2	16.7 -	17.9	16.9	15.8 +	13.7 +	1																																		
	2	12.0 +	10.4 -	11.1 -	11.5 -	12.2	13.9 -	15.2	16.8	18.0	17.0 +	15.8 +	13.6	2																																		
	3	11.9	10.4 -	11.1 -	11.5 -	12.2	14.0	15.3	16.8	17.9	16.9	15.8 +	13.5	3																																		
	4	11.8	10.5	11.1 -	11.5 -	12.2	14.0	15.2	16.9	17.9	16.7	15.7	13.5	4																																		
	5	11.8	10.5	11.1 -	11.6	12.3	14.0	15.0 -	17.0	18.0	16.6	15.7	13.4	5																																		
	6	11.7	10.5	11.2	11.6	12.4	14.0	15.1	17.1	18.0	16.5	15.6	13.4	6																																		
	7	11.7	10.5	11.2	11.7	12.4	14.0	15.2	17.1	18.1	16.5	15.6	13.3	7																																		
	8	11.6	10.5	11.2	11.7	12.5	14.0	15.3	17.2	18.1	16.4	15.5	13.3	8																																		
	9	11.6	10.5	11.2	11.8	12.6	14.0	15.3	17.2	18.1	16.4	15.5	13.2	9																																		
	10	11.5	10.6	11.3	11.8	12.6	14.0	15.4	17.3	18.2 +	16.3	15.4	13.2	10																																		
°C	11	11.4	10.6	11.3	11.9	12.7	14.1	15.4	17.4	18.1	16.2	15.4	13.2	11																																		
	12	11.3	10.6	11.3	12.0	12.8	14.1	15.4	17.4	18.2 +	16.2	15.3	13.2	12																																		
	13	11.3	10.7	11.3	12.1	12.8	14.2	15.4	17.4	18.2 +	16.2	15.2	13.1	13																																		
	14	11.2	10.7	11.2	12.1	12.8	14.2	15.5	17.5	18.2 +	16.1	15.2	13.1	14																																		
	15	11.1	10.7	11.2	12.2	12.8	14.3	15.5	17.5	18.1	16.1	15.1	13.1	15																																		
	16	11.0	10.7	11.1 -	12.2	12.9	14.3	15.5	17.6	17.9	16.0	15.1	13.0	16																																		
	17	10.9	10.8	11.1 -	12.3	13.0	14.3	15.5	17.7	17.8	16.0	15.0	13.0	17																																		
	18	10.8	10.8	11.1 -	12.4	13.2	14.4	15.6	17.7	17.7	16.0	14.9	12.9	18																																		
	19	10.7	10.8	11.1 -	12.4	13.3	14.4	15.7	17.8	17.6	16.0	14.8	12.9	19																																		
	20	10.6	10.8	11.1 -	12.5 +	13.3	14.5	15.8	17.9	17.5	16.0	14.8	12.8	20																																		
+ Maximum	21	10.5	10.9	11.1 -	12.5 +	13.4	14.5	16.0	17.9	17.5	16.0	14.7	12.8	21																																		
	22	10.4	10.9	11.2	12.4	13.5	14.6	16.1	18.0 +	17.4	16.0	14.6	12.7	22																																		
	23	10.3	10.9	11.2	12.5 +	13.6	14.7	16.2	18.0 +	17.3	15.9	14.6	12.7	23																																		
	24	10.3	11.0 +	11.2	12.5 +	13.6	14.7	16.2	18.0 +	17.1	15.9	14.5	12.6	24																																		
	25	10.2 -	11.0 +	11.3	12.4	13.7	14.8	16.2	18.0 +	17.2	15.9	14.3	12.5	25																																		
	26	10.2 -	11.0 +	11.3	12.4	13.7	14.9	16.3	18.0 +	17.2	15.9	14.1	12.5	26																																		
	27	10.3	11.0 +	11.4	12.3	13.8	14.9	16.3	18.0 +	17.1	15.9	13.9	12.5	27																																		
	28	10.3	10.9	11.4	12.2	13.8	15.0	16.4	18.0 +	17.0	15.9	13.8	12.4	28																																		
	29	10.3	10.9	11.4	12.2	13.8	15.0	16.5	18.0 +	17.0	15.9	13.7 -	12.4	29																																		
	30	10.3	10.9	11.4	12.1	13.8	15.1 +	16.5	17.8	16.9 -	15.9	13.7 -	12.3 -	30																																		
31	10.4	10.9	11.5 +	12.1	13.8	15.1 +	16.6 +	17.9	16.9 -	15.8 -	13.7 -	12.3 -	31																																			
Monatsmittel	11.0	10.7 -	11.2	12.1	13.0	14.4	15.7	17.5	17.7 +	16.2	15.0	13.0	°C																																			
Spitze Datum	12.0 1.	11.0 - 23.	11.5 30.	12.6 23.	13.9 30.	15.1 30.	16.7 31.	18.0 21.	18.2 + 9.	17.0 2.	15.8 1.	13.7 1.	°C																																			
Amplitude	1.8	0.6	0.5 -	1.1	1.8	1.2	1.7	1.3	1.3	1.2	2.1 +	1.4	°C																																			
Jahr	Mittel: 14.0												Spitze: 18.2 (09.09.2024)												Minimum: 10.2 (25.01.2024)												Amplitude: 8.0											



Periode	2012 - 2024 (12 Jahre)																																															
Monatsmittel	10.6	9.8 -	10.5	12.1	13.1	15.2	16.8	17.6 +	17.2	15.7	14.0	11.9	°C																																			
Monats-Spitze Jahr	13.8 2021	12.1 - 2013	14.0 2013	14.2 2013	16.2 2018	20.5 2017	20.4 2017	21.3 + 2017	20.3 2017	17.6 2020	16.7 2020	15.7 2020	°C																																			
Monats-Minimum Jahr	7.5 2018	6.5 2018	5.4 - 2018	8.3 2018	10.9 2016	12.8 2013	13.7 2013	15.4 + 2013	14.9 2017	13.5 2017	9.2 2017	7.3 2017	°C																																			
Monats-Amplitude Jahr	4.5 2021	2.3 - 2018	2.9 2018	5.8 2018	2.9 2020	6.2 + 2017	3.7 2016	3.1 2017	5.4 2017	2.9 2016	4.3 2017	3.5 2022	°C																																			
Periode	Mittel: 13.7												Spitze: 21.3 (05.08.2017)												Minimum: 5.4 (05.03.2018)												Amplitude: 15.9											



Temperatur

Pegel 0669 SBB-Areal Klybeck (0669) - Basel

Amt für Umwelt und Energie

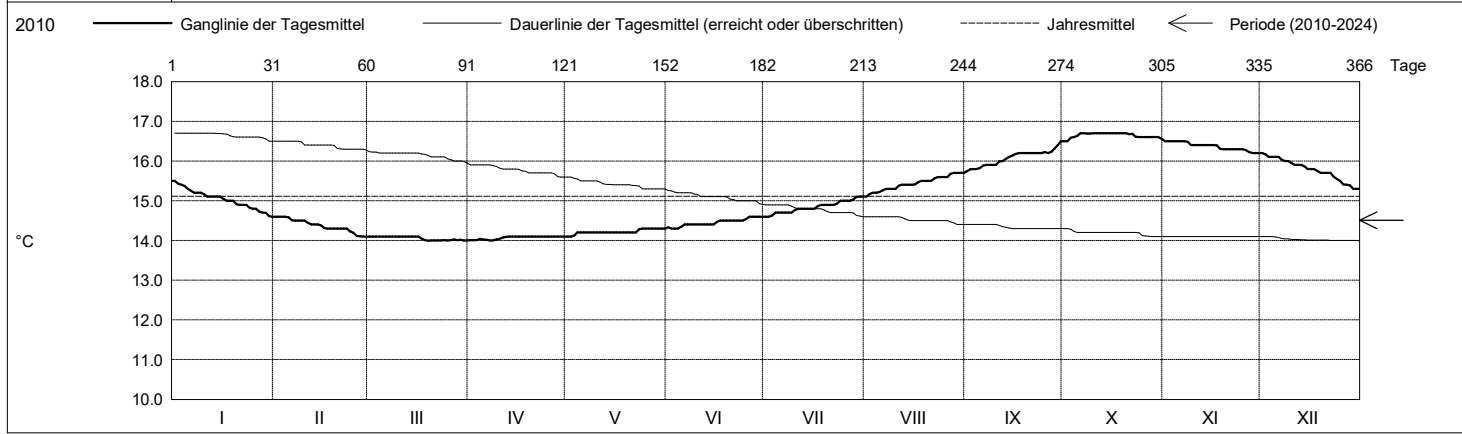
Koordinaten: 2611'273 / 1270'030

Kanton Basel-Stadt

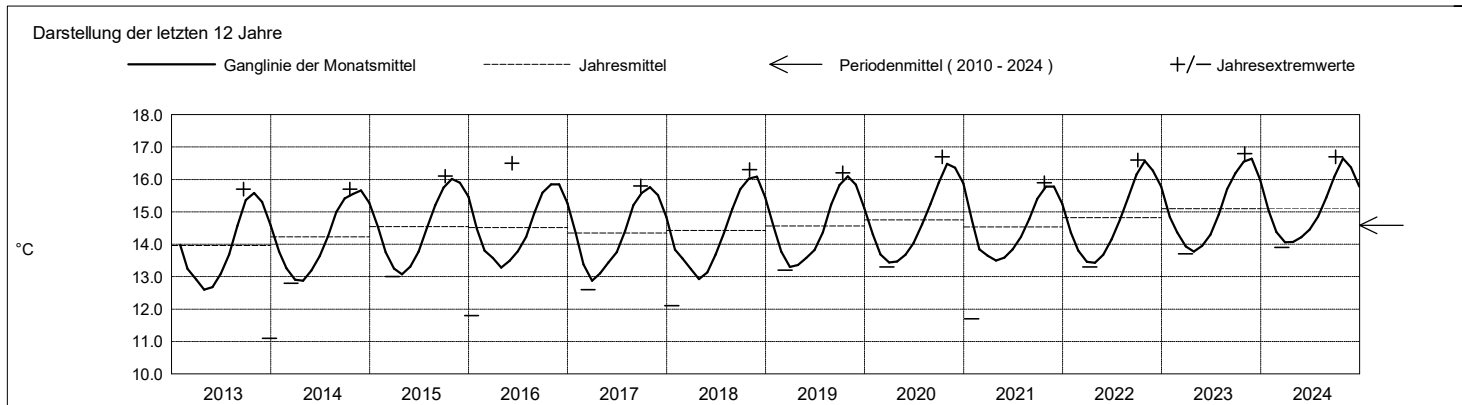
Abstichpunkt: 249.09 m ü.M. OK Terrain: 249.29

2024		Januar	Februar	März	April	Mai	Juni	Juli	August	September	Oktober	November	Dezember		
Tagesmittel	1	15.5 +	14.6 +	14.1 +	14.0 -	14.1 -	14.3 -	14.6 -	15.1 -	15.7 -	16.5 -	16.5 +	16.2 +	1	
	2	15.4	14.6 +	14.1 +	14.0 -	14.1 -	14.3 -	14.6 -	15.2	15.8	16.5 -	16.5 +	16.2 +	2	
	3	15.4	14.6 +	14.1 +	14.0 -	14.1 -	14.3 -	14.6 -	15.2	15.8	16.6	16.5 +	16.1	3	
	4	15.4	14.6 +	14.1 +	14.0 -	14.2	14.3 -	14.7	15.2	15.8	16.6	16.5 +	16.1	4	
	5	15.3	14.6 +	14.1 +	14.0 -	14.2	14.3 -	14.7	15.2	15.8	16.6	16.5 +	16.1	5	
	6	15.2	14.5	14.1 +	14.0 -	14.2	14.4	14.7	15.3	15.9	16.7 +	16.5 +	16.1	6	
	7	15.2	14.5	14.1 +	14.0 -	14.2	14.4	14.7	15.3	15.9	16.7 +	16.5 +	16.0	7	
	8	15.2	14.5	14.1 +	14.0 -	14.2	14.4	14.7	15.3	15.9	16.7 +	16.5 +	16.0	8	
	9	15.2	14.5	14.1 +	14.0 -	14.2	14.4	14.7	15.3	15.9	16.7 +	16.4	16.0	9	
	10	15.2	14.5	14.1 +	14.0 -	14.2	14.4	14.8	15.3	15.9	16.7 +	16.4	15.9	10	
°C	11	15.1	14.4	14.1 +	14.1 +	14.2	14.4	14.8	15.4	16.0	16.7 +	16.4	15.9	11	
	12	15.1	14.4	14.1 +	14.1 +	14.2	14.4	14.8	15.4	16.0	16.7 +	16.4	15.9	12	
	13	15.1	14.4	14.1 +	14.1 +	14.2	14.4	14.8	15.4	16.1	16.7 +	16.4	15.9	13	
	14	15.1	14.4	14.1 +	14.1 +	14.2	14.4	14.8	15.4	16.1	16.7 +	16.4	15.9	14	
	15	15.1	14.4	14.1 +	14.1 +	14.2	14.4	14.8	15.4	16.1	16.7 +	16.4	15.8	15	
	16	15.0	14.3	14.1 +	14.1 +	14.2	14.5	14.8	15.4	16.2	16.7 +	16.4	15.8	16	
	17	15.0	14.3	14.0 -	14.1 +	14.2	14.5	14.9	15.5	16.2	16.7 +	16.4	15.8	17	
	18	15.0	14.3	14.0 -	14.1 +	14.2	14.5	14.9	15.5	16.2	16.7 +	16.3	15.8	18	
	19	15.0	14.3	14.0 -	14.1 +	14.2	14.5	14.9	15.5	16.2	16.7 +	16.3	15.7	19	
	20	14.9	14.3	14.0 -	14.1 +	14.2	14.5	14.9	15.5	16.2	16.7 +	16.3	15.7	20	
+ Maximum	21	14.9	14.3	14.0 -	14.1 +	14.2	14.5	14.9	15.5	16.2	16.7 +	16.3	15.7	21	
	22	14.9	14.3	14.0 -	14.1 +	14.2	14.5	14.9	15.6	16.2	16.7 +	16.3	15.7	22	
	23	14.9	14.3	14.0 -	14.1 +	14.3 +	14.5	14.9	15.6	16.2	16.6	16.3	15.6	23	
	24	14.8	14.2	14.0 -	14.1 +	14.3 +	14.5	15.0	15.6	16.2	16.6	16.3	15.6	24	
	25	14.8	14.2	14.0 -	14.1 +	14.3 +	14.5	15.0	15.6	16.2	16.6	16.3	15.5	25	
	- Minimum	26	14.8	14.1 -	14.0 -	14.1 +	14.3 +	14.6 +	15.0	15.6	16.2	16.6	16.3	15.4	26
		27	14.7	14.1 -	14.0 -	14.1 +	14.3 +	14.6 +	15.0	15.7 +	16.2	16.6	16.2 -	15.4	27
	Amplitude	28	14.7	14.1 -	14.0 -	14.1 +	14.3 +	14.6 +	15.0	15.7 +	16.3	16.6	16.2 -	15.4	28
		29	14.7	14.1 -	14.0 -	14.1 +	14.3 +	14.6 +	15.1 +	15.7 +	16.4	16.6	16.2 -	15.3 -	29
		30	14.6 -		14.0 -	14.1 +	14.3 +	14.6 +	15.1 +	15.7 +	16.5 +	16.6	16.2 -	15.3 -	30
31		14.6 -		14.0 -		14.3 +		15.1 +		15.7 +	16.6	16.2 -	15.3 -	31	
Monatsmittel	15.0	14.4	14.1 -	14.1 -	14.2	14.5	14.8	15.4	16.1	16.6 +	16.4	15.8	°C		
Spitze Datum	15.5 1.	14.6 1.	14.1 - 1.	14.1 - 1.	14.3 23.	14.6 25.	15.1 28.	15.7 27.	16.5 30.	16.7 + 4.	16.5 1.	16.2 1.	°C		
Amplitude	0.9 +	0.5	0.2	0.1 -	0.2	0.3	0.5	0.6	0.8	0.2	0.3	0.9 +	°C		

Jahr Mittel: 15.1 Spitze: 16.7 (04.10.2024) Minimum: 13.9 (19.03.2024) Amplitude: 2.8



Periode		2010 - 2024 (14 Jahre)												
Monatsmittel		14.3	13.7	13.3	13.2 -	13.4	13.8	14.4	15.1	15.7	16.0 +	15.9	15.3	°C
Monats-Spitze Jahr		15.5 2024	14.6 2023	14.2 2023	14.1 - 2024	14.3 2024	16.5 2016	15.3 2023	16.0 2023	16.5 2022	16.7 2020	16.8 + 2023	16.4 2023	°C
Monats-Minimum Jahr		11.7 2021	12.0 2013	12.5 2011	12.0 2016	12.5 2013	12.9 2013	13.3 2013	13.9 2010	15.0 2013	15.4 + 2014	14.4 2012	11.1 - 2013	°C
Monats-Amplitude Jahr		3.7 2021	2.3 2016	0.7 2015	1.5 2016	0.7 2015	2.9 2016	1.1 2012	1.4 2010	0.8 2020	0.5 - 2020	1.5 2012	4.0 + 2013	°C
Periode		Mittel: 14.5		Spitze: 16.8 (04.11.2023)			Minimum: 11.1 (27.12.2013)			Amplitude: 5.7				



Temperatur

Pegel 0703 Leuengasse (0703) - Basel

Amt für Umwelt und Energie

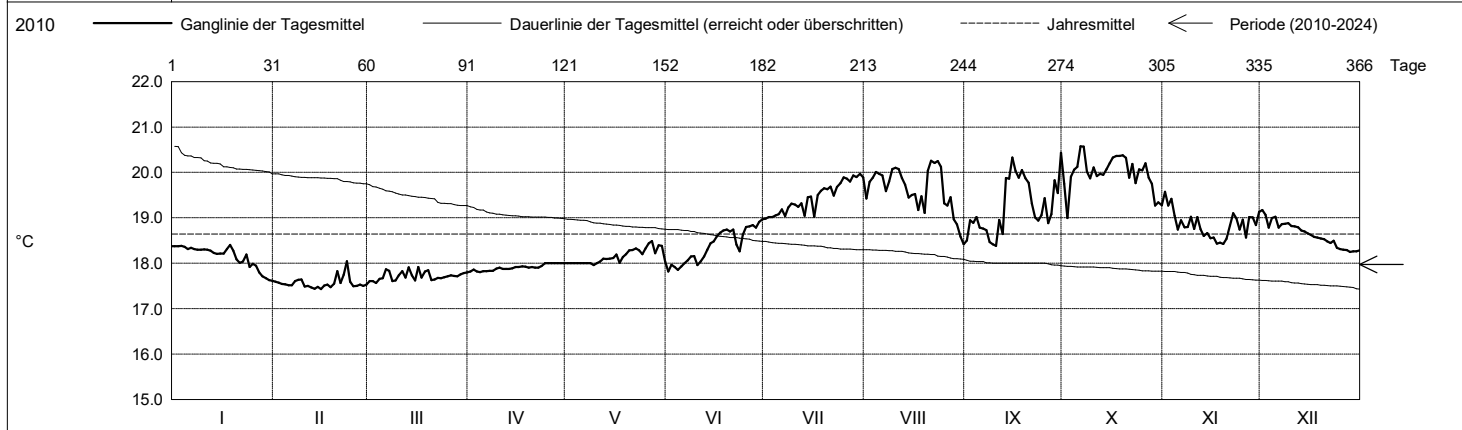
Koordinaten: 2611'183 / 1268'381

Kanton Basel-Stadt

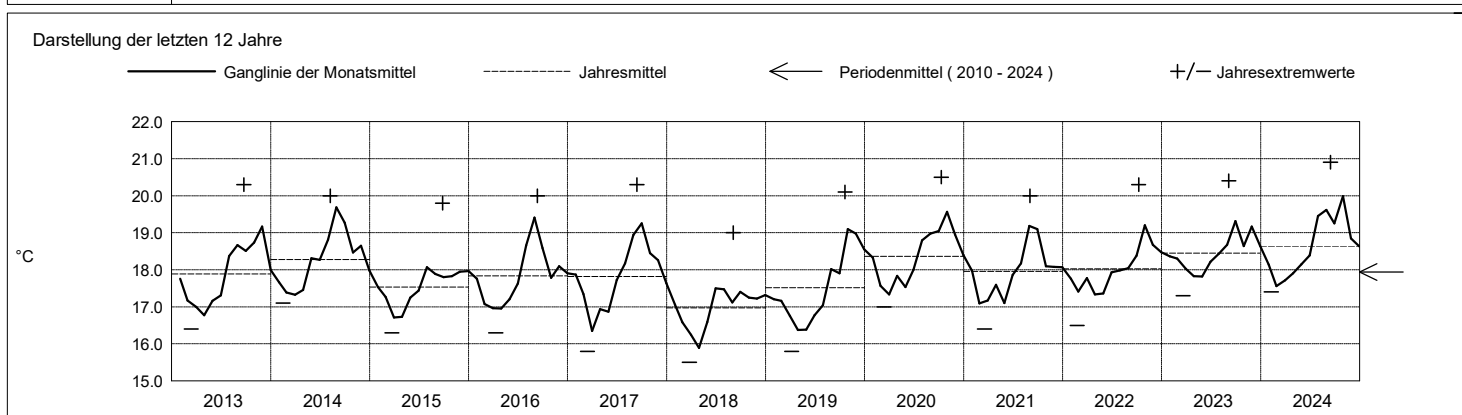
Abstichpunkt: 249.48 m ü.M. OK Terrain: 249.31

2024	Januar	Februar	März	April	Mai	Juni	Juli	August	September	Oktober	November	Dezember		
Tagesmittel	1	18.4 +	17.6	17.6 -	17.8 -	18.0 -	17.8 -	19.0 -	19.4	18.5	19.8	19.6 +	19.2 +	1
	2	18.4 +	17.6	17.6 -	17.9 -	18.0 -	18.0 -	19.0 -	19.8	18.9	19.0 -	19.3	19.1	2
	3	18.4 +	17.5	17.6 -	17.8 -	18.0 -	17.9 -	19.0 -	19.9	18.9	19.9	19.4	18.8	3
	4	18.4 +	17.5	17.7	17.8 -	18.0 -	17.9 -	19.1	20.0	19.0	20.1	19.0	19.0	4
	5	18.3	17.5	17.7	17.8 -	18.0 -	17.9 -	19.1	20.0	18.8	20.1	18.7	19.0	5
	6	18.3	17.5	17.9 +	17.8 -	18.0 -	18.0	19.2	19.9	18.8	20.6 +	18.9	18.8	6
	7	18.3	17.6	17.8	17.8 -	18.0 -	18.1	19.0 -	19.6	18.7	20.6 +	18.8	18.9	7
	8	18.3	17.6	17.6 -	17.8 -	18.0 -	18.1	19.2	19.8	18.5	20.0	18.8	18.9	8
	9	18.3	17.6	17.6 -	17.9 -	18.0 -	18.2	19.3	20.1	18.4 -	19.9	19.0	18.9	9
	10	18.3	17.5	17.7	17.9	18.0 -	18.0	19.3	20.1	18.4 -	20.1	18.8	18.8	10
°C	11	18.3	17.5	17.8	17.9	18.0 -	18.0	19.2	20.1	19.0	19.9	19.0	18.8	11
	12	18.3	17.5	17.7	17.9	18.1	18.1	19.3	19.9	18.6	20.0	18.7	18.8	12
	13	18.2	17.4 -	17.9 +	17.9	18.1	18.3	19.0 -	19.7	19.9	19.9	18.6	18.7	13
	14	18.2	17.5	17.7	17.9	18.1	18.4	19.5	19.4	19.9	20.1	18.7	18.7	14
	15	18.2	17.4 -	17.6 -	17.9	18.1	18.5	19.5	19.5	20.3	20.2	18.5	18.7	15
	16	18.2	17.5	17.9 +	17.9	18.2	18.6	19.0 -	19.5	20.0	20.3	18.6	18.6	16
	17	18.3	17.5	17.7	17.9	18.0 -	18.7	19.5	19.2	19.9	20.4	18.4 -	18.6	17
	18	18.4 +	17.5	17.8	17.9	18.1	18.7	19.6	19.5	20.1	20.4	18.5	18.6	18
	19	18.3	17.5	17.8	17.9	18.2	18.7	19.7	19.1	19.9	20.4	18.4 -	18.5	19
	20	18.1	17.8	17.6 -	17.9	18.3	18.7	19.6	20.0	19.8	20.3	18.5	18.5	20
+ Maximum	21	18.0	17.6	17.6 -	17.9	18.3	18.7	19.7	20.3 +	19.3	19.9	18.8	18.5	21
	22	18.0	17.7	17.7	17.9	18.3	18.4	19.5	20.2	19.0	20.2	19.1	18.4	22
	23	18.2	18.0 +	17.7	17.9	18.3	18.3	19.7	20.2	18.9	19.8	19.0	18.5	23
	24	17.9	17.6	17.7	18.0 +	18.2	18.6	19.8	20.1	19.1	20.1	18.7	18.3	24
	25	18.0	17.5	17.7	18.0 +	18.3	18.8	19.9	19.3	19.4	20.0	19.0	18.3	25
	26	17.9	17.5	17.7	18.0 +	18.4	18.8	19.9	19.3	18.9	20.2	18.6	18.3	26
	27	17.8	17.5	17.7	18.0 +	18.5 +	18.8	19.8	19.5	19.1	19.9	19.0	18.3	27
	28	17.7	17.5	17.7	18.0 +	18.2	18.8	19.9	19.0	19.8	19.7	19.0	18.2 -	28
	29	17.7	17.5	17.8	18.0 +	18.4	18.9	19.9	18.9	19.5	19.3	18.8	18.3	29
	30	17.6 -		17.8	18.0 +	18.4	19.0 +	20.0 +	18.6	20.4 +	19.3	19.1	18.3	30
31	17.6 -		17.8	18.0 +	18.0 -		19.9	18.4 -		19.3		18.3	31	
Monatsmittel	18.1	17.6 -	17.7	17.9	18.1	18.4	19.5	19.6	19.3	20.0 +	18.8	18.6	°C	
Spitze Datum	18.5 2.	18.1 20.	18.0 - 5.	18.0 - 2.	18.5 26.	19.1 29.	20.1 29.	20.8 24.	20.9 + 15.	20.7 6.	20.1 1.	19.2 1.	°C	
Amplitude	1.0	0.7	0.5	0.3 -	0.6	1.3	1.5	2.6	2.8 +	2.1	1.7	1.1	°C	

Jahr Mittel: 18.6 Spitze: 20.9 (15.09.2024) Minimum: 17.4 (09.02.2024) Amplitude: 3.5



Periode	2010 - 2024 (14 Jahre)												
Monatsmittel	17.8	17.4	17.2 -	17.2 -	17.3	17.8	18.4	18.7 +	18.7 +	18.6	18.5	18.1	°C
Monats-Spitze Jahr	18.5 2010	18.4 2023	18.3 2023	18.1 - 2023	19.1 2014	19.6 2014	20.2 2011	20.8 2024	20.9 + 2024	20.7 2024	20.1 2024	19.3 2023	°C
Monats-Minimum Jahr	16.6 2018	16.2 2017	15.5 - 2018	15.5 - 2018	15.9 2019	16.5 2019	16.1 2019	16.5 2019	16.9 2019	17.1 + 2018	17.1 + 2018	17.0 2018	°C
Monats-Amplitude Jahr	1.4 - 2021	1.6 2017	1.8 2017	1.5 2019	1.7 2014	2.2 2014	2.9 2011	3.0 2013	3.1 + 2010	2.9 2011	2.2 2012	1.5 2013	°C
Periode	Mittel: 18.0 Spitze: 20.9 (15.09.2024) Minimum: 15.5 (25.03.2018) Amplitude: 5.4												



Temperatur

Pegel 0706 Mülhauserstr./Kirche (0706) - Basel

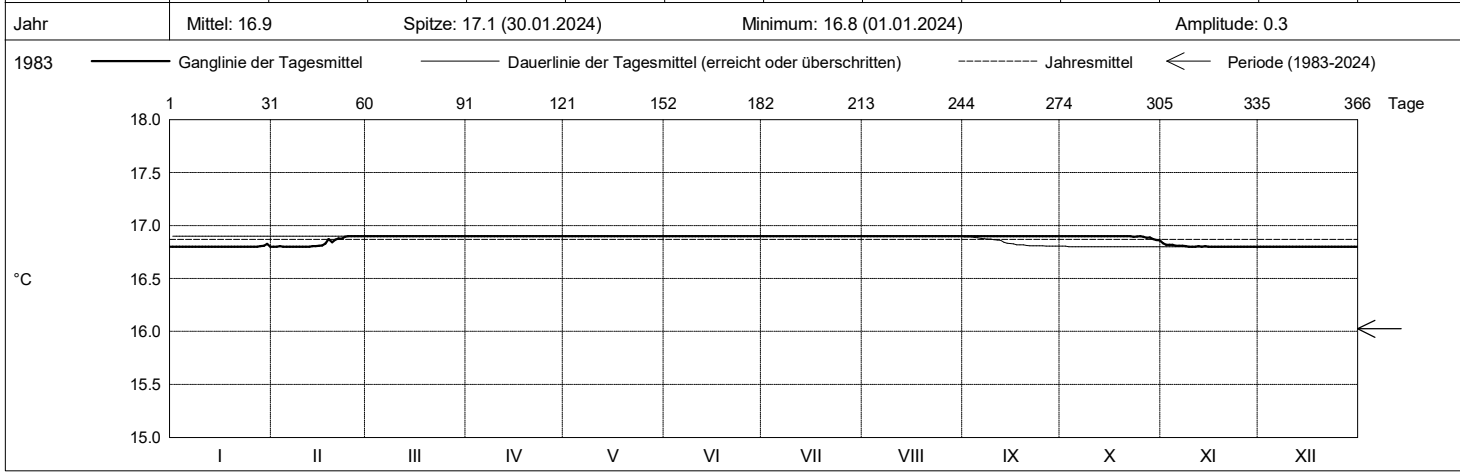
Amt für Umwelt und Energie

Koordinaten: 2610'229 / 1268'334

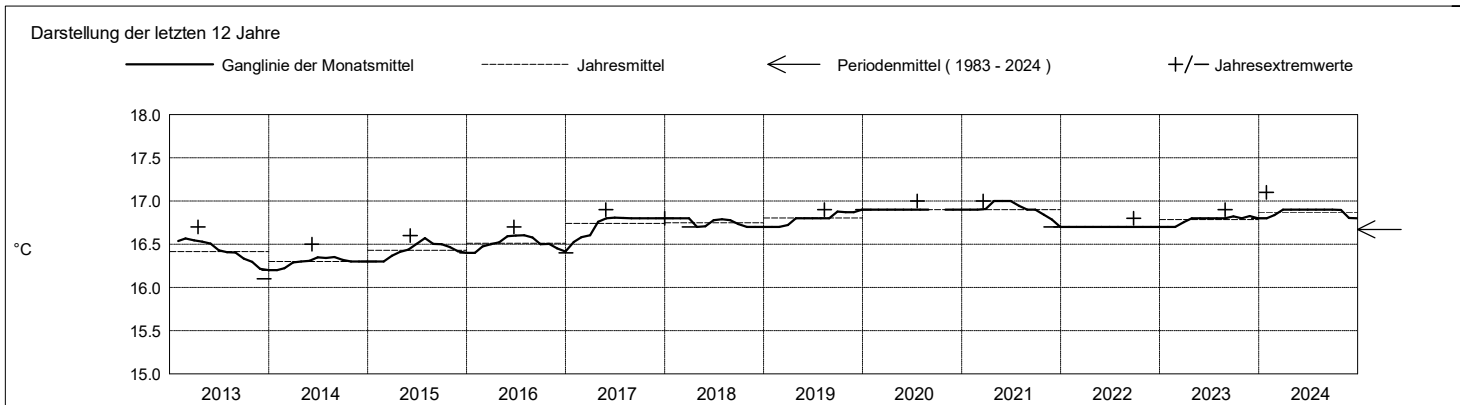
Kanton Basel-Stadt

Abstichpunkt: 266.37 m ü.M. OK Terrain: 265.72

2024	Januar	Februar	März	April	Mai	Juni	Juli	August	September	Oktober	November	Dezember																																				
Tagesmittel	16.8 -	16.8 -	16.9 -	16.9 -	16.9 -	16.9 -	16.9 -	16.9 -	16.9 -	16.9 -	16.8 -	16.8 -	1																																			
	2	16.8 -	16.8 -	16.9 -	16.9 -	16.9 -	16.9 -	16.9 -	16.9 -	16.9 -	16.8 -	16.8 -	2																																			
	3	16.8 -	16.8 -	16.9 -	16.9 -	16.9 -	16.9 -	16.9 -	16.9 -	16.9 -	16.8 -	16.8 -	3																																			
	4	16.8 -	16.8 -	16.9 -	16.9 -	16.9 -	16.9 -	16.9 -	16.9 -	16.9 -	16.8 -	16.8 -	4																																			
	5	16.8 -	16.8 -	16.9 -	16.9 -	16.9 -	16.9 -	16.9 -	16.9 -	16.9 -	16.8 -	16.8 -	5																																			
	6	16.8 -	16.8 -	16.9 -	16.9 -	16.9 -	16.9 -	16.9 -	16.9 -	16.9 -	16.8 -	16.8 -	6																																			
	7	16.8 -	16.8 -	16.9 -	16.9 -	16.9 -	16.9 -	16.9 -	16.9 -	16.9 -	16.8 -	16.8 -	7																																			
	8	16.8 -	16.8 -	16.9 -	16.9 -	16.9 -	16.9 -	16.9 -	16.9 -	16.9 -	16.8 -	16.8 -	8																																			
	9	16.8 -	16.8 -	16.9 -	16.9 -	16.9 -	16.9 -	16.9 -	16.9 -	16.9 -	16.8 -	16.8 -	9																																			
	10	16.8 -	16.8 -	16.9 -	16.9 -	16.9 -	16.9 -	16.9 -	16.9 -	16.9 -	16.8 -	16.8 -	10																																			
°C	11	16.8 -	16.8 -	16.9 -	16.9 -	16.9 -	16.9 -	16.9 -	16.9 -	16.9 -	16.8 -	16.8 -	11																																			
	12	16.8 -	16.8 -	16.9 -	16.9 -	16.9 -	16.9 -	16.9 -	16.9 -	16.9 -	16.8 -	16.8 -	12																																			
	13	16.8 -	16.8 -	16.9 -	16.9 -	16.9 -	16.9 -	16.9 -	16.9 -	16.9 -	16.8 -	16.8 -	13																																			
	14	16.8 -	16.8 -	16.9 -	16.9 -	16.9 -	16.9 -	16.9 -	16.9 -	16.9 -	16.8 -	16.8 -	14																																			
	15	16.8 -	16.8 -	16.9 -	16.9 -	16.9 -	16.9 -	16.9 -	16.9 -	16.9 -	16.8 -	16.8 -	15																																			
	16	16.8 -	16.8 -	16.9 -	16.9 -	16.9 -	16.9 -	16.9 -	16.9 -	16.9 -	16.8 -	16.8 -	16																																			
	17	16.8 -	16.8 -	16.9 -	16.9 -	16.9 -	16.9 -	16.9 -	16.9 -	16.9 -	16.8 -	16.8 -	17																																			
	18	16.8 -	16.9 +	16.9 -	16.9 -	16.9 -	16.9 -	16.9 -	16.9 -	16.9 -	16.8 -	16.8 -	18																																			
	19	16.8 -	16.8 -	16.9 -	16.9 -	16.9 -	16.9 -	16.9 -	16.9 -	16.9 -	16.8 -	16.8 -	19																																			
	20	16.8 -	16.9 +	16.9 -	16.9 -	16.9 -	16.9 -	16.9 -	16.9 -	16.9 -	16.8 -	16.8 -	20																																			
	21	16.8 -	16.9 +	16.9 -	16.9 -	16.9 -	16.9 -	16.9 -	16.9 -	16.9 -	16.8 -	16.8 -	21																																			
	22	16.8 -	16.9 +	16.9 -	16.9 -	16.9 -	16.9 -	16.9 -	16.9 -	16.9 -	16.8 -	16.8 -	22																																			
	23	16.8 -	16.9 +	16.9 -	16.9 -	16.9 -	16.9 -	16.9 -	16.9 -	16.9 -	16.8 -	16.8 -	23																																			
	24	16.8 -	16.9 +	16.9 -	16.9 -	16.9 -	16.9 -	16.9 -	16.9 -	16.9 -	16.8 -	16.8 -	24																																			
+ Maximum	25	16.8 -	16.9 +	16.9 -	16.9 -	16.9 -	16.9 -	16.9 -	16.9 -	16.9 -	16.8 -	16.8 -	25																																			
	26	16.8 -	16.9 +	16.9 -	16.9 -	16.9 -	16.9 -	16.9 -	16.9 -	16.9 -	16.8 -	16.8 -	26																																			
	27	16.8 -	16.9 +	16.9 -	16.9 -	16.9 -	16.9 -	16.9 -	16.9 -	16.9 -	16.8 -	16.8 -	27																																			
- Minimum	28	16.8 -	16.9 +	16.9 -	16.9 -	16.9 -	16.9 -	16.9 -	16.9 -	16.9 -	16.8 -	16.8 -	28																																			
	29	16.8 -	16.9 +	16.9 -	16.9 -	16.9 -	16.9 -	16.9 -	16.9 -	16.9 -	16.8 -	16.8 -	29																																			
	30	16.8 -	16.9 +	16.9 -	16.9 -	16.9 -	16.9 -	16.9 -	16.9 -	16.9 -	16.8 -	16.8 -	30																																			
	31	16.8 -	16.9 +	16.9 -	16.9 -	16.9 -	16.9 -	16.9 -	16.9 -	16.9 -	16.8 -	16.8 -	31																																			
Monatsmittel	16.8 -	16.8 -	16.9 +	16.9 +	16.9 +	16.9 +	16.9 +	16.9 +	16.9 +	16.9 +	16.8 -	16.8 -	°C																																			
Spitze Datum	17.1 + 30.	16.9 3.	16.9 1.	16.9 1.	16.9 1.	16.9 1.	16.9 1.	16.9 1.	16.9 1.	16.9 1.	16.9 1.	16.8 - 1.	°C																																			
Amplitude	0.3 +	0.1	0.0 -	0.0 -	0.0 -	0.0 -	0.0 -	0.0 -	0.0 -	0.1	0.1	0.0 -	°C																																			
Jahr	Mittel: 16.9												Spitze: 17.1 (30.01.2024)												Minimum: 16.8 (01.01.2024)												Amplitude: 0.3											



Periode	1983 - 2024 (41 Jahre)																																															
Monatsmittel	15.9 -	16.0	16.0	16.0	16.0	16.0	16.1 +	16.1 +	16.1 +	16.0	16.0	16.0	°C																																			
Monats-Spitze Jahr	17.1 2024	16.9 - 2020	17.0 2021	17.0 2021	17.0 2021	17.0 2021	20.5 + 1988	19.1 1988	18.0 1988	17.1 2008	17.1 2008	17.1 2008	°C																																			
Monats-Minimum Jahr	14.4 1983	14.4 1983	14.4 1983	14.5 1983	14.5 1983	14.6 + 1983	14.3 - 1988	14.6 + 1983	14.6 + 1983	14.5 1992	14.5 1983	14.5 1984	°C																																			
Monats-Amplitude Jahr	0.4 1989	0.5 1992	0.3 - 2001	0.9 1985	0.8 1985	0.5 1987	6.2 + 1988	1.1 1988	1.0 1988	1.2 1992	0.9 1992	0.5 1984	°C																																			
Periode	Mittel: 16.0												Spitze: 20.5 (19.07.1988)												Minimum: 14.3 (18.07.1988)												Amplitude: 6.2											



Temperatur

Pegel 0720 Wiesensteg (0720) - Basel

Amt für Umwelt und Energie

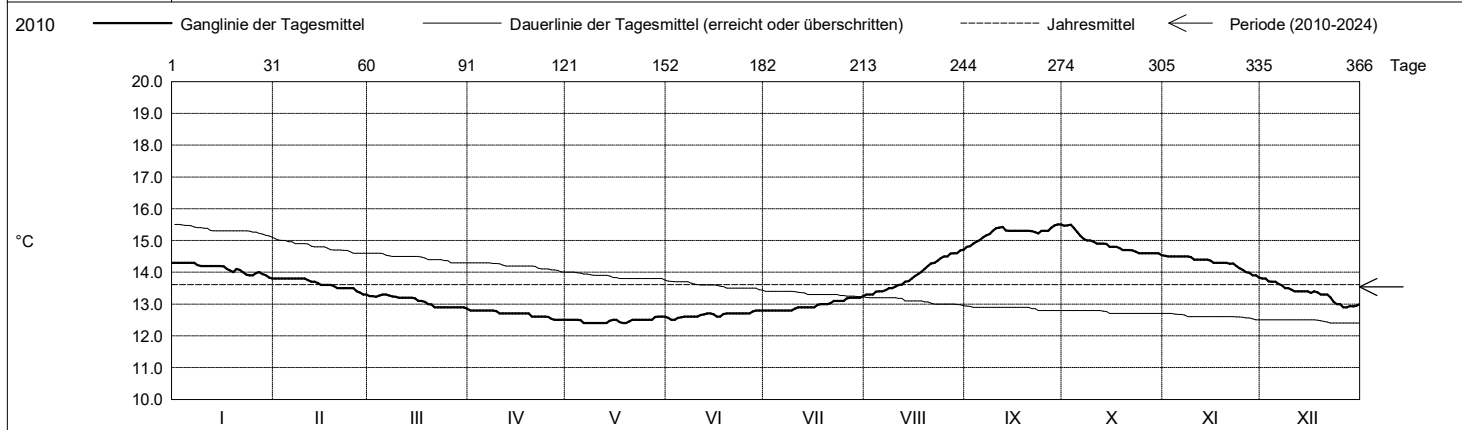
Koordinaten: 2611'804 / 1269'735

Kanton Basel-Stadt

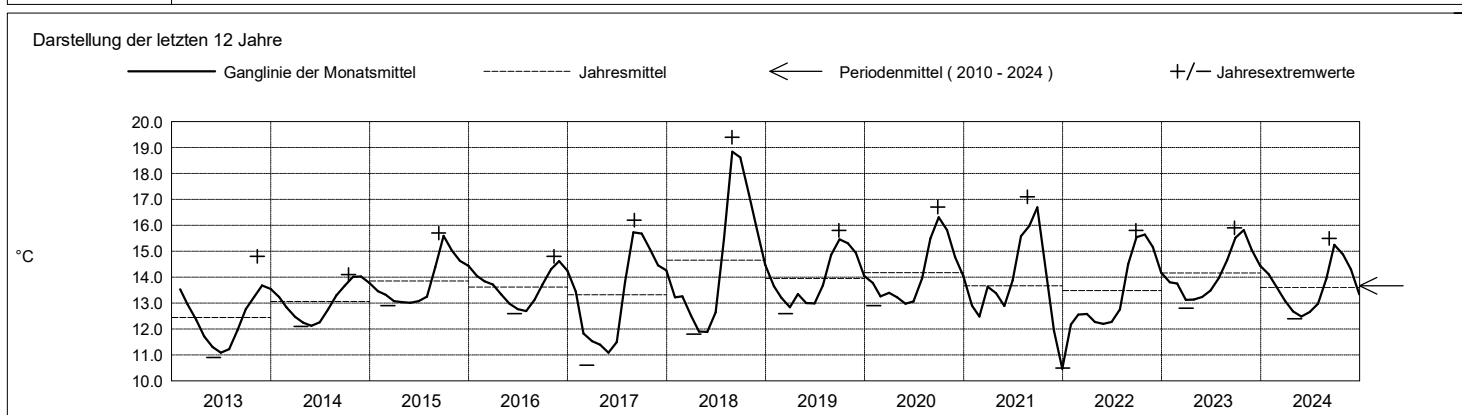
Abstichpunkt: 253.61 m ü.M. OK Terrain: 252.39

2024	Januar	Februar	März	April	Mai	Juni	Juli	August	September	Oktober	November	Dezember			
Tagesmittel	1	14.3 +	13.8 +	13.2	12.8 +	12.5	12.6	12.8 -	13.3 -	14.8 -	15.5 +	14.5 +	13.8 +	1	
	2	14.3 +	13.8 +	13.2	12.8 +	12.5	12.5 -	12.8 -	13.3 -	14.8 -	15.5 +	14.5 +	13.8 +	2	
	3	14.3 +	13.8 +	13.2	12.8 +	12.5	12.5 -	12.8 -	13.3 -	14.9 -	15.5 +	14.5 +	13.7 +	3	
	4	14.3 +	13.8 +	13.3 +	12.8 +	12.5	12.6	12.8 -	13.4	15.0	15.4	14.5 +	13.7 +	4	
	5	14.3 +	13.8 +	13.3 +	12.8 +	12.5	12.6	12.8 -	13.4	15.0	15.3	14.5 +	13.7 +	5	
	6	14.3 +	13.8 +	13.3 +	12.8 +	12.4 -	12.6	12.8 -	13.4	15.1	15.1	14.5 +	13.6 +	6	
	7	14.3 +	13.8 +	13.3 +	12.8 +	12.4 -	12.6	12.8 -	13.4	15.2	15.1	14.5 +	13.6 +	7	
	8	14.2	13.8 +	13.2	12.8 +	12.4 -	12.6	12.8 -	13.5	15.2	15.0	14.5 +	13.5 +	8	
	9	14.2	13.8 +	13.2	12.8 +	12.4 -	12.6	12.8 -	13.5	15.3	15.0	14.5 +	13.5 +	9	
	10	14.2	13.8 +	13.2	12.7	12.4 -	12.6	12.9	13.6	15.4	15.0	14.4	13.4	10	
°C	11	14.2	13.8 +	13.2	12.7	12.4 -	12.7	12.9	13.6	15.4	14.9	14.4	13.4	11	
	12	14.2	13.7	13.2	12.7	12.4 -	12.7	12.9	13.6	15.4	14.9	14.4	13.4	12	
	13	14.2	13.7	13.2	12.7	12.4 -	12.7	12.9	13.7	15.3	14.9	14.4	13.4	13	
	14	14.2	13.7	13.2	12.7	12.5	12.7	12.9	13.7	15.3	14.9	14.4	13.4	14	
	15	14.2	13.6	13.2	12.7	12.5	12.7	12.9	13.8	15.3	14.8	14.4	13.4	15	
	16	14.2	13.6	13.1	12.7	12.5	12.6	12.9	13.9	15.3	14.8	14.3	13.4	16	
	17	14.1	13.6	13.1	12.7	12.4 -	12.6	13.0	13.9	15.3	14.8	14.3	13.4	17	
	18	14.1	13.6	13.1	12.7	12.4 -	12.7	13.0	14.0	15.3	14.8	14.3	13.4	18	
	19	14.0	13.6	13.0	12.7	12.4 -	12.7	13.0	14.1	15.3	14.7	14.3	13.3	19	
	20	14.1	13.5	13.0	12.6	12.5	12.7	13.0	14.2	15.3	14.7	14.3	13.3	20	
+ Maximum	21	14.1	13.5	12.9 -	12.6	12.5	12.7	13.0	14.3	15.3	14.7	14.3	13.3	21	
	22	14.0	13.5	12.9 -	12.6	12.5	12.7	13.1	14.3	15.3	14.7	14.3	13.2	22	
	23	13.9	13.5	12.9 -	12.6	12.5	12.7	13.1	14.4	15.2	14.6	14.2	13.1	23	
	24	13.9	13.5	12.9 -	12.6	12.5	12.7	13.1	14.4	15.3	14.6	14.1	13.0	24	
	25	13.9	13.5	12.9 -	12.6	12.5	12.7	13.1	14.5	15.3	14.6	14.1	13.0	25	
	- Minimum	26	14.0	13.4	12.9 -	12.5 -	12.5	12.7	13.2 +	14.5	15.3	14.6	14.0	12.9 -	26
		27	14.0	13.4	12.9 -	12.5 -	12.5	12.8 +	13.2 +	14.6	15.4	14.6	14.0	12.9 -	27
		28	13.9	13.3 -	12.9 -	12.5 -	12.6 +	12.8 +	13.2 +	14.6	15.5 +	14.6	13.9	12.9 -	28
		29	13.9	13.3 -	12.9 -	12.5 -	12.6 +	12.8 +	13.2 +	14.6	15.5 +	14.6	13.9	12.9 -	29
		30	13.8 -		12.9 -	12.5 -	12.6 +	12.8 +	13.2 +	14.7 +	15.5 +	14.6	13.8 -	12.9 -	30
31	13.8 -		12.9 -		12.6 +		13.2 +	14.7 +		14.5 -		13.0	31		
Monatsmittel	14.1	13.6	13.1	12.7	12.5 -	12.7	13.0	13.9	15.2 +	14.9	14.3	13.3	°C		
Spitze Datum	14.3 1.	13.8 1.	13.3 1.	12.8 1.	12.6 - 28.	12.8 27.	13.3 31.	14.8 31.	15.5 + 10.	15.5 + 1.	14.6 1.	13.8 1.	°C		
Amplitude	0.5	0.6	0.5	0.3	0.2 -	0.3	0.5	1.5 +	0.7	1.0	0.8	0.9	°C		

Jahr Mittel: 13.6 Spitze: 15.5 (10.09.2024) Minimum: 12.4 (05.05.2024) Amplitude: 3.1



Periode	2010 - 2024 (14 Jahre)												
Monatsmittel	13.4	13.1	12.8	12.6	12.4 -	12.5	13.3	14.4	15.0 +	14.8	14.3	13.7	°C
Monats-Spitze Jahr	14.4 2012	14.0 2016	13.8 2016	13.6 2016	13.3 - 2019	16.7 2021	17.6 2018	19.4 + 2018	19.1 2018	18.1 2018	16.5 2018	15.3 2018	°C
Monats-Minimum Jahr	10.5 2022	10.1 2021	10.6 2017	11.1 2017	10.9 2017	10.9 2013	11.0 2013	11.5 2013	12.3 2013	12.9 + 2021	10.7 2021	8.3 - 2021	°C
Monats-Amplitude Jahr	2.8 2021	3.5 2021	1.4 2017	0.6 2017	0.5 - 2013	4.3 2021	4.6 + 2018	2.4 2021	1.1 2017	3.3 2021	2.5 2021	3.2 2021	°C
Periode	Mittel: 13.5			Spitze: 19.4 (30.08.2018)			Minimum: 8.3 (10.12.2021)			Amplitude: 11.1			



Temperatur

Pegel 0734 Novartis Campus NO zu F (0734) - Basel

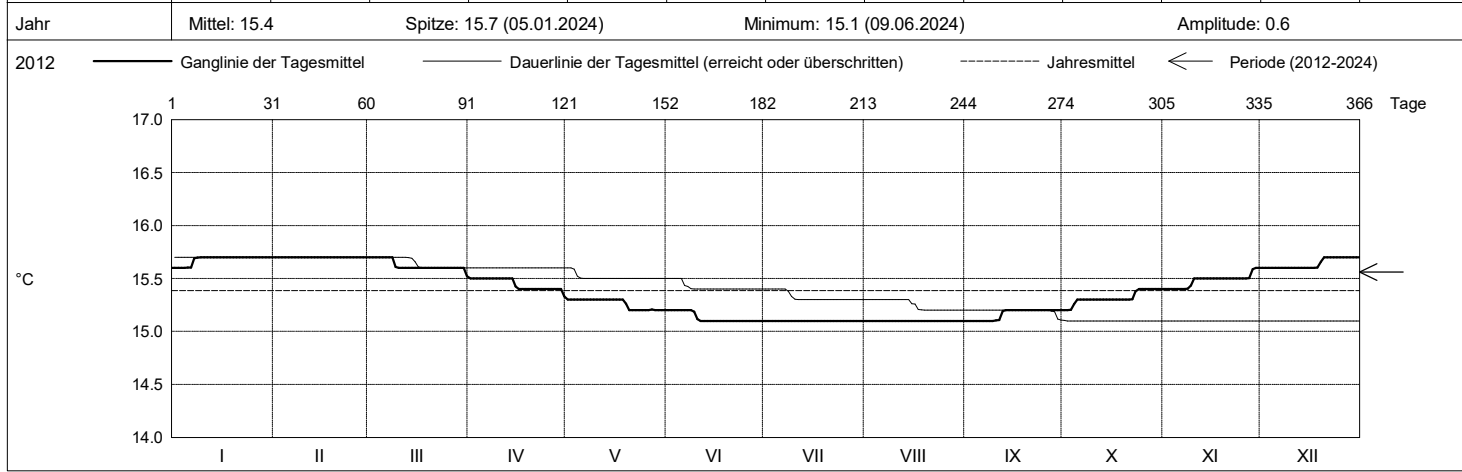
Amt für Umwelt und Energie

Koordinaten: 2610'809 / 1269'474

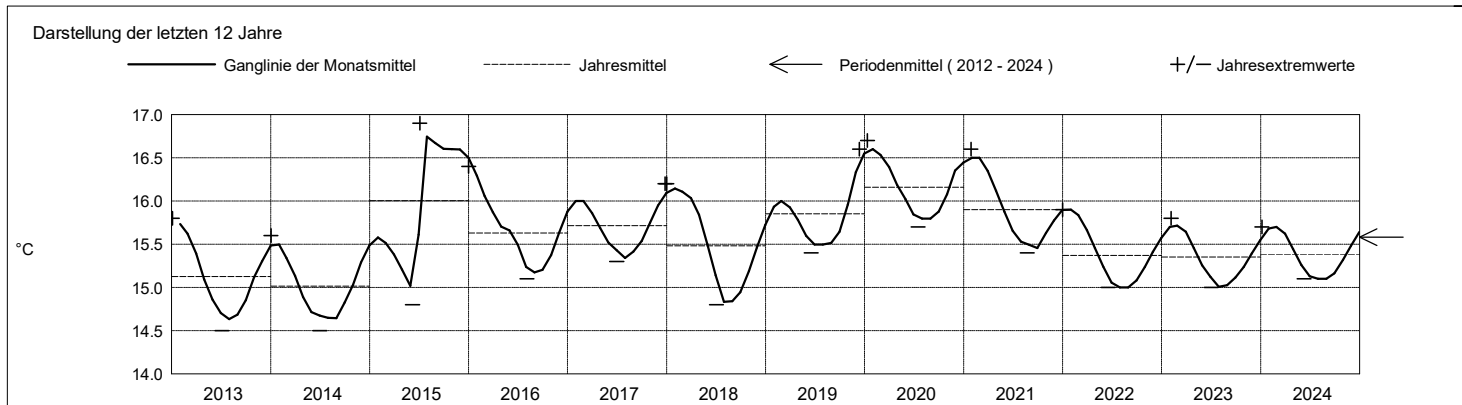
Kanton Basel-Stadt

Abstichpunkt: 254.87 m ü.M. OK Terrain: 255.20

2024	Januar	Februar	März	April	Mai	Juni	Juli	August	September	Oktober	November	Dezember	
Tagesmittel	15.6 -	15.7 -	15.7 +	15.5 +	15.3 +	15.2 +	15.1 -	15.1 -	15.1 -	15.2 -	15.4 -	15.6 -	1
	15.6 -	15.7 -	15.7 +	15.5 +	15.3 +	15.2 +	15.1 -	15.1 -	15.1 -	15.2 -	15.4 -	15.6 -	2
	15.6 -	15.7 -	15.7 +	15.5 +	15.3 +	15.2 +	15.1 -	15.1 -	15.1 -	15.2 -	15.4 -	15.6 -	3
	15.6 -	15.7 -	15.7 +	15.5 +	15.3 +	15.2 +	15.1 -	15.1 -	15.1 -	15.3 -	15.4 -	15.6 -	4
	15.6 -	15.7 -	15.7 +	15.5 +	15.3 +	15.2 +	15.1 -	15.1 -	15.1 -	15.3 -	15.4 -	15.6 -	5
	15.6 -	15.7 -	15.7 +	15.5 +	15.3 +	15.2 +	15.1 -	15.1 -	15.1 -	15.3 -	15.4 -	15.6 -	6
	15.7 +	15.7 -	15.7 +	15.5 +	15.3 +	15.2 +	15.1 -	15.1 -	15.1 -	15.3 -	15.4 -	15.6 -	7
	15.7 +	15.7 -	15.7 +	15.5 +	15.3 +	15.2 +	15.1 -	15.1 -	15.1 -	15.3 -	15.4 -	15.6 -	8
	15.7 +	15.7 -	15.6	15.5 +	15.3 +	15.2 +	15.1 -	15.1 -	15.1 -	15.3 -	15.4 -	15.6 -	9
	15.7 +	15.7 -	15.6	15.5 +	15.3 +	15.1 -	15.1 -	15.1 -	15.1 -	15.3 -	15.5 -	15.6 -	10
°C	15.7 +	15.7 -	15.6	15.5 +	15.3 +	15.1 -	15.1 -	15.1 -	15.1 -	15.3 -	15.5 -	15.6 -	11
	15.7 +	15.7 -	15.6	15.5 +	15.3 +	15.1 -	15.1 -	15.1 -	15.2 +	15.3 -	15.5 -	15.6 -	12
	15.7 +	15.7 -	15.6	15.5 +	15.3 +	15.1 -	15.1 -	15.1 -	15.2 +	15.3 -	15.5 -	15.6 -	13
	15.7 +	15.7 -	15.6	15.5 +	15.3 +	15.1 -	15.1 -	15.1 -	15.2 +	15.3 -	15.5 -	15.6 -	14
	15.7 +	15.7 -	15.6	15.4	15.3 +	15.1 -	15.1 -	15.1 -	15.2 +	15.3 -	15.5 -	15.6 -	15
	15.7 +	15.7 -	15.6	15.4	15.3 +	15.1 -	15.1 -	15.1 -	15.2 +	15.3 -	15.5 -	15.6 -	16
	15.7 +	15.7 -	15.6	15.4	15.3 +	15.1 -	15.1 -	15.1 -	15.2 +	15.3 -	15.5 -	15.6 -	17
	15.7 +	15.7 -	15.6	15.4	15.3 +	15.1 -	15.1 -	15.1 -	15.2 +	15.3 -	15.5 -	15.6 -	18
	15.7 +	15.7 -	15.6	15.4	15.3 +	15.1 -	15.1 -	15.1 -	15.2 +	15.3 -	15.5 -	15.6 -	19
	15.7 +	15.7 -	15.6	15.4	15.3 +	15.1 -	15.1 -	15.1 -	15.2 +	15.3 -	15.5 -	15.6 -	20
	15.7 +	15.7 -	15.6	15.4	15.2 -	15.1 -	15.1 -	15.1 -	15.2 +	15.3 -	15.5 -	15.6 -	21
	15.7 +	15.7 -	15.6	15.4	15.2 -	15.1 -	15.1 -	15.1 -	15.2 +	15.3 -	15.5 -	15.6 -	22
	15.7 +	15.7 -	15.6	15.4	15.2 -	15.1 -	15.1 -	15.1 -	15.2 +	15.4 +	15.5 -	15.6 -	23
	15.7 +	15.7 -	15.6	15.4	15.2 -	15.1 -	15.1 -	15.1 -	15.2 +	15.4 +	15.5 -	15.6 -	24
	15.7 +	15.7 -	15.6	15.4	15.2 -	15.1 -	15.1 -	15.1 -	15.2 +	15.4 +	15.5 -	15.6 -	25
+ Maximum	15.7 +	15.7 -	15.6	15.4	15.2 -	15.1 -	15.1 -	15.1 -	15.2 +	15.4 +	15.5 -	15.6 -	26
	15.7 +	15.7 -	15.6	15.4	15.2 -	15.1 -	15.1 -	15.1 -	15.2 +	15.4 +	15.5 -	15.6 -	27
- Minimum	15.7 +	15.7 -	15.6	15.4	15.2 -	15.1 -	15.1 -	15.1 -	15.2 +	15.4 +	15.6 +	15.7 +	28
	15.7 +	15.7 -	15.6	15.4	15.2 -	15.1 -	15.1 -	15.1 -	15.2 +	15.4 +	15.6 +	15.7 +	29
	15.7 +	15.7 -	15.6	15.3 -	15.2 -	15.1 -	15.1 -	15.1 -	15.2 +	15.4 +	15.6 +	15.7 +	30
	15.7 +	15.7 -	15.5 -	15.2 -	15.2 -	15.1 -	15.1 -	15.1 -	15.2 +	15.4 +	15.6 +	15.7 +	31
Monatsmittel	15.7 +	15.7 +	15.6	15.4	15.3	15.1 -	15.1 -	15.1 -	15.2	15.3	15.5	15.6	°C
Spitze Datum	5.	1.	1.	1.	1.	1.	1.	1.	10.	22.	27.	18.	°C
Amplitude	0.1	0.0 -	0.2 +	0.2 +	0.1	0.1	0.0 -	0.0 -	0.1	0.2 +	0.2 +	0.1	°C
Jahr	Mittel: 15.4 Spitze: 15.7 (05.01.2024) Minimum: 15.1 (09.06.2024) Amplitude: 0.6												



Periode	2012 - 2024 (12 Jahre)												
Monatsmittel	16.0 +	15.9	15.8	15.6	15.4	15.2 -	15.2 -	15.3	15.3	15.5	15.7	15.9	°C
Monats-Spitze Jahr	16.7 2020	16.6 2020	16.5 2020	16.3 2020	16.1 - 2020	16.8 2015	16.9 + 2015	16.9 + 2015	16.7 2015	16.7 2015	16.7 2015	16.6 2015	°C
Monats-Minimum Jahr	15.4 + 2014	15.2 2014	15.0 2014	14.7 2014	14.6 2014	14.6 2013	14.5 - 2013	14.6 2013	14.7 2013	14.9 2014	15.2 2012	15.4 + 2013	°C
Monats-Amplitude Jahr	0.2 - 2014	0.3 2014	0.4 2013	0.4 2013	0.4 2018	0.2 + 2015	0.3 2013	0.3 2015	0.3 2013	0.5 2019	0.4 2019	0.3 2012	°C
Periode	Mittel: 15.6 Spitze: 16.9 (04.07.2015) Minimum: 14.5 (04.07.2013) Amplitude: 2.4												



Temperatur

Pegel 0736 Riehenring (0736) - Basel

Amt für Umwelt und Energie

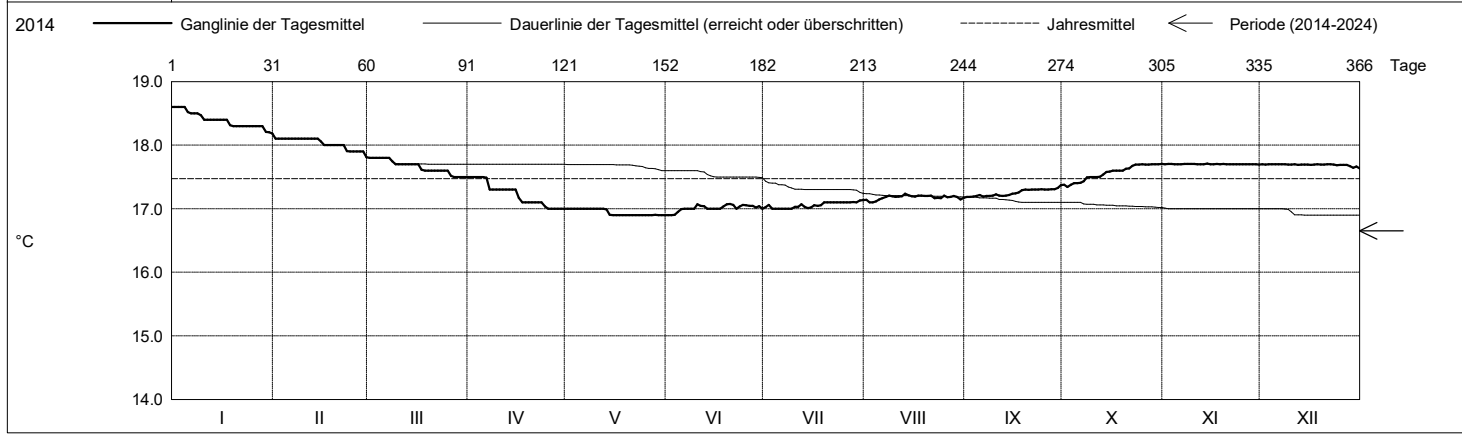
Koordinaten: 2611'973 / 1268'719

Kanton Basel-Stadt

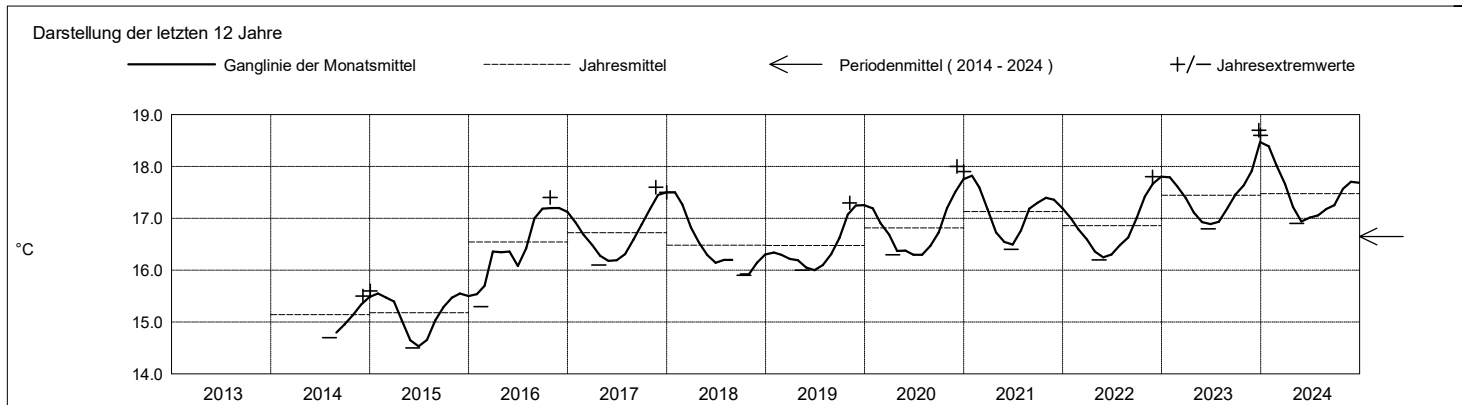
Abstichpunkt: 255.66 m ü.M. OK Terrain: 255.84

2024	Januar	Februar	März	April	Mai	Juni	Juli	August	September	Oktober	November	Dezember		
Tagesmittel	1	18.6 +	18.1 +	17.8 +	17.5 +	17.0 +	16.9 -	17.0 -	17.1 -	17.2 -	17.4	17.7 -	17.7 +	1
	2	18.6 +	18.1 +	17.8 +	17.5 +	17.0 +	16.9 -	17.1 +	17.1 -	17.2 -	17.3 -	17.7 -	17.7 +	2
	3	18.6 +	18.1 +	17.8 +	17.5 +	17.0 +	16.9 -	17.0 -	17.1 -	17.2 -	17.4	17.7 -	17.7 +	3
	4	18.6 +	18.1 +	17.8 +	17.5 +	17.0 +	17.0 -	17.0 -	17.1 -	17.2 -	17.4	17.7 -	17.7 +	4
	5	18.5 +	18.1 +	17.8 +	17.5 +	17.0 +	17.0 -	17.0 -	17.1 -	17.2 -	17.4	17.7 -	17.7 +	5
	6	18.5	18.1 +	17.8 +	17.5 +	17.0 +	17.0	17.0 -	17.2 +	17.2 -	17.4	17.7 -	17.7 +	6
	7	18.5	18.1 +	17.8 +	17.3	17.0 +	17.0	17.0 -	17.2 +	17.2 -	17.4	17.7 -	17.7 +	7
	8	18.5	18.1 +	17.7	17.3	17.0 +	17.0	17.0 -	17.2 +	17.2 -	17.5	17.7 -	17.7 +	8
	9	18.5	18.1 +	17.7	17.3	17.0 +	17.0	17.0 -	17.2 +	17.2 -	17.5	17.7 -	17.7 +	9
	10	18.4	18.1 +	17.7	17.3	17.0 +	17.1 +	17.0 -	17.2 +	17.2 -	17.5	17.7 -	17.7 +	10
°C	11	18.4	18.1 +	17.7	17.3	17.0 +	17.0	17.0 -	17.2 +	17.2 -	17.5	17.7 -	17.7 +	11
	12	18.4	18.1 +	17.7	17.3	17.0 +	17.0	17.1 +	17.2 +	17.2 -	17.5	17.7 -	17.7 +	12
	13	18.4	18.1 +	17.7	17.3	17.0 +	17.0	17.0 +	17.2 +	17.2 -	17.5	17.7 -	17.7 +	13
	14	18.4	18.1 +	17.7	17.3	16.9 -	17.0	17.0 -	17.2 +	17.2 -	17.6	17.7 -	17.7 +	14
	15	18.4	18.1 +	17.7	17.3	16.9 -	17.0	17.0 -	17.2 +	17.2 -	17.6	17.7 -	17.7 +	15
	16	18.4	18.0	17.7	17.2	16.9 -	17.0	17.1 +	17.2 +	17.2 -	17.6	17.7 -	17.7 +	16
	17	18.4	18.0	17.6	17.1	16.9 -	17.0	17.0 -	17.2 +	17.3	17.6	17.7 -	17.7 +	17
	18	18.3	18.0	17.6	17.1	16.9 -	17.0	17.1 +	17.2 +	17.3	17.6	17.7 -	17.7 +	18
	19	18.3	18.0	17.6	17.1	16.9 -	17.1 +	17.1 +	17.2 +	17.3	17.6	17.7 -	17.7 +	19
	20	18.3	18.0	17.6	17.1	16.9 -	17.1 +	17.1 +	17.2 +	17.3	17.6	17.7 -	17.7 +	20
+ Maximum	21	18.3	18.0	17.6	17.1	16.9 -	17.1 +	17.1 +	17.2 +	17.3	17.6	17.7 -	17.7 +	21
	22	18.3	18.0	17.6	17.1	16.9 -	17.0	17.1 +	17.2 +	17.3	17.7 +	17.7 -	17.7 +	22
	23	18.3	17.9	17.6	17.1	16.9 -	17.0	17.1 +	17.2 +	17.3	17.7 +	17.7 -	17.7 +	23
	24	18.3	17.9	17.6	17.0 -	16.9 -	17.1 +	17.1 +	17.2 +	17.3	17.7 +	17.7 -	17.7 +	24
	25	18.3	17.9	17.6	17.0 -	16.9 -	17.1 +	17.1 +	17.2 +	17.3	17.7 +	17.7 -	17.7 +	25
	26	18.3	17.9	17.5 -	17.0 -	16.9 -	17.0	17.1 +	17.2 +	17.3	17.7 +	17.7 -	17.7 +	26
	27	18.3	17.9	17.5 -	17.0 -	16.9 -	17.0	17.1 +	17.2 +	17.3	17.7 +	17.7 -	17.7 +	27
	28	18.3	17.9	17.5 -	17.0 -	16.9 -	17.0	17.1 +	17.2 +	17.3	17.7 +	17.7 -	17.7 +	28
	29	18.2 -	17.8 -	17.5 -	17.0 -	16.9 -	17.0	17.1 +	17.2 +	17.3	17.7 +	17.7 -	17.6 -	29
	30	18.2 -		17.5 -	17.0 -	16.9 -	17.0	17.1 +	17.1 -	17.4 +	17.7 +	17.7 -	17.7 +	30
31	18.2 -		17.5 -		16.9 -		17.1 +	17.2 +		17.7 +		17.6 -	31	
Monatsmittel	18.4 +	18.0	17.7	17.2	16.9 -	17.0	17.1	17.2	17.3	17.6	17.7	17.7	°C	
Spitze Datum	18.6 + 1.	18.1 1.	17.8 1.	17.5 1.	17.0 - 1.	17.1 10.	17.2 28.	17.3 8.	17.4 24.	17.8 31.	17.8 2.	17.7 1.	°C	
Amplitude	0.5 +	0.3	0.3	0.5 +	0.1 -	0.2	0.2	0.2	0.3	0.5 +	0.2	0.1 -	°C	

Jahr Mittel: 17.5 Spitze: 18.6 (01.01.2024) Minimum: 16.9 (13.05.2024) Amplitude: 1.7



Periode	2014 - 2024 (10 Jahre)												
Monatsmittel	17.0	16.8	16.7	16.4	16.3	16.2 -	16.3	16.4	16.7	16.8	17.0	17.1 +	°C
Monats-Spitze Jahr	18.6 2024	18.1 2024	17.8 2024	17.5 2024	17.0 - 2023	17.1 2024	17.2 2024	17.4 2023	17.6 2023	17.8 2023	18.2 2023	18.7 + 2023	°C
Monats-Minimum Jahr	15.5 + 2015	15.3 2016	15.3 2015	14.8 2015	14.6 2015	14.5 - 2015	14.5 - 2015	14.7 2014	14.9 2014	15.1 2014	15.2 2014	15.4 2014	°C
Monats-Amplitude Jahr	0.5 2024	0.9 + 2016	0.5 2018	0.5 2015	0.2 - 2015	0.8 2016	0.7 2016	0.5 2017	0.5 2022	0.8 2020	0.6 2020	0.5 2020	°C
Periode	Mittel: 16.6			Spitze: 18.7 (26.12.2023)			Minimum: 14.5 (08.06.2015)			Amplitude: 4.2			



Temperatur

Pegel 0741 Burgfelderhof (0741) - Basel

Amt für Umwelt und Energie

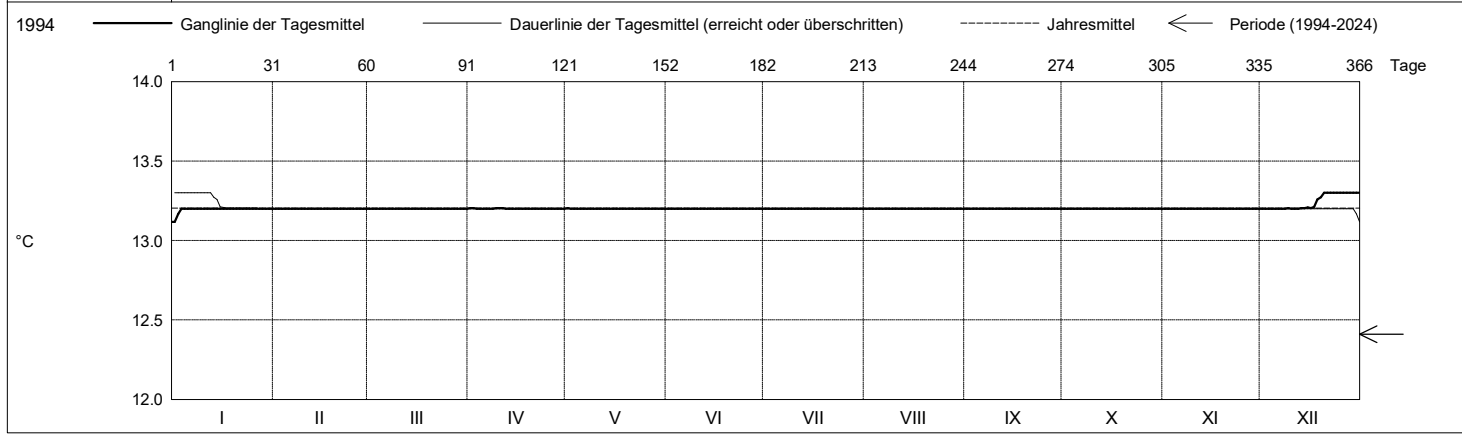
Koordinaten: 2608'993 / 1269'009

Kanton Basel-Stadt

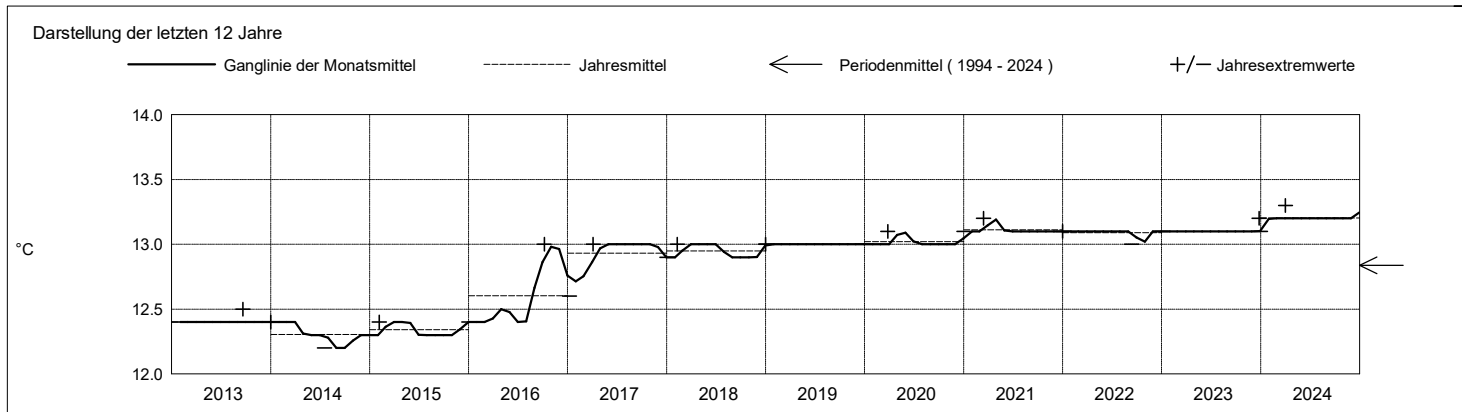
Abstichpunkt: 267.82 m ü.M. OK Terrain: 267.09

2024	Januar	Februar	März	April	Mai	Juni	Juli	August	September	Oktober	November	Dezember		
Tagesmittel	1	13.1 -	13.2 -	13.2 -	13.2 -	13.2 -	13.2 -	13.2 -	13.2 -	13.2 -	13.2 -	13.2 -	13.2 -	1
	2	13.2 +	13.2 -	13.2 -	13.2 -	13.2 -	13.2 -	13.2 -	13.2 -	13.2 -	13.2 -	13.2 -	13.2 -	2
	3	13.2 +	13.2 -	13.2 -	13.2 -	13.2 -	13.2 -	13.2 -	13.2 -	13.2 -	13.2 -	13.2 -	13.2 -	3
	4	13.2 +	13.2 -	13.2 -	13.2 -	13.2 -	13.2 -	13.2 -	13.2 -	13.2 -	13.2 -	13.2 -	13.2 -	4
	5	13.2 +	13.2 -	13.2 -	13.2 -	13.2 -	13.2 -	13.2 -	13.2 -	13.2 -	13.2 -	13.2 -	13.2 -	5
	6	13.2 +	13.2 -	13.2 -	13.2 -	13.2 -	13.2 -	13.2 -	13.2 -	13.2 -	13.2 -	13.2 -	13.2 -	6
	7	13.2 +	13.2 -	13.2 -	13.2 -	13.2 -	13.2 -	13.2 -	13.2 -	13.2 -	13.2 -	13.2 -	13.2 -	7
	8	13.2 +	13.2 -	13.2 -	13.2 -	13.2 -	13.2 -	13.2 -	13.2 -	13.2 -	13.2 -	13.2 -	13.2 -	8
	9	13.2 +	13.2 -	13.2 -	13.2 -	13.2 -	13.2 -	13.2 -	13.2 -	13.2 -	13.2 -	13.2 -	13.2 -	9
	10	13.2 +	13.2 -	13.2 -	13.2 -	13.2 -	13.2 -	13.2 -	13.2 -	13.2 -	13.2 -	13.2 -	13.2 -	10
°C	11	13.2 +	13.2 -	13.2 -	13.2 -	13.2 -	13.2 -	13.2 -	13.2 -	13.2 -	13.2 -	13.2 -	13.2 -	11
	12	13.2 +	13.2 -	13.2 -	13.2 -	13.2 -	13.2 -	13.2 -	13.2 -	13.2 -	13.2 -	13.2 -	13.2 -	12
	13	13.2 +	13.2 -	13.2 -	13.2 -	13.2 -	13.2 -	13.2 -	13.2 -	13.2 -	13.2 -	13.2 -	13.2 -	13
	14	13.2 +	13.2 -	13.2 -	13.2 -	13.2 -	13.2 -	13.2 -	13.2 -	13.2 -	13.2 -	13.2 -	13.2 -	14
	15	13.2 +	13.2 -	13.2 -	13.2 -	13.2 -	13.2 -	13.2 -	13.2 -	13.2 -	13.2 -	13.2 -	13.2 -	15
	16	13.2 +	13.2 -	13.2 -	13.2 -	13.2 -	13.2 -	13.2 -	13.2 -	13.2 -	13.2 -	13.2 -	13.2 -	16
	17	13.2 +	13.2 -	13.2 -	13.2 -	13.2 -	13.2 -	13.2 -	13.2 -	13.2 -	13.2 -	13.2 -	13.2 -	17
	18	13.2 +	13.2 -	13.2 -	13.2 -	13.2 -	13.2 -	13.2 -	13.2 -	13.2 -	13.2 -	13.2 -	13.3 +	18
	19	13.2 +	13.2 -	13.2 -	13.2 -	13.2 -	13.2 -	13.2 -	13.2 -	13.2 -	13.2 -	13.2 -	13.3 +	19
	20	13.2 +	13.2 -	13.2 -	13.2 -	13.2 -	13.2 -	13.2 -	13.2 -	13.2 -	13.2 -	13.2 -	13.3 +	20
+ Maximum	21	13.2 +	13.2 -	13.2 -	13.2 -	13.2 -	13.2 -	13.2 -	13.2 -	13.2 -	13.2 -	13.2 -	13.3 +	21
	22	13.2 +	13.2 -	13.2 -	13.2 -	13.2 -	13.2 -	13.2 -	13.2 -	13.2 -	13.2 -	13.2 -	13.3 +	22
	23	13.2 +	13.2 -	13.2 -	13.2 -	13.2 -	13.2 -	13.2 -	13.2 -	13.2 -	13.2 -	13.2 -	13.3 +	23
	24	13.2 +	13.2 -	13.2 -	13.2 -	13.2 -	13.2 -	13.2 -	13.2 -	13.2 -	13.2 -	13.2 -	13.3 +	24
	25	13.2 +	13.2 -	13.2 -	13.2 -	13.2 -	13.2 -	13.2 -	13.2 -	13.2 -	13.2 -	13.2 -	13.3 +	25
	26	13.2 +	13.2 -	13.2 -	13.2 -	13.2 -	13.2 -	13.2 -	13.2 -	13.2 -	13.2 -	13.2 -	13.3 +	26
	27	13.2 +	13.2 -	13.2 -	13.2 -	13.2 -	13.2 -	13.2 -	13.2 -	13.2 -	13.2 -	13.2 -	13.3 +	27
	28	13.2 +	13.2 -	13.2 -	13.2 -	13.2 -	13.2 -	13.2 -	13.2 -	13.2 -	13.2 -	13.2 -	13.3 +	28
	29	13.2 +	13.2 -	13.2 -	13.2 -	13.2 -	13.2 -	13.2 -	13.2 -	13.2 -	13.2 -	13.2 -	13.3 +	29
	30	13.2 +	13.2 -	13.2 -	13.2 -	13.2 -	13.2 -	13.2 -	13.2 -	13.2 -	13.2 -	13.2 -	13.3 +	30
31	13.2 +	13.2 -	13.2 -	13.2 -	13.2 -	13.2 -	13.2 -	13.2 -	13.2 -	13.2 -	13.2 -	13.3 +	31	
Monatsmittel	13.2 -	13.2 -	13.2 -	13.2 -	13.2 -	13.2 -	13.2 -	13.2 -	13.2 -	13.2 -	13.2 -	13.2 -	°C	
Spitze Datum	13.2 - 1.	13.2 - 1.	13.2 - 1.	13.3 + 1.	13.3 + 1.	13.2 - 1.	13.2 - 1.	13.2 - 1.	13.2 - 1.	13.2 - 1.	13.2 - 1.	13.3 + 9.	°C	
Amplitude	0.1 +	0.0 -	0.0 -	0.1 +	0.1 +	0.0 -	0.0 -	0.0 -	0.0 -	0.0 -	0.0 -	0.1 +	°C	

Jahr Mittel: 13.2 Spitze: 13.3 (01.04.2024) Minimum: 13.1 (01.01.2024) Amplitude: 0.2



Periode	1994 - 2024 (30 Jahre)												
Monatsmittel	12.4 +	12.4 +	12.4 +	12.4 +	12.4 +	12.4 +	12.4 +	12.4 +	12.4 +	12.4 +	12.4 +	12.4 +	°C
Monats-Spitze Jahr	13.2 - 2024	13.2 - 2024	13.2 - 2021	13.3 + 2024	13.3 + 2024	13.2 - 2024	13.2 - 2024	13.2 - 2024	13.2 - 2024	13.2 - 2024	13.2 - 2024	13.3 + 2024	°C
Monats-Minimum Jahr	11.8 - 1995	12.0 + 1995	11.8 - 1995	11.8 - 1994	11.8 - 1994	11.9 - 1994	11.9 - 1994	11.8 - 1995	11.8 - 1995	11.9 - 1994	11.9 - 1994	11.8 - 1995	°C
Monats-Amplitude Jahr	0.3 + 1996	0.1 - 2005	0.2 - 1995	0.3 + 1994	0.3 + 1994	0.1 - 2004	0.1 - 2005	0.3 + 2016	0.2 - 1995	0.2 - 2003	0.1 - 2010	0.3 + 1995	°C
Periode	Mittel: 12.4			Spitze: 13.3 (01.04.2024)			Minimum: 11.8 (27.04.1994)			Amplitude: 1.5			



Temperatur

Pegel 0749 Redingstrasse (0749) - Basel

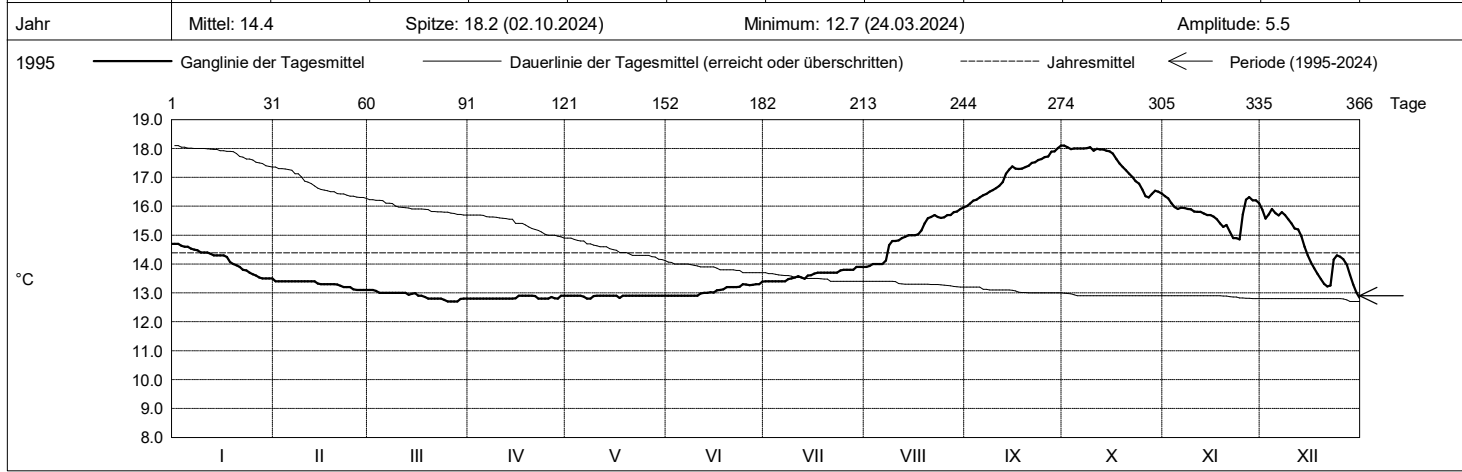
Amt für Umwelt und Energie

Koordinaten: 2613'817 / 1266'304

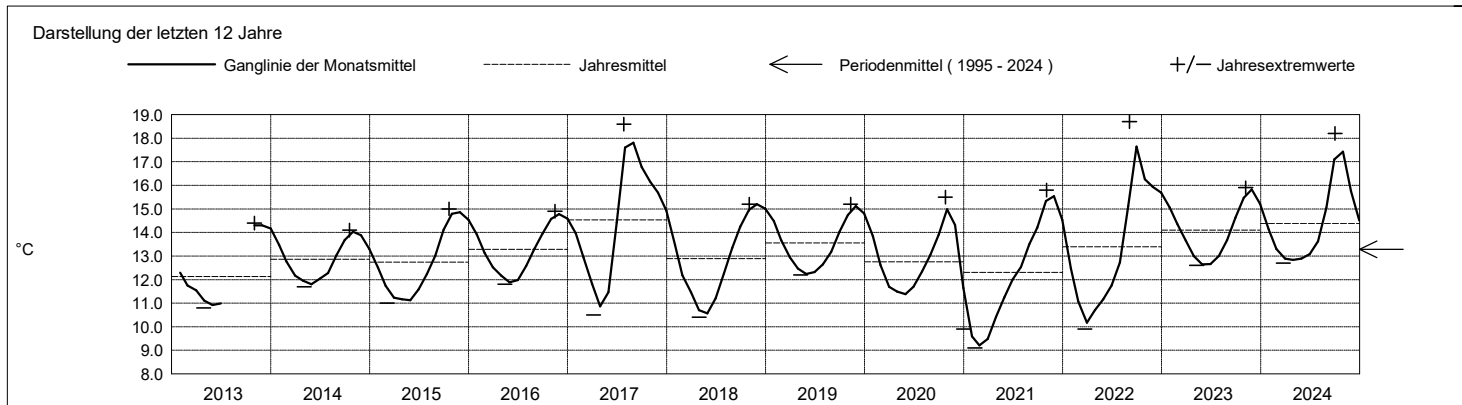
Kanton Basel-Stadt

Abstichpunkt: 256.51 m ü.M. OK Terrain: 255.87

2024	Januar	Februar	März	April	Mai	Juni	Juli	August	September	Oktober	November	Dezember	
Tagesmittel	14.7 +	13.4 +	13.1 +	12.8 -	12.9 +	12.9 -	13.4 -	13.9 -	16.0 -	18.1 +	16.3 +	15.9 +	1
	14.7 +	13.4 +	13.1 +	12.8 -	12.9 +	12.9 -	13.4 -	13.9 -	16.1	18.0	16.3 +	15.6	2
	14.6	13.4 +	13.1 +	12.8 -	12.9 +	12.9 -	13.4 -	14.0	16.2	18.0	16.1	15.7	3
	14.6	13.4 +	13.0	12.8 -	12.9 +	12.9 -	13.4 -	14.0	16.2	18.0	16.0	15.9 +	4
	14.6	13.4 +	13.0	12.8 -	12.9 +	12.9 -	13.4 -	14.0	16.3	18.0	15.9	15.8	5
	14.5	13.4 +	13.0	12.8 -	12.9 +	12.9 -	13.4 -	14.0	16.4	18.0	16.0	15.7	6
	14.5	13.4 +	13.0	12.8 -	12.8 -	12.9 -	13.4 -	14.1	16.4	18.0	15.9	15.8	7
	14.5	13.4 +	13.0	12.8 -	12.8 -	12.9 -	13.5	14.7	16.5	18.0	15.9	15.7	8
	14.4	13.4 +	13.0	12.8 -	12.9 +	12.9 -	13.5	14.8	16.6	18.0	15.9	15.6	9
	14.4	13.4 +	13.0	12.8 -	12.9 +	12.9 -	13.5	14.8	16.6	17.9	15.8	15.4	10
	14.4	13.4 +	13.0	12.8 -	12.9 +	13.0	13.6	14.8	16.7	18.0	15.8	15.2	11
	14.4	13.4 +	13.0	12.8 -	12.9 +	13.0	13.5	14.9	16.8	18.0	15.8	15.2	12
	14.3	13.4 +	12.9	12.8 -	12.9 +	13.0	13.5	14.9	17.1	18.0	15.8	15.0	13
°C	14.3	13.3	13.0	12.8 -	12.9 +	13.0	13.6	15.0	17.3	17.9	15.7	14.6	14
	14.3	13.3	13.0	12.8 -	12.9 +	13.0	13.6	15.0	17.4	17.9	15.7	14.3	15
	14.3	13.3	12.9	12.9 +	12.9 +	13.1	13.7	15.0	17.3	17.8	15.6	14.1	16
	14.2	13.3	12.9	12.9 +	12.8 -	13.1	13.7	15.0	17.3	17.6	15.6	13.9	17
	14.1	13.3	12.9	12.9 +	12.9 +	13.1	13.7	15.2	17.3	17.5	15.4	13.7	18
	14.0	13.3	12.8	12.9 +	12.9 +	13.2	13.7	15.4	17.4	17.4	15.3	13.5	19
	14.0	13.3	12.8	12.9 +	12.9 +	13.2	13.7	15.6	17.4	17.2	15.3	13.3	20
	13.9	13.3	12.8	12.9 +	12.9 +	13.2	13.7	15.6	17.5	17.1	15.1	13.2	21
	13.8	13.2	12.8	12.8 -	12.9 +	13.2	13.7	15.7	17.5	17.0	14.9 -	13.3	22
	13.8	13.2	12.8	12.8 -	12.9 +	13.2	13.7	15.6	17.6	16.9	14.9 -	14.1	23
	13.7	13.2	12.8	12.8 -	12.9 +	13.3	13.8	15.6	17.6	16.8	14.9 -	14.3	24
	13.6	13.1 -	12.7 -	12.8 -	12.9 +	13.3	13.8	15.6	17.7	16.6	15.7	14.3	25
+ Maximum	13.6	13.1 -	12.7 -	12.9 +	12.9 +	13.3	13.8	15.7	17.7	16.3 -	16.2	14.2	26
	13.5 -	13.1 -	12.7 -	12.9 +	12.9 +	13.3	13.8	15.7	17.9	16.3 -	16.3 +	14.0	27
- Minimum	13.5 -	13.1 -	12.7 -	12.8 -	12.9 +	13.3	13.8	15.8	17.9	16.4	16.2	13.6	28
	13.5 -	13.1 -	12.8	12.9 +	12.9 +	13.3	13.9 +	15.8	18.0	16.5	16.2	13.3	29
	13.5 -		12.8	12.9 +	12.9 +	13.4 +	13.9 +	15.9	18.1 +	16.5	16.1	13.0	30
	13.5 -		12.8	12.9 +	12.9 +		13.9 +	16.0 +		16.4		12.8 -	31
Monatsmittel	14.1	13.3	12.9	12.8 -	12.9	13.1	13.6	15.0	17.1	17.4 +	15.8	14.5	°C
Spitze Datum	14.7 1.	13.4 1.	13.1 1.	12.9 - 15.	12.9 - 1.	13.4 30.	13.9 28.	16.0 31.	18.1 29.	18.2 + 2.	16.4 1.	16.0 1.	°C
Amplitude	1.2	0.3	0.4	0.1 -	0.1 -	0.5	0.5	2.1	2.1	1.9	1.6	3.3 +	°C
Jahr	Mittel: 14.4 Spitze: 18.2 (02.10.2024) Minimum: 12.7 (24.03.2024) Amplitude: 5.5												



Periode	1995 - 2024 (29 Jahre)												
Monatsmittel	13.1	12.1	11.4	11.1 -	11.2	11.7	12.6	13.5	14.4	14.8 +	14.7	14.1	°C
Monats-Spitze Jahr	15.4 2023	14.7 2023	14.0 2023	13.3 2023	12.9 - 2024	16.8 2017	18.6 2017	18.5 2017	18.7 + 2022	18.2 2024	16.4 2024	16.0 2024	°C
Monats-Minimum Jahr	9.2 2021	9.1 2021	8.7 2000	8.6 - 2000	9.0 2000	10.1 2000	11.1 1999	12.0 2005	12.9 2012	13.4 + 1996	13.4 + 2002	9.9 2020	°C
Monats-Amplitude Jahr	2.3 2022	1.9 1995	2.0 2017	1.9 2022	1.7 - 2006	4.8 2017	2.1 2017	5.2 + 2022	2.3 2002	1.9 2024	1.7 - 2002	3.8 2020	°C
Periode	Mittel: 12.9 Spitze: 18.7 (04.09.2022) Minimum: 8.6 (04.04.2000) Amplitude: 10.1												



Temperatur

Pegel 0752 Güterbahnhof (0752) - Basel

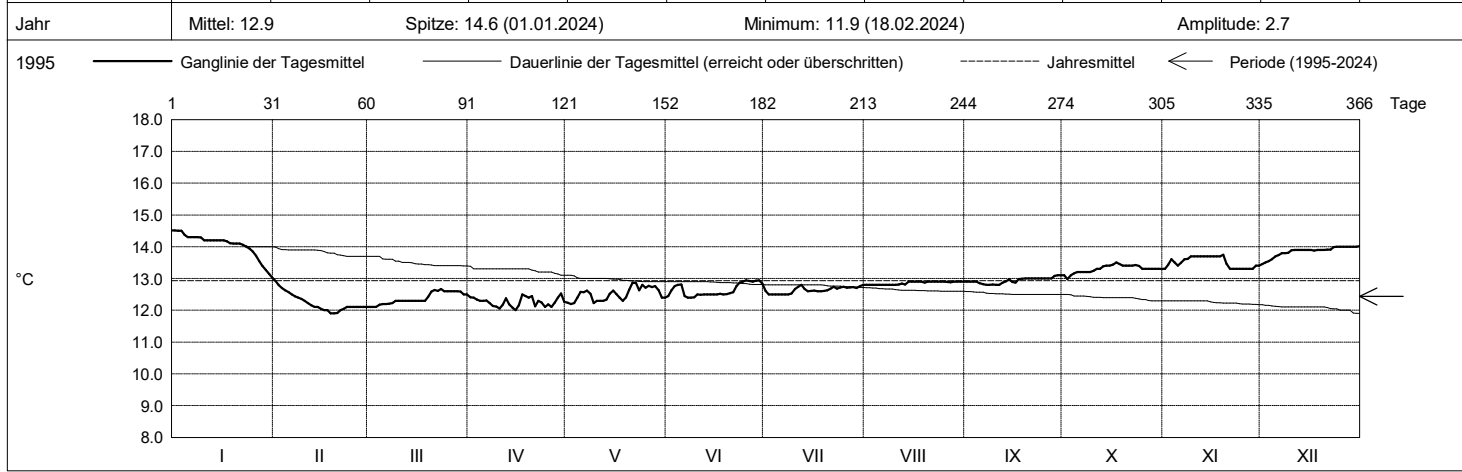
Amt für Umwelt und Energie

Koordinaten: 2612'148 / 1269'204

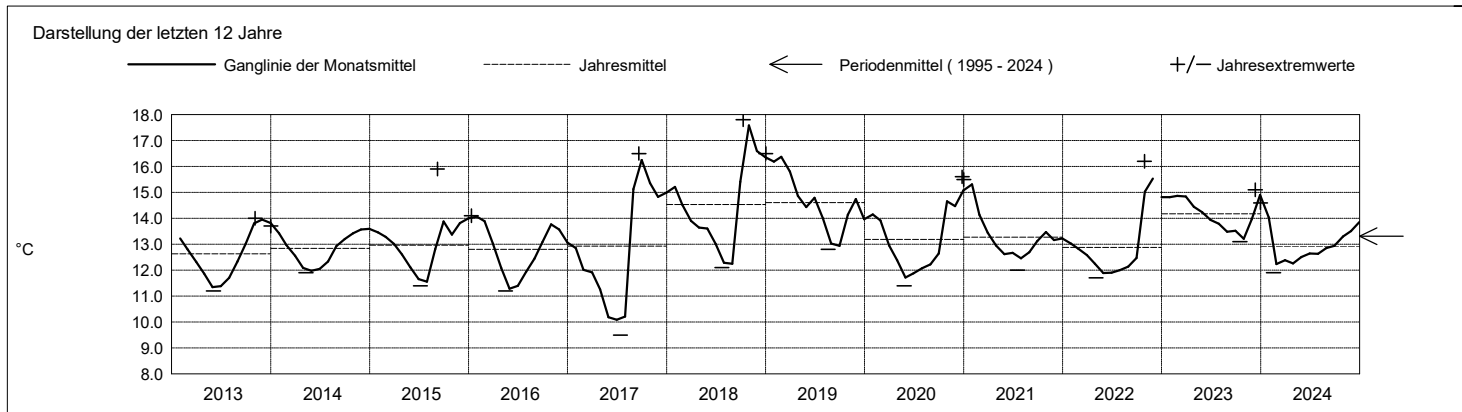
Kanton Basel-Stadt

Abstichpunkt: 254.15 m ü.M. OK Terrain: 253.86

2024	Januar	Februar	März	April	Mai	Juni	Juli	August	September	Oktober	November	Dezember			
Tagesmittel	1	14.5 +	12.9 +	12.1 -	12.4	12.2 -	12.4 -	12.6	12.8 -	12.9	13.1	13.3 -	13.5 -	1	
	2	14.5 +	12.8	12.1 -	12.4	12.2 -	12.6	12.5 -	12.8 -	12.9	13.0 -	13.4	13.5 -	2	
	3	14.5 +	12.7	12.1 -	12.3	12.2 -	12.8	12.5 -	12.8 -	12.9	13.1	13.6	13.5 -	3	
	4	14.4	12.6	12.2	12.3	12.4	12.8	12.5 -	12.8 -	12.9	13.2	13.5	13.6	4	
	5	14.3	12.6	12.2	12.3	12.6	12.8	12.5 -	12.8 -	12.9	13.2	13.4	13.7	5	
	6	14.3	12.5	12.2	12.3	12.6	12.4 -	12.5 -	12.8 -	12.8 -	13.2	13.5	13.7	6	
	7	14.3	12.4	12.2	12.2	12.6	12.4 -	12.5 -	12.8 -	12.8 -	13.2	13.6	13.8	7	
	8	14.3	12.4	12.2	12.1	12.5	12.4 -	12.5 -	12.8 -	12.8 -	13.2	13.6	13.8	8	
	9	14.3	12.4	12.3	12.1	12.2 -	12.4 -	12.5 -	12.8 -	12.8 -	13.2	13.7 +	13.8	9	
	10	14.2	12.3	12.3	12.1	12.3	12.5	12.7	12.8 -	12.8 -	13.2	13.7 +	13.9	10	
°C	11	14.2	12.2	12.3	12.2	12.3	12.5	12.7	12.8 -	12.8 -	13.3	13.7 +	13.9	11	
	12	14.2	12.2	12.3	12.4	12.3	12.5	12.8 +	12.8 -	12.9	13.3	13.7 +	13.9	12	
	13	14.2	12.1	12.3	12.2	12.3	12.5	12.7	12.8 -	12.9	13.4	13.7 +	13.9	13	
	14	14.2	12.1	12.3	12.1	12.5	12.5	12.6	12.9 +	13.0	13.4	13.7 +	13.9	14	
	15	14.2	12.0	12.3	12.0 -	12.6	12.5	12.6	12.9 +	12.9	13.4	13.7 +	13.9	15	
	16	14.2	12.0	12.3	12.2	12.5	12.5	12.6	12.9 +	12.9	13.4	13.7 +	13.9	16	
	17	14.2	12.0	12.3	12.5 +	12.4	12.5	12.6	12.9 +	13.0	13.5 +	13.7 +	13.9	17	
	18	14.1	11.9 -	12.3	12.4	12.3	12.5	12.6	12.9 +	13.0	13.5 +	13.7 +	13.9	18	
	19	14.1	11.9 -	12.4	12.4	12.4	12.5	12.6	12.9 +	13.0	13.4	13.7 +	13.9	19	
	20	14.1	11.9 -	12.6	12.4	12.6	12.5	12.6	12.9 +	13.0	13.4	13.5	13.9	20	
+ Maximum	21	14.1	12.0	12.6	12.1	12.9 +	12.6	12.7	12.9 +	13.0	13.4	13.3 -	13.9	21	
	22	14.1	12.0	12.6	12.3	12.9 +	12.8	12.7	12.9 +	13.0	13.4	13.3 -	13.9	22	
	23	14.0	12.1	12.7 +	12.3	12.6	12.9 +	12.7	12.9 +	13.0	13.4	13.3 -	14.0 +	23	
	24	13.9	12.1	12.6	12.1	12.8	12.9 +	12.7	12.9 +	13.0	13.4	13.3 -	14.0 +	24	
	25	13.8	12.1	12.6	12.2	12.7	12.9 +	12.7	12.9 +	13.0	13.3	13.3 -	14.0 +	25	
	- Minimum	26	13.7	12.1	12.6	12.1	12.8	12.9 +	12.7	12.9 +	13.0	13.3	13.3 -	14.0 +	26
		27	13.5	12.1	12.6	12.2	12.7	12.9 +	12.7	12.9 +	13.0	13.3	13.3 -	14.0 +	27
		28	13.4	12.1	12.6	12.4	12.8	12.9 +	12.7	12.9 +	13.1 +	13.3	13.3 -	14.0 +	28
		29	13.3	12.1	12.6	12.5 +	12.6	12.9 +	12.7	12.9 +	13.1 +	13.3	13.4	14.0 +	29
		30	13.1		12.5	12.3	12.4	12.8	12.8 +	12.9 +	13.1 +	13.3	13.4	14.0 +	30
31		13.0 -		12.5	12.4	12.4		12.8 +	12.9 +		13.3	13.4	14.0 +	31	
Monatsmittel	14.0 +	12.2 -	12.4	12.3	12.5	12.6	12.6	12.9	12.9	13.3	13.5	13.9	°C		
Spitze Datum	14.6 + 1.	13.0 1.	12.7 - 21.	12.7 - 29.	12.9 21.	13.0 25.	12.8 11.	12.9 11.	13.1 28.	13.5 16.	13.8 19.	14.1 31.	°C		
Amplitude	1.6 +	1.1	0.6	0.7	0.7	0.6	0.3	0.1 -	0.3	0.6	0.5	0.7	°C		
Jahr	Mittel: 12.9 Spitze: 14.6 (01.01.2024) Minimum: 11.9 (18.02.2024) Amplitude: 2.7														



Periode	1995 - 2024 (29 Jahre)												
Monatsmittel	13.3	12.8	12.2	11.6	11.3 -	11.4	11.6	12.1	12.7	13.3	13.5 +	13.5 +	°C
Monats-Spitze Jahr	16.5 2019	16.5 2019	16.4 2019	15.2 2019	15.0 2019	15.1 2019	14.6 - 2019	16.2 2017	17.4 2018	17.8 + 2018	17.4 2018	16.6 2018	°C
Monats-Minimum Jahr	11.6 2002	9.3 2002	8.6 - 2002	8.7 2002	9.0 2002	9.3 2002	9.5 2017	10.3 2002	10.9 2002	11.4 2003	11.8 2003	12.1 + 2003	°C
Monats-Amplitude Jahr	1.6 2024	2.2 2002	1.8 2001	1.6 2006	1.2 2021	1.0 - 2021	3.5 2017	3.6 2015	4.8 + 2018	3.6 2022	1.6 2023	1.2 2020	°C
Periode	Mittel: 12.4 Spitze: 17.8 (09.10.2018) Minimum: 8.6 (24.03.2002) Amplitude: 9.2												



Temperatur

Pegel 0780 Inselstrasse (0780) - Basel

Amt für Umwelt und Energie

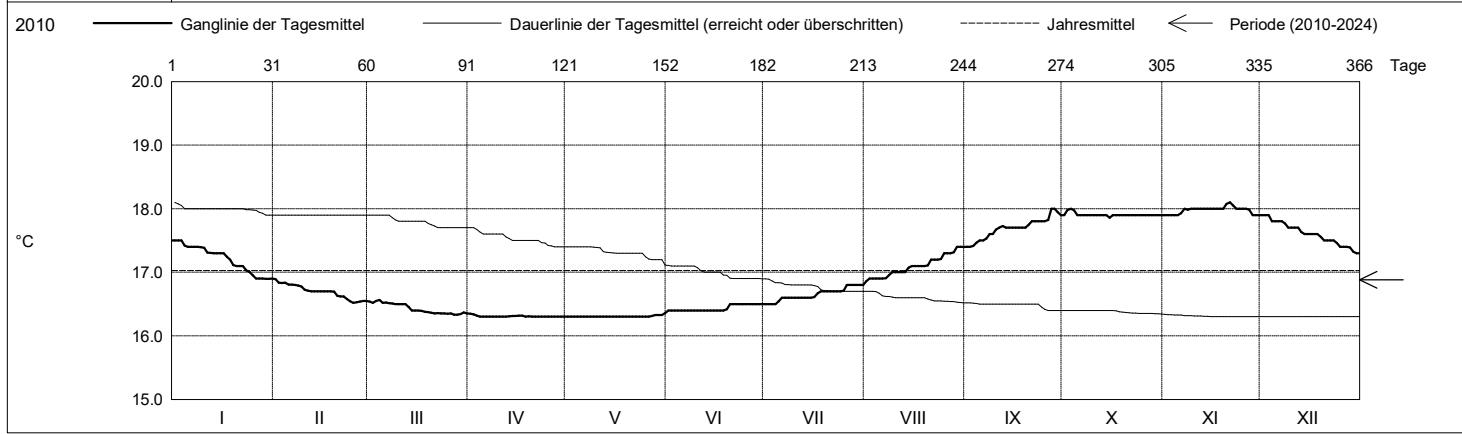
Koordinaten: 2611'365 / 1269'626

Kanton Basel-Stadt

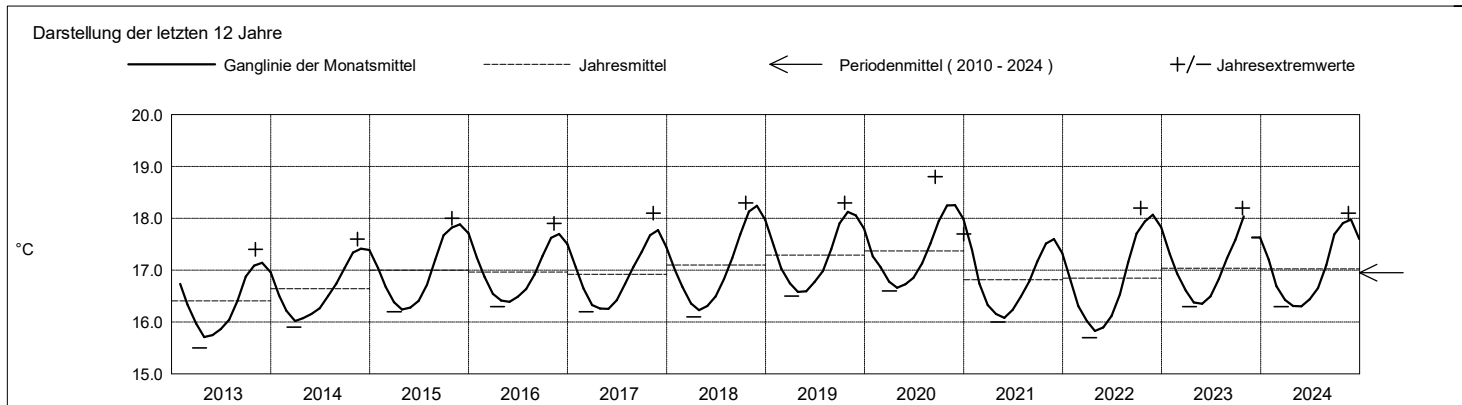
Abstichpunkt: 249.77 m ü.M. OK Terrain: 248.90

2024	Januar	Februar	März	April	Mai	Juni	Juli	August	September	Oktober	November	Dezember		
Tagesmittel	1	17.5 +	16.9 +	16.5	16.3 -	16.3 -	16.4 -	16.5 -	16.9 -	17.4 -	17.9 -	17.9 -	17.9 +	1
	2	17.5 +	16.8	16.5	16.3 -	16.3 -	16.4 -	16.5 -	16.9 -	17.4 -	18.0 +	17.9 -	17.9 +	2
	3	17.5 +	16.8	16.5	16.3 -	16.3 -	16.4 -	16.5 -	16.9 -	17.4 -	18.0 +	17.9 -	17.9 +	3
	4	17.4	16.8	16.6 +	16.3 -	16.3 -	16.4 -	16.5 -	16.9 -	17.5	18.0 +	17.9 -	17.8	4
	5	17.4	16.8	16.5	16.3 -	16.3 -	16.4 -	16.5 -	16.9 -	17.5	17.9 -	17.9 -	17.8	5
	6	17.4	16.8	16.5	16.3 -	16.3 -	16.4 -	16.6	16.9 -	17.5	17.9 -	17.9 -	17.8	6
	7	17.4	16.8	16.5	16.3 -	16.3 -	16.4 -	16.6	16.9 -	17.5	17.9 -	18.0	17.8	7
	8	17.4	16.8	16.5	16.3 -	16.3 -	16.4 -	16.6	17.0	17.6	17.9 -	18.0	17.8	8
	9	17.4	16.8	16.5	16.3 -	16.3 -	16.4 -	16.6	17.0	17.6	17.9 -	18.0	17.7	9
	10	17.4	16.7	16.5	16.3 -	16.3 -	16.4 -	16.6	17.0	17.7	17.9 -	18.0	17.7	10
°C	11	17.3	16.7	16.5	16.3 -	16.3 -	16.4 -	16.6	17.0	17.7	17.9 -	18.0	17.7	11
	12	17.3	16.7	16.5	16.3 -	16.3 -	16.4 -	16.6	17.0	17.7	17.9 -	18.0	17.7	12
	13	17.3	16.7	16.5	16.3 -	16.3 -	16.4 -	16.6	17.0	17.7	17.9 -	18.0	17.6	13
	14	17.3	16.7	16.4	16.3 -	16.3 -	16.4 -	16.6	17.1	17.7	17.9 -	18.0	17.6	14
	15	17.3	16.7	16.4	16.3 -	16.3 -	16.4 -	16.6	17.1	17.7	17.9 -	18.0	17.6	15
	16	17.3	16.7	16.4	16.3 -	16.3 -	16.4 -	16.6	17.1	17.7	17.9 -	18.0	17.6	16
	17	17.2	16.7	16.4	16.3 -	16.3 -	16.4 -	16.7	17.1	17.7	17.9 -	18.0	17.6	17
	18	17.2	16.7	16.4	16.3 -	16.3 -	16.4 -	16.7	17.1	17.7	17.9 -	18.0	17.6	18
	19	17.1	16.7	16.4	16.3 -	16.3 -	16.4 -	16.7	17.1	17.7	17.9 -	18.0	17.6	19
	20	17.1	16.6	16.4	16.3 -	16.3 -	16.5 +	16.7	17.1	17.7	17.9 -	18.1 +	17.5	20
+ Maximum	21	17.1	16.6	16.3 -	16.3 -	16.3 -	16.5 +	16.7	17.2	17.8	17.9 -	18.1 +	17.5	21
	22	17.1	16.6	16.4	16.3 -	16.3 -	16.5 +	16.7	17.2	17.8	17.9 -	18.0	17.5	22
	23	17.0	16.6	16.4	16.3 -	16.3 -	16.5 +	16.7	17.2	17.8	17.9 -	18.0	17.5	23
	24	17.0	16.5 -	16.4	16.3 -	16.3 -	16.5 +	16.7	17.2	17.8	17.9 -	18.0	17.5	24
	25	17.0	16.5 -	16.3 -	16.3 -	16.3 -	16.5 +	16.7	17.3	17.8	17.9 -	18.0	17.4	25
	26	16.9 -	16.5 -	16.3 -	16.3 -	16.3 -	16.5 +	16.8 +	17.3	17.8	17.9 -	18.0	17.4	26
	27	16.9 -	16.5 -	16.3 -	16.3 -	16.3 -	16.5 +	16.8 +	17.3	18.0 +	17.9 -	18.0	17.4	27
	28	16.9 -	16.5 -	16.3 -	16.3 -	16.3 -	16.5 +	16.8 +	17.3	18.0 +	17.9 -	17.9 -	17.4	28
	29	16.9 -	16.5 -	16.3 -	16.3 -	16.3 -	16.5 +	16.8 +	17.4 +	17.9	17.9 -	17.9 -	17.3 -	29
	30	16.9 -	16.5 -	16.4	16.3 -	16.3 -	16.5 +	16.8 +	17.4 +	17.9	17.9 -	17.9 -	17.3 -	30
31	16.9 -	16.5 -	16.3 -	16.3 -	16.4 +	16.5 +	16.8 +	17.4 +	17.9	17.9 -	17.9 -	17.3 -	31	
Monatsmittel	17.2	16.7	16.4	16.3 -	16.3 -	16.4	16.7	17.1	17.7	17.9	18.0 +	17.6	°C	
Spitze Datum	17.5 1.	16.9 1.	16.6 1.	16.4 - 1.	16.4 - 27.	16.5 19.	16.8 25.	17.4 28.	18.0 27.	18.0 2.	18.1 + 20.	17.9 1.	°C	
Amplitude	0.7 +	0.4	0.3	0.1 -	0.1 -	0.1 -	0.3	0.6	0.6	0.2	0.2	0.6	°C	

Jahr Mittel: 17.0 Spitze: 18.1 (20.11.2024) Minimum: 16.3 (17.03.2024) Amplitude: 1.8



Periode	2010 - 2024 (14 Jahre)												
Monatsmittel	17.0	16.6	16.3	16.2 -	16.2 -	16.4	16.6	17.0	17.4	17.7 +	17.7 +	17.5	°C
Monats-Spitze Jahr	17.7 2019	17.3 2019	17.0 2020	16.8 - 2019	16.8 - 2019	17.0 2020	17.3 2019	17.7 2019	18.8 + 2020	18.4 2020	18.3 2018	18.3 2018	°C
Monats-Minimum Jahr	16.2 2011	15.9 2010	15.7 2010	15.5 - 2013	15.7 2013	15.7 2013	15.9 2013	16.2 2013	16.6 2013	16.9 2013	17.0 + 2013	16.6 2010	°C
Monats-Amplitude Jahr	0.7 2021	0.6 2010	0.4 2010	0.4 2013	0.3 - 2012	0.4 2011	0.5 2017	0.7 2015	1.1 + 2020	0.5 2018	0.4 2017	0.6 2018	°C
Periode	Mittel: 16.9 Spitze: 18.8 (17.09.2020) Minimum: 15.5 (12.04.2013) Amplitude: 3.3												



Temperatur

Pegel 0799 Lettackerweg 34 (0799) - Riehen

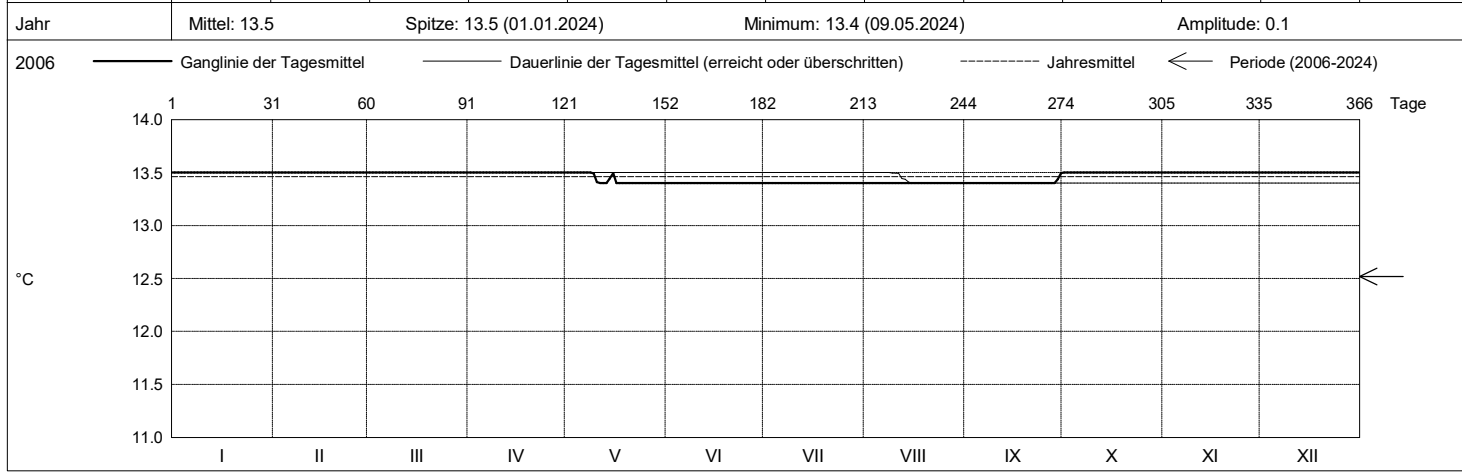
Amt für Umwelt und Energie

Koordinaten: 2616'301 / 1270'968

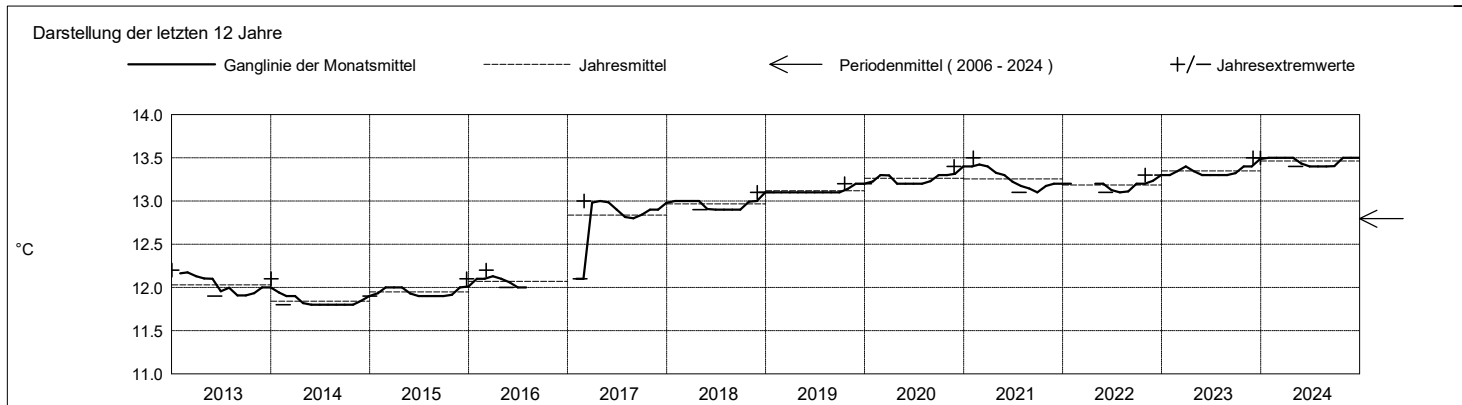
Kanton Basel-Stadt

Abstichpunkt: 286.08 m ü.M. OK Terrain: 285.08

2024	Januar	Februar	März	April	Mai	Juni	Juli	August	September	Oktober	November	Dezember	
Tagesmittel	13.5 -	13.5 -	13.5 -	13.5 -	13.5 +	13.4 -	13.4 -	13.4 -	13.4 -	13.5 -	13.5 -	13.5 -	1
	13.5 -	13.5 -	13.5 -	13.5 -	13.5 +	13.4 -	13.4 -	13.4 -	13.4 -	13.5 -	13.5 -	13.5 -	2
	13.5 -	13.5 -	13.5 -	13.5 -	13.5 +	13.4 -	13.4 -	13.4 -	13.4 -	13.5 -	13.5 -	13.5 -	3
	13.5 -	13.5 -	13.5 -	13.5 -	13.5 +	13.4 -	13.4 -	13.4 -	13.4 -	13.5 -	13.5 -	13.5 -	4
	13.5 -	13.5 -	13.5 -	13.5 -	13.5 +	13.4 -	13.4 -	13.4 -	13.4 -	13.5 -	13.5 -	13.5 -	5
	13.5 -	13.5 -	13.5 -	13.5 -	13.5 +	13.4 -	13.4 -	13.4 -	13.4 -	13.5 -	13.5 -	13.5 -	6
	13.5 -	13.5 -	13.5 -	13.5 -	13.5 +	13.4 -	13.4 -	13.4 -	13.4 -	13.5 -	13.5 -	13.5 -	7
	13.5 -	13.5 -	13.5 -	13.5 -	13.5 +	13.4 -	13.4 -	13.4 -	13.4 -	13.5 -	13.5 -	13.5 -	8
	13.5 -	13.5 -	13.5 -	13.5 -	13.5 +	13.4 -	13.4 -	13.4 -	13.4 -	13.5 -	13.5 -	13.5 -	9
	13.5 -	13.5 -	13.5 -	13.5 -	13.4 -	13.4 -	13.4 -	13.4 -	13.4 -	13.5 -	13.5 -	13.5 -	10
	13.5 -	13.5 -	13.5 -	13.5 -	13.4 -	13.4 -	13.4 -	13.4 -	13.4 -	13.5 -	13.5 -	13.5 -	11
	13.5 -	13.5 -	13.5 -	13.5 -	13.4 -	13.4 -	13.4 -	13.4 -	13.4 -	13.5 -	13.5 -	13.5 -	12
	13.5 -	13.5 -	13.5 -	13.5 -	13.4 -	13.4 -	13.4 -	13.4 -	13.4 -	13.5 -	13.5 -	13.5 -	13
	13.5 -	13.5 -	13.5 -	13.5 -	13.4 -	13.4 -	13.4 -	13.4 -	13.4 -	13.5 -	13.5 -	13.5 -	14
	13.5 -	13.5 -	13.5 -	13.5 -	13.5 +	13.4 -	13.4 -	13.4 -	13.4 -	13.5 -	13.5 -	13.5 -	15
	13.5 -	13.5 -	13.5 -	13.5 -	13.4 -	13.4 -	13.4 -	13.4 -	13.4 -	13.5 -	13.5 -	13.5 -	16
	13.5 -	13.5 -	13.5 -	13.5 -	13.4 -	13.4 -	13.4 -	13.4 -	13.4 -	13.5 -	13.5 -	13.5 -	17
	13.5 -	13.5 -	13.5 -	13.5 -	13.4 -	13.4 -	13.4 -	13.4 -	13.4 -	13.5 -	13.5 -	13.5 -	18
	13.5 -	13.5 -	13.5 -	13.5 -	13.4 -	13.4 -	13.4 -	13.4 -	13.4 -	13.5 -	13.5 -	13.5 -	19
	13.5 -	13.5 -	13.5 -	13.5 -	13.4 -	13.4 -	13.4 -	13.4 -	13.4 -	13.5 -	13.5 -	13.5 -	20
	13.5 -	13.5 -	13.5 -	13.5 -	13.4 -	13.4 -	13.4 -	13.4 -	13.4 -	13.5 -	13.5 -	13.5 -	21
	13.5 -	13.5 -	13.5 -	13.5 -	13.4 -	13.4 -	13.4 -	13.4 -	13.4 -	13.5 -	13.5 -	13.5 -	22
	13.5 -	13.5 -	13.5 -	13.5 -	13.4 -	13.4 -	13.4 -	13.4 -	13.4 -	13.5 -	13.5 -	13.5 -	23
	13.5 -	13.5 -	13.5 -	13.5 -	13.4 -	13.4 -	13.4 -	13.4 -	13.4 -	13.5 -	13.5 -	13.5 -	24
	13.5 -	13.5 -	13.5 -	13.5 -	13.4 -	13.4 -	13.4 -	13.4 -	13.4 -	13.5 -	13.5 -	13.5 -	25
+ Maximum	13.5 -	13.5 -	13.5 -	13.5 -	13.4 -	13.4 -	13.4 -	13.4 -	13.4 -	13.5 -	13.5 -	13.5 -	26
	13.5 -	13.5 -	13.5 -	13.5 -	13.4 -	13.4 -	13.4 -	13.4 -	13.4 -	13.5 -	13.5 -	13.5 -	27
- Minimum	13.5 -	13.5 -	13.5 -	13.5 -	13.4 -	13.4 -	13.4 -	13.4 -	13.4 -	13.5 -	13.5 -	13.5 -	28
	13.5 -	13.5 -	13.5 -	13.5 -	13.4 -	13.4 -	13.4 -	13.4 -	13.4 -	13.5 -	13.5 -	13.5 -	29
	13.5 -	13.5 -	13.5 -	13.5 -	13.4 -	13.4 -	13.4 -	13.4 -	13.4 -	13.5 -	13.5 -	13.5 -	30
	13.5 -	13.5 -	13.5 -	13.5 -	13.4 -	13.4 -	13.4 -	13.4 -	13.5 +	13.5 -	13.5 -	13.5 -	31
Monatsmittel	13.5 +	13.5 +	13.5 +	13.5 +	13.4 -	13.4 -	13.4 -	13.4 -	13.4 -	13.5 +	13.5 +	13.5 +	°C
Spitze Datum	13.5 + 1.	13.5 + 1.	13.5 + 1.	13.5 + 1.	13.5 + 1.	13.4 - 1.	13.4 - 1.	13.4 - 1.	13.5 + 29.	13.5 + 1.	13.5 + 1.	13.5 + 1.	°C
Amplitude	0.0 -	0.0 -	0.0 -	0.0 -	0.1 +	0.0 -	0.0 -	0.0 -	0.1 +	0.0 -	0.0 -	0.0 -	°C
Jahr	Mittel: 13.5 Spitze: 13.5 (01.01.2024) Minimum: 13.4 (09.05.2024) Amplitude: 0.1												



Periode	2006 - 2024 (18 Jahre)												
Monatsmittel	12.5 -	12.5 -	12.5 -	12.5 -	12.5 -	12.5 -	12.5 -	12.5 -	12.5 -	12.5 -	12.6 +	12.6 +	°C
Monats-Spitze Jahr	13.5 + 2024	13.5 + 2021	13.5 + 2024	13.5 + 2021	13.5 + 2024	13.4 - 2024	13.4 - 2024	13.4 - 2024	13.5 + 2024	13.5 + 2024	13.5 + 2024	13.5 + 2023	°C
Monats-Minimum Jahr	11.7 - 2007	11.8 2014	11.9 + 2007	11.8 2014	11.8 2014	11.8 2014	11.8 2014	11.8 2014	11.8 2014	11.8 2014	11.8 2014	11.9 + 2014	°C
Monats-Amplitude Jahr	0.4 2007	0.1 - 2012	0.9 + 2017	0.2 2021	0.1 - 2008	0.2 2013	0.1 - 2009	0.1 - 2020	0.1 - 2007	0.1 - 2007	0.2 2012	0.1 - 2007	°C
Periode	Mittel: 12.5 Spitze: 13.5 (04.02.2021) Minimum: 11.7 (03.01.2007) Amplitude: 1.8												



Temperatur

Pegel 0801 Grenzacherweg (0801) - Riehen

Amt für Umwelt und Energie

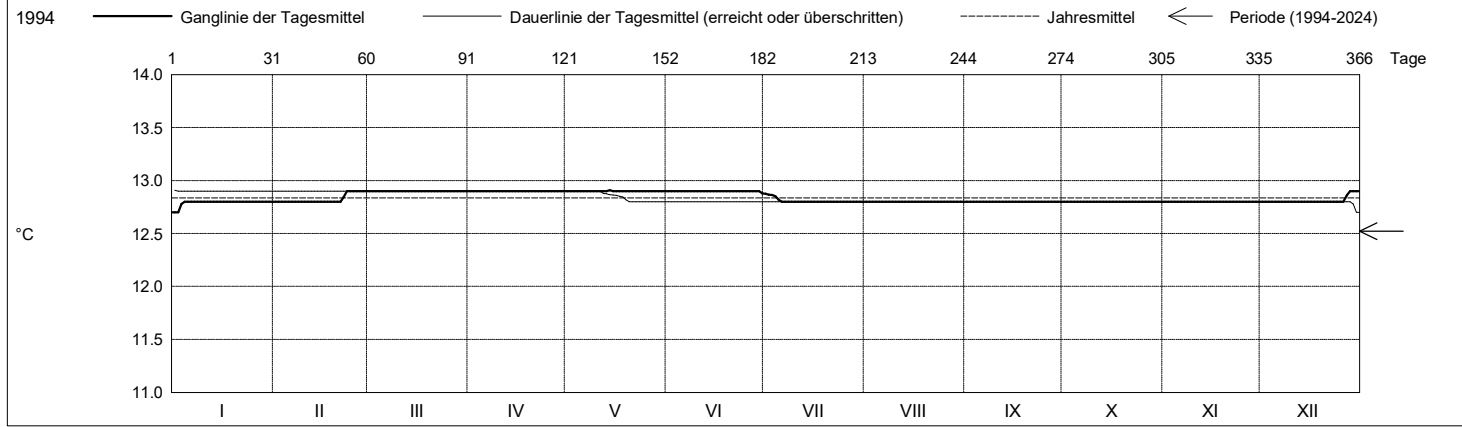
Koordinaten: 2615'785 / 1269'931

Kanton Basel-Stadt

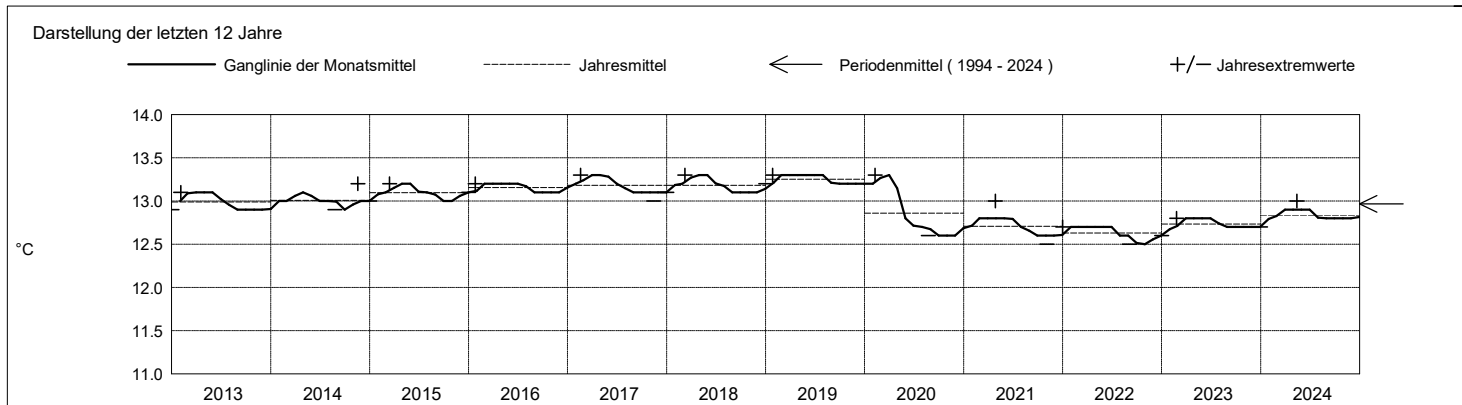
Abstichpunkt: 282.02 m ü.M. OK Terrain: 281.09

2024	Januar	Februar	März	April	Mai	Juni	Juli	August	September	Oktober	November	Dezember	
Tagesmittel	12.7 -	12.8 -	12.9 -	12.9 -	12.9 -	12.9 -	12.9 +	12.8 -	12.8 -	12.8 -	12.8 -	12.8 -	12.8 -
°C	12.8 +	12.8 -	12.9 -	12.9 -	12.9 -	12.9 -	12.8 -	12.8 -	12.8 -	12.8 -	12.8 -	12.8 -	12.8 -
+ Maximum	12.8 +	12.9 +	12.9 -	12.9 -	12.9 -	12.9 -	12.8 -	12.8 -	12.8 -	12.8 -	12.8 -	12.8 -	12.8 -
- Minimum	12.8 +	12.9 +	12.9 -	12.9 -	12.9 -	12.9 -	12.8 -	12.8 -	12.8 -	12.8 -	12.8 -	12.8 -	12.9 +
Monatsmittel	12.8 -	12.8 -	12.9 +	12.9 +	12.9 +	12.9 +	12.8 -	12.8 -	12.8 -	12.8 -	12.8 -	12.8 -	°C
Spitze Datum	12.8 - 3.	12.9 22.	12.9 1.	12.9 1.	13.0 + 14.	12.9 1.	12.9 1.	12.8 - 1.	12.8 - 1.	12.8 - 1.	12.8 - 1.	12.9 27.	°C
Amplitude	0.1 +	0.1 +	0.0 -	0.0 -	0.1 +	0.1 +	0.1 +	0.0 -	0.0 -	0.0 -	0.0 -	0.1 +	°C

Jahr Mittel: 12.8 Spitze: 13.0 (14.05.2024) Minimum: 12.7 (01.01.2024) Amplitude: 0.3



Periode	1994 - 2024 (30 Jahre)												
Monatsmittel	12.5	12.6 +	12.6 +	12.6 +	12.6 +	12.5	12.5	12.5	12.4 -	12.4 -	12.5	12.5	°C
Monats-Spitze Jahr	13.3 + 2019	13.3 + 2017	13.3 + 2017	13.3 + 2017	13.3 + 2017	13.3 + 2018	13.3 + 2019	13.3 + 2019	13.2 - 2019	13.2 - 2019	13.2 - 2014	13.2 - 2016	°C
Monats-Minimum Jahr	12.0 1998	12.1 + 1998	12.1 + 1998	12.1 + 1999	12.1 + 1997	12.0 1994	11.9 - 1999	11.9 - 1999	11.9 - 1999	11.9 - 1997	11.9 - 1999	11.9 - 1998	°C
Monats-Amplitude Jahr	0.2 1995	0.1 - 2002	0.1 - 1995	0.5 + 2020	0.2 2011	0.2 1995	0.1 - 2011	0.1 - 2004	0.1 - 2007	0.1 - 2008	0.2 2010	0.4 1998	°C
Periode	Mittel: 12.5 Spitze: 13.3 (17.02.2017) Minimum: 11.9 (03.10.1997) Amplitude: 1.4												



Temperatur

Pegel 0802 Kornfeldstrasse/Kirche (0802) - Riehen


Amt für Umwelt und Energie

Koordinaten: 2615'511 / 1269'263

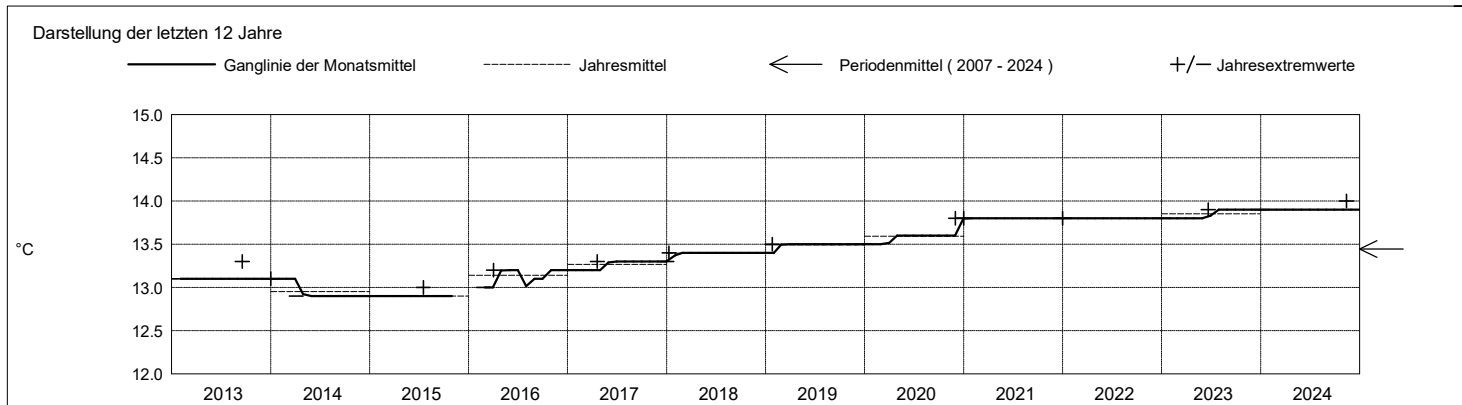
Kanton Basel-Stadt

Abstichpunkt: 283.69 m ü.M. OK Terrain: 282.76

2024	Januar	Februar	März	April	Mai	Juni	Juli	August	September	Oktober	November	Dezember	
Tagesmittel	13.9 -	13.9 -	13.9 -	13.9 -	13.9 -	13.9 -	13.9 -	13.9 -	13.9 -	13.9 -	13.9 -	13.9 -	1
	13.9 -	13.9 -	13.9 -	13.9 -	13.9 -	13.9 -	13.9 -	13.9 -	13.9 -	13.9 -	13.9 -	13.9 -	2
	13.9 -	13.9 -	13.9 -	13.9 -	13.9 -	13.9 -	13.9 -	13.9 -	13.9 -	13.9 -	13.9 -	13.9 -	3
	13.9 -	13.9 -	13.9 -	13.9 -	13.9 -	13.9 -	13.9 -	13.9 -	13.9 -	13.9 -	13.9 -	13.9 -	4
	13.9 -	13.9 -	13.9 -	13.9 -	13.9 -	13.9 -	13.9 -	13.9 -	13.9 -	13.9 -	13.9 -	13.9 -	5
	13.9 -	13.9 -	13.9 -	13.9 -	13.9 -	13.9 -	13.9 -	13.9 -	13.9 -	13.9 -	13.9 -	13.9 -	6
	13.9 -	13.9 -	13.9 -	13.9 -	13.9 -	13.9 -	13.9 -	13.9 -	13.9 -	13.9 -	13.9 -	13.9 -	7
	13.9 -	13.9 -	13.9 -	13.9 -	13.9 -	13.9 -	13.9 -	13.9 -	13.9 -	13.9 -	13.9 -	13.9 -	8
	13.9 -	13.9 -	13.9 -	13.9 -	13.9 -	13.9 -	13.9 -	13.9 -	13.9 -	13.9 -	13.9 -	13.9 -	9
	13.9 -	13.9 -	13.9 -	13.9 -	13.9 -	13.9 -	13.9 -	13.9 -	13.9 -	13.9 -	13.9 -	13.9 -	10
	13.9 -	13.9 -	13.9 -	13.9 -	13.9 -	13.9 -	13.9 -	13.9 -	13.9 -	13.9 -	13.9 -	13.9 -	11
	13.9 -	13.9 -	13.9 -	13.9 -	13.9 -	13.9 -	13.9 -	13.9 -	13.9 -	13.9 -	13.9 -	13.9 -	12
	13.9 -	13.9 -	13.9 -	13.9 -	13.9 -	13.9 -	13.9 -	13.9 -	13.9 -	13.9 -	13.9 -	13.9 -	13
	13.9 -	13.9 -	13.9 -	13.9 -	13.9 -	13.9 -	13.9 -	13.9 -	13.9 -	13.9 -	13.9 -	13.9 -	14
	13.9 -	13.9 -	13.9 -	13.9 -	13.9 -	13.9 -	13.9 -	13.9 -	13.9 -	13.9 -	13.9 -	13.9 -	15
	13.9 -	13.9 -	13.9 -	13.9 -	13.9 -	13.9 -	13.9 -	13.9 -	13.9 -	13.9 -	13.9 -	13.9 -	16
	13.9 -	13.9 -	13.9 -	13.9 -	13.9 -	13.9 -	13.9 -	13.9 -	13.9 -	13.9 -	13.9 -	13.9 -	17
	13.9 -	13.9 -	13.9 -	13.9 -	13.9 -	13.9 -	13.9 -	13.9 -	13.9 -	13.9 -	13.9 -	13.9 -	18
	13.9 -	13.9 -	13.9 -	13.9 -	13.9 -	13.9 -	13.9 -	13.9 -	13.9 -	13.9 -	13.9 -	13.9 -	19
	13.9 -	13.9 -	13.9 -	13.9 -	13.9 -	13.9 -	13.9 -	13.9 -	13.9 -	13.9 -	13.9 -	13.9 -	20
	13.9 -	13.9 -	13.9 -	13.9 -	13.9 -	13.9 -	13.9 -	13.9 -	13.9 -	13.9 -	13.9 -	13.9 -	21
	13.9 -	13.9 -	13.9 -	13.9 -	13.9 -	13.9 -	13.9 -	13.9 -	13.9 -	13.9 -	13.9 -	13.9 -	22
	13.9 -	13.9 -	13.9 -	13.9 -	13.9 -	13.9 -	13.9 -	13.9 -	13.9 -	13.9 -	13.9 -	13.9 -	23
	13.9 -	13.9 -	13.9 -	13.9 -	13.9 -	13.9 -	13.9 -	13.9 -	13.9 -	13.9 -	13.9 -	13.9 -	24
	13.9 -	13.9 -	13.9 -	13.9 -	13.9 -	13.9 -	13.9 -	13.9 -	13.9 -	13.9 -	13.9 -	13.9 -	25
+ Maximum	13.9 -	13.9 -	13.9 -	13.9 -	13.9 -	13.9 -	13.9 -	13.9 -	13.9 -	13.9 -	13.9 -	13.9 -	26
	13.9 -	13.9 -	13.9 -	13.9 -	13.9 -	13.9 -	13.9 -	13.9 -	13.9 -	13.9 -	13.9 -	13.9 -	27
- Minimum	13.9 -	13.9 -	13.9 -	13.9 -	13.9 -	13.9 -	13.9 -	13.9 -	13.9 -	13.9 -	13.9 -	13.9 -	28
	13.9 -	13.9 -	13.9 -	13.9 -	13.9 -	13.9 -	13.9 -	13.9 -	13.9 -	13.9 -	13.9 -	13.9 -	29
	13.9 -	13.9 -	13.9 -	13.9 -	13.9 -	13.9 -	13.9 -	13.9 -	13.9 -	13.9 -	13.9 -	13.9 -	30
	13.9 -	13.9 -	13.9 -	13.9 -	13.9 -	13.9 -	13.9 -	13.9 -	13.9 -	13.9 -	13.9 -	13.9 -	31
Monatsmittel	13.9 -	13.9 -	13.9 -	13.9 -	13.9 -	13.9 -	13.9 -	13.9 -	13.9 -	13.9 -	13.9 -	13.9 -	°C
Spitze Datum	1. -	1. -	1. -	1. -	1. -	1. -	1. -	1. -	1. -	1. -	14.0 +	13.9 -	°C
Amplitude	0.0 -	0.0 -	0.0 -	0.0 -	0.0 -	0.0 -	0.0 -	0.0 -	0.0 -	0.0 -	0.1 +	0.0 -	°C
Jahr	Mittel: 13.9 Spitze: 14.0 (13.11.2024) Minimum: 13.9 (01.01.2024) Amplitude: 0.1												



Periode	2007 - 2024 (17 Jahre)												
Monatsmittel	13.3 -	13.3 -	13.3 -	13.3 -	13.3 -	13.3 -	13.3 -	13.3 -	13.3 -	13.3 -	13.4 +	13.3 -	°C
Monats-Spitze Jahr	13.9 - 2024	13.9 - 2024	13.9 - 2024	13.9 - 2024	13.9 - 2024	13.9 - 2023	13.9 - 2023	13.9 - 2023	13.9 - 2023	13.9 - 2023	14.0 + 2024	13.9 - 2023	°C
Monats-Minimum Jahr	12.6 2008	12.6 2008	12.6 2008	12.6 2008	12.6 2008	12.7 + 2008	12.7 + 2008	12.7 + 2008	12.7 + 2008	12.7 + 2008	12.7 + 2008	12.4 - 2007	°C
Monats-Amplitude Jahr	0.1 2008	0.1 2019	0.1 2020	0.3 + 2009	0.1 2017	0.1 2023	0.2 2009	0.0 - 2008	0.2 2013	0.0 - 2008	0.1 2013	0.3 + 2007	°C
Periode	Mittel: 13.3 Spitze: 14.0 (13.11.2024) Minimum: 12.4 (13.12.2007) Amplitude: 1.6												



Temperatur

Pegel 0813 Klybeckstrasse / BVB (0813) - Basel

Amt für Umwelt und Energie

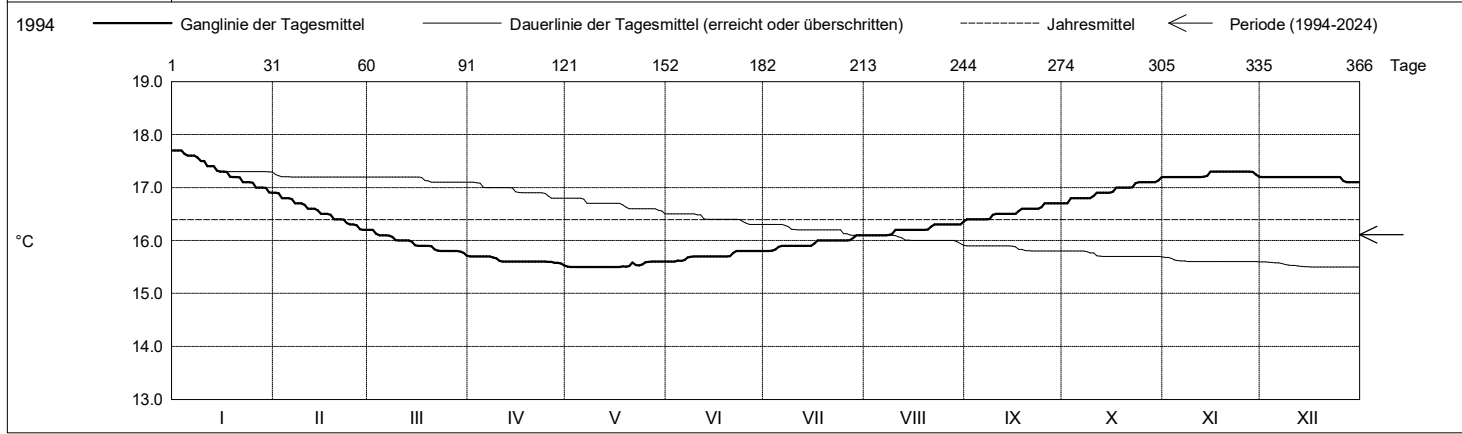
Koordinaten: 2611'412 / 1269'296

Kanton Basel-Stadt

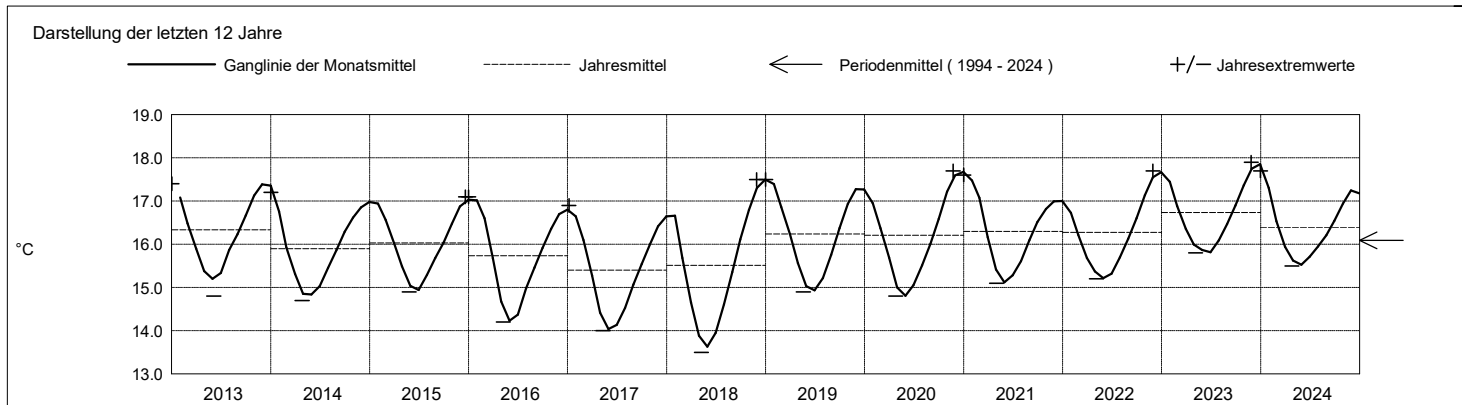
Abstichpunkt: 252.00 m ü.M. OK Terrain: 251.12

2024	Januar	Februar	März	April	Mai	Juni	Juli	August	September	Oktober	November	Dezember			
Tagesmittel	1	17.7 +	16.9 +	16.2 +	15.7 +	15.5 -	15.6 -	15.8 -	16.1 -	16.4 -	16.7 -	17.2 -	17.2 +	1	
	2	17.7 +	16.9 +	16.2 +	15.7 +	15.5 -	15.6 -	15.8 -	16.1 -	16.4 -	16.7 -	17.2 -	17.2 +	2	
	3	17.7 +	16.8	16.1	15.7 +	15.5 -	15.6 -	15.8 -	16.1 -	16.4 -	16.8	17.2 -	17.2 +	3	
	4	17.6	16.8	16.1	15.7 +	15.5 -	15.6 -	15.8 -	16.1 -	16.4 -	16.8	17.2 -	17.2 +	4	
	5	17.6	16.8	16.1	15.7 +	15.5 -	15.6 -	15.9	16.1 -	16.4 -	16.8	17.2 -	17.2 +	5	
	6	17.6	16.8	16.1	15.7 +	15.5 -	15.6 -	15.9	16.1 -	16.4 -	16.8	17.2 -	17.2 +	6	
	7	17.6	16.7	16.1	15.7 +	15.5 -	15.7	15.9	16.1 -	16.4 -	16.8	17.2 -	17.2 +	7	
	8	17.6	16.7	16.1	15.7 +	15.5 -	15.7	15.9	16.1 -	16.4 -	16.8	17.2 -	17.2 +	8	
	9	17.5	16.7	16.0	15.7 +	15.5 -	15.7	15.9	16.1 -	16.5	16.8	17.2 -	17.2 +	9	
	10	17.5	16.7	16.0	15.6	15.5 -	15.7	15.9	16.2	16.5	16.8	17.2 -	17.2 +	10	
°C	11	17.4	16.6	16.0	15.6	15.5 -	15.7	15.9	16.2	16.5	16.9	17.2 -	17.2 +	11	
	12	17.4	16.6	16.0	15.6	15.5 -	15.7	15.9	16.2	16.5	16.9	17.2 -	17.2 +	12	
	13	17.4	16.6	16.0	15.6	15.5 -	15.7	15.9	16.2	16.5	16.9	17.2 -	17.2 +	13	
	14	17.3	16.6	16.0	15.6	15.5 -	15.7	15.9	16.2	16.5	16.9	17.2 -	17.2 +	14	
	15	17.3	16.5	15.9	15.6	15.5 -	15.7	15.9	16.2	16.5	16.9	17.3 +	17.2 +	15	
	16	17.3	16.5	15.9	15.6	15.5 -	15.7	15.9	16.2	16.5	16.9	17.3 +	17.2 +	16	
	17	17.3	16.5	15.9	15.6	15.5 -	15.7	16.0	16.2	16.6	17.0	17.3 +	17.2 +	17	
	18	17.2	16.5	15.9	15.6	15.5 -	15.7	16.0	16.2	16.6	17.0	17.3 +	17.2 +	18	
	19	17.2	16.4	15.9	15.6	15.5 -	15.7	16.0	16.2	16.6	17.0	17.3 +	17.2 +	19	
	20	17.2	16.4	15.9	15.6	15.5 -	15.7	16.0	16.2	16.6	17.0	17.3 +	17.2 +	20	
+ Maximum	21	17.2	16.4	15.8	15.6	15.6 +	15.8 +	16.0	16.3	16.6	17.0	17.3 +	17.2 +	21	
	22	17.1	16.4	15.8	15.6	15.5 -	15.8 +	16.0	16.3	16.6	17.0	17.3 +	17.2 +	22	
	23	17.1	16.3	15.8	15.6	15.5 -	15.8 +	16.0	16.3	16.6	17.1	17.3 +	17.2 +	23	
	24	17.1	16.3	15.8	15.6	15.5 -	15.8 +	16.0	16.3	16.6	17.1	17.3 +	17.2 +	24	
	25	17.1	16.3	15.8	15.6	15.6 +	15.8 +	16.0	16.3	16.7 +	17.1	17.3 +	17.2 +	25	
	- Minimum	26	17.0	16.3	15.8	15.6	15.6 +	15.8 +	16.0	16.3	16.7 +	17.1	17.3 +	17.1 -	26
		27	17.0	16.2 -	15.8	15.6	15.6 +	15.8 +	16.0	16.3	16.7 +	17.1	17.3 +	17.1 -	27
		28	17.0	16.2 -	15.8	15.6	15.6 +	15.8 +	16.0	16.3	16.7 +	17.1	17.3 +	17.1 -	28
		29	17.0	16.2 -	15.8	15.6	15.6 +	15.8 +	16.1 +	16.3	16.7 +	17.1	17.2 -	17.1 -	29
		30	16.9 -	16.2 -	15.8	15.5 -	15.6 +	15.8 +	16.1 +	16.3	16.7 +	17.1	17.2 -	17.1 -	30
31		16.9 -	16.2 -	15.7 -	15.5 -	15.6 +	15.8 +	16.1 +	16.4 +	16.7 +	17.2 +	17.2 -	17.1 -	31	
Monatsmittel	17.3 +	16.5	15.9	15.6	15.5 -	15.7	15.9	16.2	16.5	16.9	17.2	17.2	°C		
Spitze Datum	17.7 + 1.	16.9 1.	16.2 1.	15.7 1.	15.6 - 1.	15.8 20.	16.1 27.	16.4 30.	16.7 24.	17.2 30.	17.3 13.	17.2 1.	°C		
Amplitude	0.8 +	0.7	0.5	0.2	0.1 -	0.2	0.3	0.3	0.3	0.5	0.1 -	0.1 -	°C		

Jahr Mittel: 16.4 Spitze: 17.7 (01.01.2024) Minimum: 15.5 (25.04.2024) Amplitude: 2.2



Periode	1994 - 2024 (30 Jahre)												
Monatsmittel	17.0	16.1	15.2	14.6	14.4 -	14.8	15.4	16.2	16.9	17.5	17.7 +	17.5	°C
Monats-Spitze Jahr	18.1 2004	17.3 2021	16.7 2021	16.2 2023	15.9 - 2023	16.3 1999	17.1 2007	18.3 2003	19.6 2003	20.1 + 2003	20.1 + 2003	19.5 2003	°C
Monats-Minimum Jahr	15.4 2003	10.3 - 1996	11.1 1996	12.0 1996	12.7 2003	13.3 1994	13.9 1994	14.8 2017	15.3 2017	15.8 2017	16.2 2017	16.5 + 2010	°C
Monats-Amplitude Jahr	1.5 2004	6.2 + 1996	1.3 2001	0.8 1996	1.2 1999	1.3 2007	1.8 2003	1.8 2003	1.5 1994	0.7 - 1994	0.7 - 1998	1.4 2003	°C
Periode	Mittel: 16.1 Spitze: 20.1 (28.10.2003) Minimum: 10.3 (23.02.1996) Amplitude: 9.8												



Temperatur

Pegel 0814 Erlenstrasse, DB-Areal (0814) - Basel

Amt für Umwelt und Energie

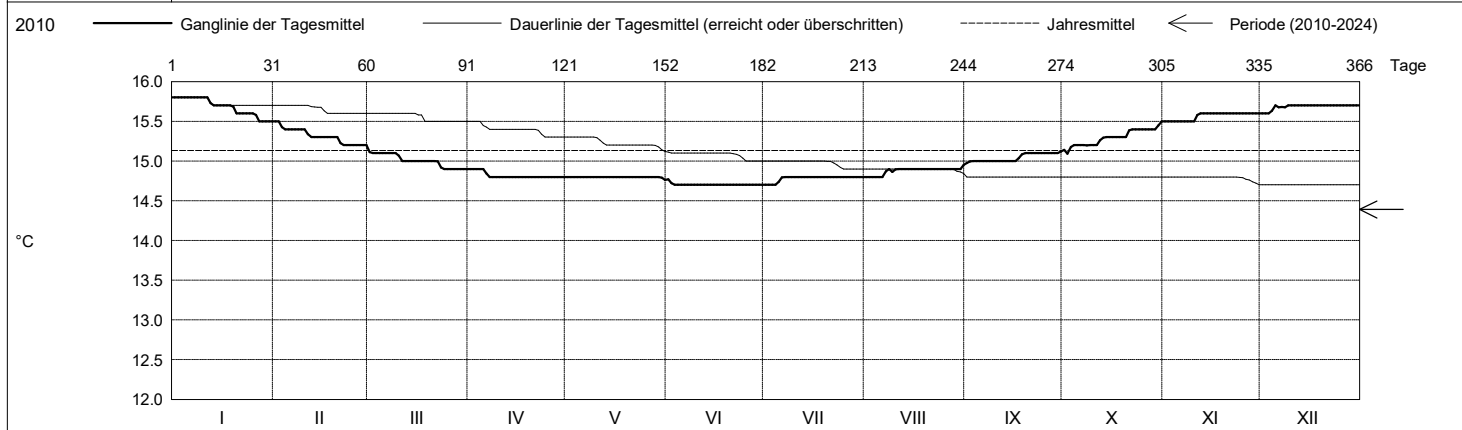
Koordinaten: 2612'157 / 1268'664

Kanton Basel-Stadt

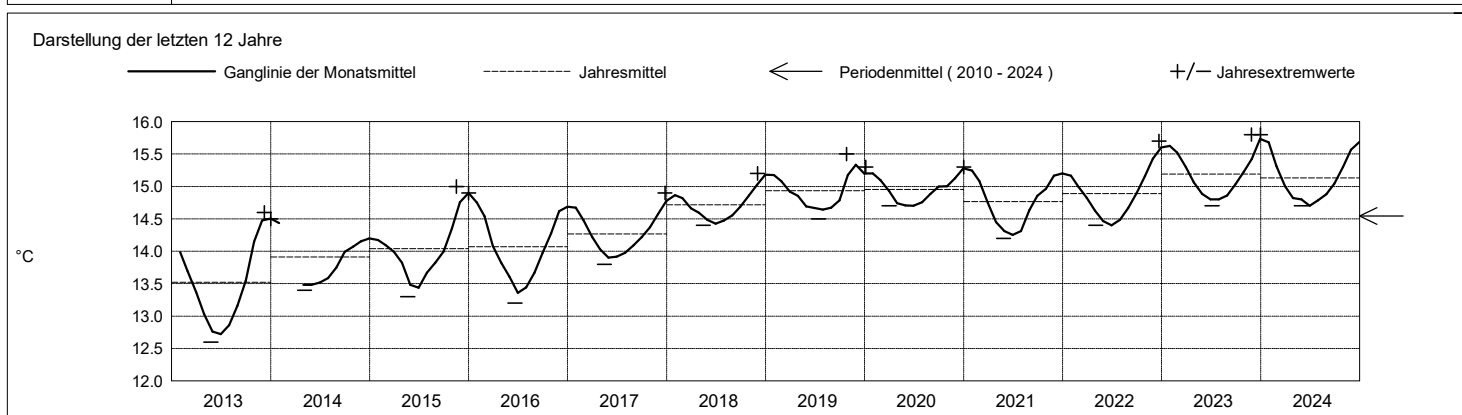
Abstichpunkt: 256.65 m ü.M. OK Terrain: 255.35

2024	Januar	Februar	März	April	Mai	Juni	Juli	August	September	Oktober	November	Dezember			
Tagesmittel	1	15.8 +	15.5 +	15.1 +	14.9 +	14.8 -	14.8 +	14.7 -	14.8 -	15.0 -	15.1 -	15.5 -	15.6 -	1	
	2	15.8 +	15.5 +	15.1 +	14.9 +	14.8 -	14.7 -	14.7 -	14.8 -	15.0 -	15.1 -	15.5 -	15.6 -	2	
	3	15.8 +	15.4	15.1 +	14.9 +	14.8 -	14.7 -	14.7 -	14.8 -	15.0 -	15.2	15.5 -	15.6 -	3	
	4	15.8 +	15.4	15.1 +	14.9 +	14.8 -	14.7 -	14.7 -	14.8 -	15.0 -	15.2	15.5 -	15.6 -	4	
	5	15.8 +	15.4	15.1 +	14.9 +	14.8 -	14.7 -	14.7 -	14.8 -	15.0 -	15.2	15.5 -	15.7 +	5	
	6	15.8 +	15.4	15.1 +	14.8 -	14.8 -	14.7 -	14.8 +	14.8 -	15.0 -	15.2	15.5 -	15.7 +	6	
	7	15.8 +	15.4	15.1 +	14.8 -	14.8 -	14.7 -	14.8 +	14.9 +	15.0 -	15.2	15.5 -	15.7 +	7	
	8	15.8 +	15.4	15.1 +	14.8 -	14.8 -	14.7 -	14.8 +	14.9 +	15.0 -	15.2	15.5 -	15.7 +	8	
	9	15.8 +	15.4	15.1 +	14.8 -	14.8 -	14.7 -	14.8 +	14.9 +	15.0 -	15.2	15.5 -	15.7 +	9	
	10	15.8 +	15.4	15.1 +	14.8 -	14.8 -	14.7 -	14.8 +	14.9 +	15.0 -	15.2	15.5 -	15.7 +	10	
°C	11	15.8 +	15.3	15.0	14.8 -	14.8 -	14.7 -	14.8 +	14.9 +	15.0 -	15.2	15.6 +	15.7 +	11	
	12	15.7	15.3	15.0	14.8 -	14.8 -	14.7 -	14.8 +	14.9 +	15.0 -	15.3	15.6 +	15.7 +	12	
	13	15.7	15.3	15.0	14.8 -	14.8 -	14.7 -	14.8 +	14.9 +	15.0 -	15.3	15.6 +	15.7 +	13	
	14	15.7	15.3	15.0	14.8 -	14.8 -	14.7 -	14.8 +	14.9 +	15.0 -	15.3	15.6 +	15.7 +	14	
	15	15.7	15.3	15.0	14.8 -	14.8 -	14.7 -	14.8 +	14.9 +	15.0 -	15.3	15.6 +	15.7 +	15	
	16	15.7	15.3	15.0	14.8 -	14.8 -	14.7 -	14.8 +	14.9 +	15.0 -	15.3	15.6 +	15.7 +	16	
	17	15.7	15.3	15.0	14.8 -	14.8 -	14.7 -	14.8 +	14.9 +	15.0 -	15.3	15.6 +	15.7 +	17	
	18	15.7	15.3	15.0	14.8 -	14.8 -	14.7 -	14.8 +	14.9 +	15.1 +	15.3	15.6 +	15.7 +	18	
	19	15.7	15.3	15.0	14.8 -	14.8 -	14.7 -	14.8 +	14.9 +	15.1 +	15.3	15.6 +	15.7 +	19	
	20	15.6	15.3	15.0	14.8 -	14.8 -	14.7 -	14.8 +	14.9 +	15.1 +	15.3	15.6 +	15.7 +	20	
+ Maximum	21	15.6	15.2 -	15.0	14.8 -	14.8 -	14.7 -	14.8 +	14.9 +	15.1 +	15.4	15.6 +	15.7 +	21	
	22	15.6	15.2 -	15.0	14.8 -	14.8 -	14.7 -	14.8 +	14.9 +	15.1 +	15.4	15.6 +	15.7 +	22	
	23	15.6	15.2 -	14.9 -	14.8 -	14.8 -	14.7 -	14.8 +	14.9 +	15.1 +	15.4	15.6 +	15.7 +	23	
	24	15.6	15.2 -	14.9 -	14.8 -	14.8 -	14.7 -	14.8 +	14.9 +	15.1 +	15.4	15.6 +	15.7 +	24	
	25	15.6	15.2 -	14.9 -	14.8 -	14.8 -	14.7 -	14.8 +	14.9 +	15.1 +	15.4	15.6 +	15.7 +	25	
	- Minimum	26	15.6	15.2 -	14.9 -	14.8 -	14.8 -	14.7 -	14.8 +	14.9 +	15.1 +	15.4	15.6 +	15.7 +	26
		27	15.5 -	15.2 -	14.9 -	14.8 -	14.8 -	14.7 -	14.8 +	14.9 +	15.1 +	15.4	15.6 +	15.7 +	27
		28	15.5 -	15.2 -	14.9 -	14.8 -	14.8 -	14.7 -	14.8 +	14.9 +	15.1 +	15.4	15.6 +	15.7 +	28
		29	15.5 -	15.2 -	14.9 -	14.8 -	14.8 -	14.7 -	14.8 +	14.9 +	15.1 +	15.4	15.6 +	15.7 +	29
		30	15.5 -	15.2 -	14.9 -	14.8 -	14.8 -	14.7 -	14.8 +	14.9 +	15.1 +	15.4	15.6 +	15.7 +	30
31		15.5 -	15.2 -	14.9 -	14.8 -	14.8 -	14.7 -	14.8 +	14.9 +	15.1 +	15.4	15.6 +	15.7 +	31	
Monatsmittel	15.7 +	15.3	15.0	14.8	14.8	14.7 -	14.8	14.9	15.0	15.3	15.6	15.7 +	°C		
Spitze Datum	15.8 + 1.	15.5 1.	15.2 1.	14.9 1.	14.8 - 1.	14.8 - 1.	14.8 - 5.	15.0 31.	15.2 30.	15.5 30.	15.6 11.	15.7 4.	°C		
Amplitude	0.3	0.3	0.3	0.1 -	0.1 -	0.1 -	0.1 -	0.2	0.3	0.5 +	0.1 -	0.1 -	°C		

Jahr Mittel: 15.1 Spitze: 15.8 (01.01.2024) Minimum: 14.7 (30.05.2024) Amplitude: 1.1



Periode	2010 - 2024 (14 Jahre)												
Monatsmittel	14.8	14.6	14.4	14.1	13.9 -	13.9 -	14.0	14.2	14.4	14.6	14.8	14.9 +	°C
Monats-Spitze Jahr	15.8 + 2024	15.6 2023	15.4 2023	15.2 2023	15.0 2023	14.8 - 2019	15.0 2020	15.0 2020	15.2 2020	15.5 2019	15.8 + 2023	15.8 + 2023	°C
Monats-Minimum Jahr	13.8 2013	13.6 2013	13.1 2013	12.8 2013	12.6 - 2013	12.6 - 2013	12.7 2013	13.0 2013	13.3 2013	13.8 2013	14.0 + 2011	14.0 + 2011	°C
Monats-Amplitude Jahr	0.5 2011	0.4 - 2017	0.5 2013	0.4 - 2011	0.5 2016	0.4 - 2015	0.4 - 2011	0.5 2016	0.5 2010	0.8 + 2015	0.5 2023	0.4 - 2011	°C
Periode	Mittel: 14.4 Spitze: 15.8 (28.11.2023) Minimum: 12.6 (24.05.2013) Amplitude: 3.2												



Temperatur

Pegel 0825 St. Alban-Anlage (0825) - Basel

Amt für Umwelt und Energie

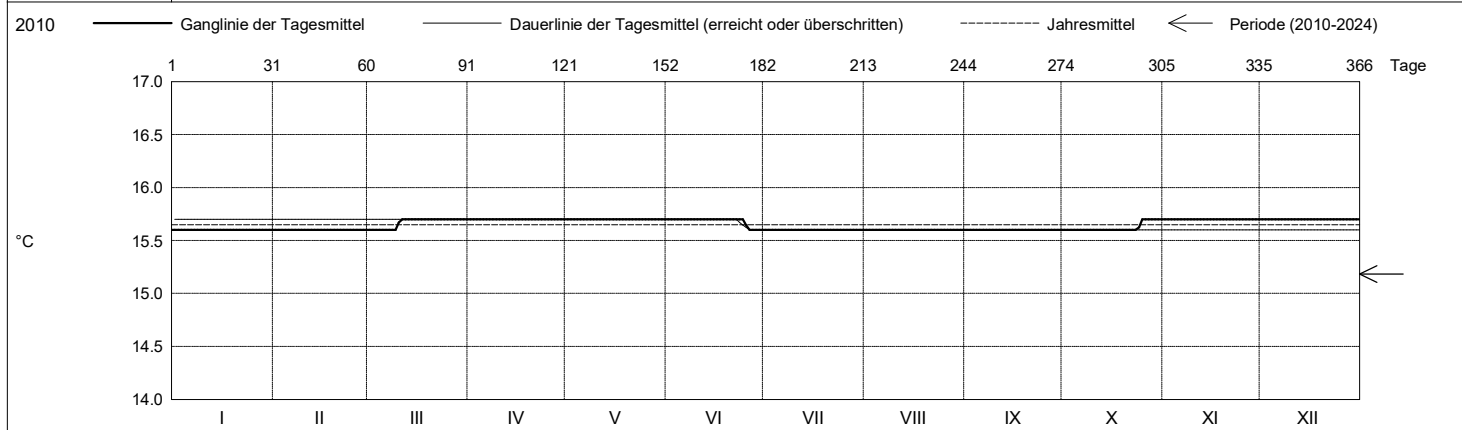
Koordinaten: 2612'350 / 1266'916

Kanton Basel-Stadt

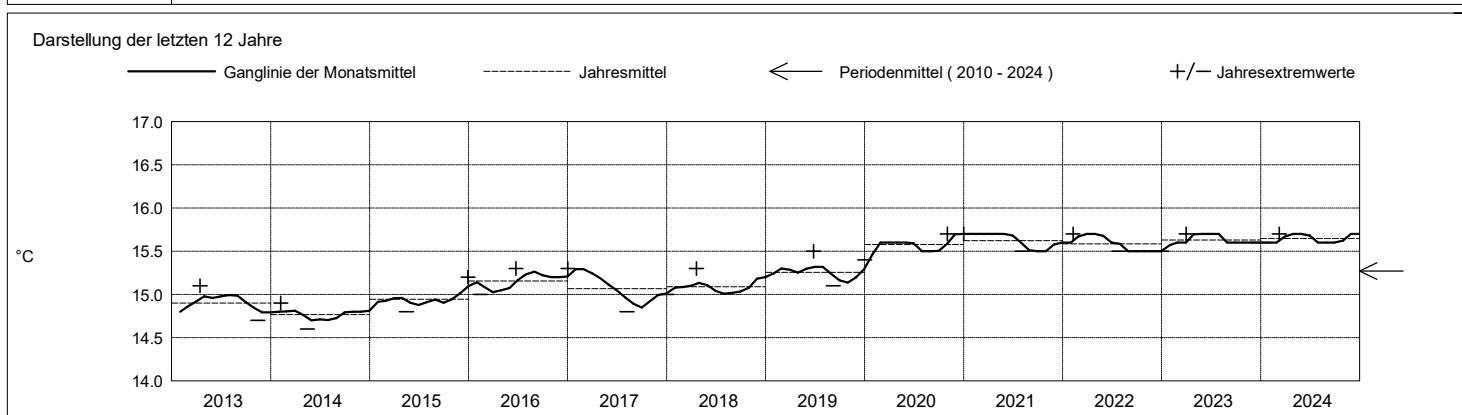
Abstichpunkt: 271.24 m ü.M. OK Terrain: 269.91

2024	Januar	Februar	März	April	Mai	Juni	Juli	August	September	Oktober	November	Dezember		
Tagesmittel	1	15.6 -	15.6 -	15.6 -	15.7 -	15.7 -	15.7 +	15.6 -	15.6 -	15.6 -	15.6 -	15.7 -	15.7 -	1
	2	15.6 -	15.6 -	15.6 -	15.7 -	15.7 -	15.7 +	15.6 -	15.6 -	15.6 -	15.6 -	15.7 -	15.7 -	2
	3	15.6 -	15.6 -	15.6 -	15.7 -	15.7 -	15.7 +	15.6 -	15.6 -	15.6 -	15.6 -	15.7 -	15.7 -	3
	4	15.6 -	15.6 -	15.6 -	15.7 -	15.7 -	15.7 +	15.6 -	15.6 -	15.6 -	15.6 -	15.7 -	15.7 -	4
	5	15.6 -	15.6 -	15.6 -	15.7 -	15.7 -	15.7 +	15.6 -	15.6 -	15.6 -	15.6 -	15.7 -	15.7 -	5
	6	15.6 -	15.6 -	15.6 -	15.7 -	15.7 -	15.7 +	15.6 -	15.6 -	15.6 -	15.6 -	15.7 -	15.7 -	6
	7	15.6 -	15.6 -	15.6 -	15.7 -	15.7 -	15.7 +	15.6 -	15.6 -	15.6 -	15.6 -	15.7 -	15.7 -	7
	8	15.6 -	15.6 -	15.6 -	15.7 -	15.7 -	15.7 +	15.6 -	15.6 -	15.6 -	15.6 -	15.7 -	15.7 -	8
	9	15.6 -	15.6 -	15.6 -	15.7 -	15.7 -	15.7 +	15.6 -	15.6 -	15.6 -	15.6 -	15.7 -	15.7 -	9
	10	15.6 -	15.6 -	15.6 -	15.7 +	15.7 -	15.7 -	15.7 +	15.6 -	15.6 -	15.6 -	15.7 -	15.7 -	10
°C	11	15.6 -	15.6 -	15.7 +	15.7 -	15.7 -	15.7 +	15.6 -	15.6 -	15.6 -	15.6 -	15.7 -	15.7 -	11
	12	15.6 -	15.6 -	15.7 +	15.7 -	15.7 -	15.7 +	15.6 -	15.6 -	15.6 -	15.6 -	15.7 -	15.7 -	12
	13	15.6 -	15.6 -	15.7 +	15.7 -	15.7 -	15.7 +	15.6 -	15.6 -	15.6 -	15.6 -	15.7 -	15.7 -	13
	14	15.6 -	15.6 -	15.7 +	15.7 -	15.7 -	15.7 +	15.6 -	15.6 -	15.6 -	15.6 -	15.7 -	15.7 -	14
	15	15.6 -	15.6 -	15.7 +	15.7 -	15.7 -	15.7 +	15.6 -	15.6 -	15.6 -	15.6 -	15.7 -	15.7 -	15
	16	15.6 -	15.6 -	15.7 +	15.7 -	15.7 -	15.7 +	15.6 -	15.6 -	15.6 -	15.6 -	15.7 -	15.7 -	16
	17	15.6 -	15.6 -	15.7 +	15.7 -	15.7 -	15.7 +	15.6 -	15.6 -	15.6 -	15.6 -	15.7 -	15.7 -	17
	18	15.6 -	15.6 -	15.7 +	15.7 -	15.7 -	15.7 +	15.6 -	15.6 -	15.6 -	15.6 -	15.7 -	15.7 -	18
	19	15.6 -	15.6 -	15.7 +	15.7 -	15.7 -	15.7 +	15.6 -	15.6 -	15.6 -	15.6 -	15.7 -	15.7 -	19
	20	15.6 -	15.6 -	15.7 +	15.7 -	15.7 -	15.7 +	15.6 -	15.6 -	15.6 -	15.6 -	15.7 -	15.7 -	20
+ Maximum	21	15.6 -	15.6 -	15.7 +	15.7 -	15.7 -	15.7 +	15.6 -	15.6 -	15.6 -	15.6 -	15.7 -	15.7 -	21
	22	15.6 -	15.6 -	15.7 +	15.7 -	15.7 -	15.7 +	15.6 -	15.6 -	15.6 -	15.6 -	15.7 -	15.7 -	22
	23	15.6 -	15.6 -	15.7 +	15.7 -	15.7 -	15.7 +	15.6 -	15.6 -	15.6 -	15.6 -	15.7 -	15.7 -	23
	24	15.6 -	15.6 -	15.7 +	15.7 -	15.7 -	15.7 +	15.6 -	15.6 -	15.6 -	15.6 -	15.7 -	15.7 -	24
	25	15.6 -	15.6 -	15.7 +	15.7 -	15.7 -	15.6 -	15.6 -	15.6 -	15.6 -	15.7 +	15.7 -	15.7 -	25
	26	15.6 -	15.6 -	15.7 +	15.7 -	15.7 -	15.6 -	15.6 -	15.6 -	15.6 -	15.7 +	15.7 -	15.7 -	26
	27	15.6 -	15.6 -	15.7 +	15.7 -	15.7 -	15.6 -	15.6 -	15.6 -	15.6 -	15.7 +	15.7 -	15.7 -	27
	28	15.6 -	15.6 -	15.7 +	15.7 -	15.7 -	15.6 -	15.6 -	15.6 -	15.6 -	15.7 +	15.7 -	15.7 -	28
	29	15.6 -	15.6 -	15.7 +	15.7 -	15.7 -	15.6 -	15.6 -	15.6 -	15.6 -	15.7 +	15.7 -	15.7 -	29
	30	15.6 -	15.6 -	15.7 +	15.7 -	15.7 -	15.6 -	15.6 -	15.6 -	15.6 -	15.7 +	15.7 -	15.7 -	30
31	15.6 -	15.6 -	15.7 +	15.7 -	15.7 -	15.6 -	15.6 -	15.6 -	15.6 -	15.7 +	15.7 -	15.7 -	31	
Monatsmittel	15.6 -	15.6 -	15.7 +	15.7 +	15.7 +	15.7 +	15.6 -	15.6 -	15.6 -	15.6 -	15.7 +	15.7 +	°C	
Spitze Datum	1. -	1. -	10. +	1. +	1. +	1. +	1. -	1. -	1. -	24. +	1. +	1. +	°C	
Amplitude	0.0 -	0.0 -	0.1 +	0.0 -	0.0 -	0.1 +	0.0 -	0.0 -	0.0 -	0.1 +	0.0 -	0.0 -	°C	

Jahr Mittel: 15.6 Spitze: 15.7 (10.03.2024) Minimum: 15.6 (01.01.2024) Amplitude: 0.1



Periode	2010 - 2024 (14 Jahre)													
Monatsmittel	15.2 +	15.2 +	15.2 +	15.2 +	15.2 +	15.2 +	15.2 +	15.1 -	15.1 -	15.1 -	15.2 +	15.2 +	°C	
Monats-Spitze Jahr	15.7 + 2021	15.7 + 2021	15.7 + 2021	15.7 + 2021	15.7 + 2021	15.7 + 2021	15.7 + 2023	15.7 + 2023	15.6 - 2020	15.7 + 2024	15.7 + 2020	15.7 + 2020	°C	
Monats-Minimum Jahr	14.5 - 2011	14.5 - 2011	14.6 - 2011	14.7 + 2011	14.6 - 2014	14.7 + 2010	14.6 - 2014	14.7 + 2010	14.6 - 2010	14.6 - 2010	14.6 - 2010	14.6 - 2010	°C	
Monats-Amplitude Jahr	0.2 - 2011	0.2 - 2019	0.2 - 2011	0.3 + 2018	0.2 - 2011	0.2 - 2010	0.2 - 2010	0.2 - 2010	0.2 - 2010	0.2 - 2010	0.3 + 2017	0.1 - 2011	0.2 - 2019	°C
Periode	Mittel: 15.2			Spitze: 15.7 (01.11.2020)			Minimum: 14.5 (23.01.2011)			Amplitude: 1.2				



Temperatur

Pegel 0931 Heuwaage (0931) - Basel

Amt für Umwelt und Energie

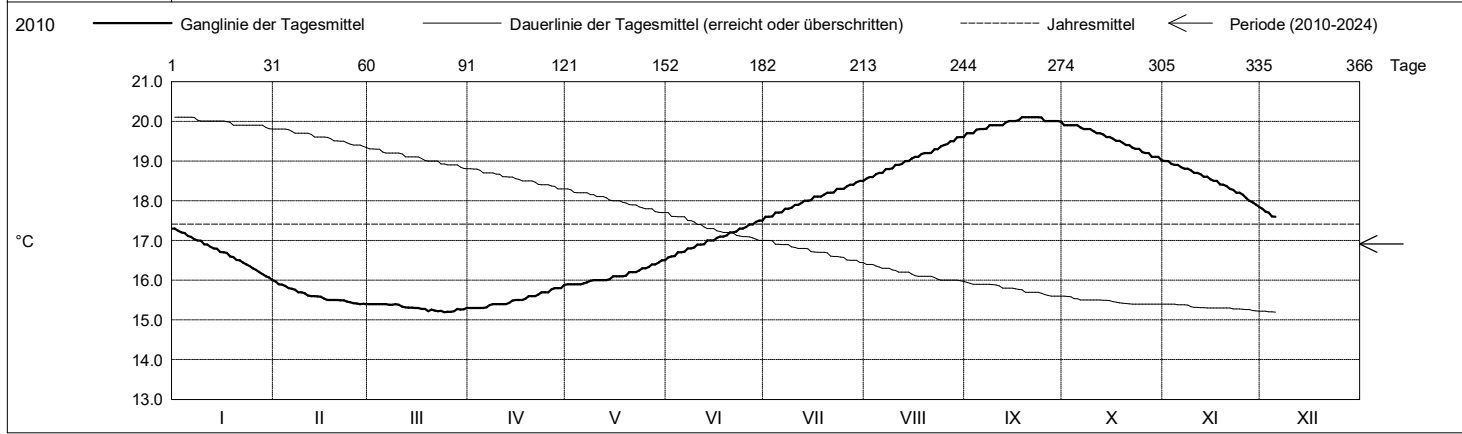
Koordinaten: 2611'226 / 1266'714

Kanton Basel-Stadt

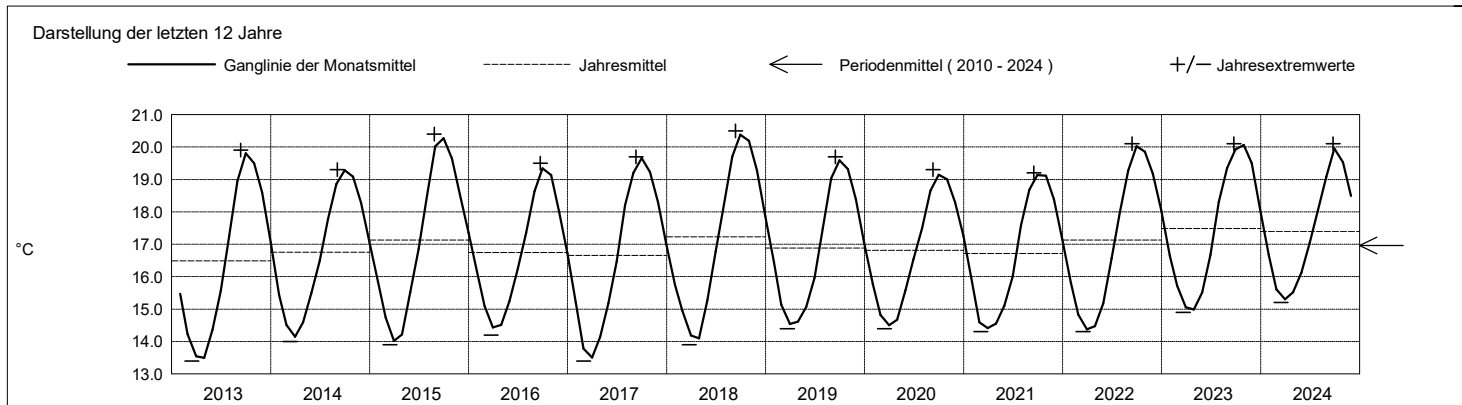
Abstichpunkt: 262.55 m ü.M. OK Terrain: 262.68

2024		Januar	Februar	März	April	Mai	Juni	Juli	August	September	Oktober	November	Dezember		
Tagesmittel	1	17.3 +	16.0 +	15.4 +	15.3 -	15.9 -	16.6 -	17.6 -	18.6 -	19.7 -	19.9 +	19.0 +	17.8 +	1	
	2	17.2	15.9	15.4 +	15.3 -	15.9 -	16.6 -	17.6 -	18.6 -	19.7 -	19.9 +	19.0 +	17.7	2	
	3	17.2	15.9	15.4 +	15.3 -	15.9 -	16.6 -	17.6 -	18.6 -	19.7 -	19.9 +	18.9	17.7	3	
	4	17.2	15.9	15.4 +	15.3 -	15.9 -	16.7	17.7	18.7	19.8	19.9 +	18.9	17.6 -	4	
	5	17.1	15.8	15.4 +	15.3 -	15.9 -	16.7	17.7	18.7	19.8	19.9 +	18.9	17.6 -	5	
	6	17.1	15.8	15.4 +	15.3 -	15.9 -	16.7	17.7	18.7	19.8	19.8	18.8	18.8	6	
	7	17.0	15.8	15.4 +	15.4	15.9 -	16.8	17.8	18.8	19.8	19.8	18.8	18.8	7	
	8	17.0	15.7	15.4 +	15.4	16.0	16.8	17.8	18.8	19.8	19.8	18.8	18.8	8	
	9	17.0	15.7	15.4 +	15.4	16.0	16.8	17.8	18.8	19.8	19.8	18.8	18.8	9	
	10	16.9	15.7	15.4 +	15.4	16.0	16.9	17.9	18.9	19.9	19.7	18.7	18.7	10	
°C	11	16.9	15.6	15.3	15.4	16.0	16.9	17.9	18.9	19.9	19.7	18.7	18.7	11	
	12	16.8	15.6	15.3	15.4	16.0	16.9	17.9	18.9	19.9	19.7	18.7	18.7	12	
	13	16.8	15.6	15.3	15.4	16.0	17.0	18.0	19.0	20.0	19.7	18.6	18.6	13	
	14	16.8	15.6	15.3	15.5	16.0	17.0	18.0	19.0	20.0	19.6	18.6	18.6	14	
	15	16.7	15.6	15.3	15.5	16.1	17.0	18.0	19.1	20.0	19.6	18.5	18.5	15	
	16	16.7	15.5	15.3	15.5	16.1	17.1	18.1	19.1	20.0	19.6	18.5	18.5	16	
	17	16.7	15.5	15.3	15.5	16.1	17.1	18.1	19.1	20.0	19.5	18.5	18.5	17	
	18	16.6	15.5	15.3	15.5	16.1	17.1	18.1	19.2	20.1 +	19.5	18.4	18.4	18	
	19	16.6	15.5	15.2 -	15.6	16.1	17.1	18.2	19.2	20.1 +	19.5	18.4	18.4	19	
	20	16.5	15.5	15.3	15.6	16.2	17.2	18.2	19.2	20.1 +	19.4	18.4	18.4	20	
+ Maximum	21	16.5	15.5	15.2 -	15.6	16.2	17.2	18.2	19.2	20.1 +	19.4	18.3	18.3	21	
	22	16.4	15.5	15.2 -	15.6	16.2	17.2	18.2	19.3	20.1 +	19.3	18.3	18.3	22	
	23	16.4	15.5	15.2 -	15.7	16.2	17.3	18.3	19.3	20.1 +	19.3	18.2	18.2	23	
	24	16.4	15.4 -	15.2 -	15.7	16.3	17.3	18.3	19.4	20.1 +	19.3	18.2	18.2	24	
	25	16.3	15.4 -	15.2 -	15.7	16.3	17.3	18.3	19.4	20.0	19.2	18.2	18.2	25	
	- Minimum	26	16.3	15.4 -	15.2 -	15.8	16.3	17.4	18.4	19.4	20.0	19.2	18.1	18.1	26
		27	16.2	15.4 -	15.2 -	15.8	16.4	17.4	18.4	19.5	20.0	19.2	18.0	18.0	27
	+ Maximum	28	16.2	15.4 -	15.3	15.8	16.4	17.5 +	18.4	19.5	20.0	19.1	18.0	18.0	28
		29	16.1	15.4 -	15.3	15.8	16.4	17.5 +	18.5 +	19.6 +	20.0	19.1	17.9	17.9	29
		30	16.1	15.4 -	15.3	15.9 +	16.5 +	17.5 +	18.5 +	19.6 +	20.0	19.1	17.8 -	17.8 -	30
31		16.0 -	15.4 -	15.3	15.9 +	16.5 +	17.5 +	18.5 +	19.6 +	20.0	19.0 -	17.8 -	17.8 -	31	
Monatsmittel	16.7	15.6	15.3 -	15.5	16.1	17.0	18.1	19.1	20.0 +	19.5	18.5	17.7	°C		
Spitze Datum	17.3 1.	16.0 1.	15.4 - 1.	15.9 30.	16.5 29.	17.5 28.	18.5 29.	19.7 31.	20.1 + 24.	19.9 6.	19.0 1.	17.8 1.	°C		
Amplitude	1.3 +	0.6	0.2 -	0.6	0.6	1.0	1.0	1.2	0.5	0.9	1.2	0.2 -	°C		

Jahr Mittel: 17.4 Spitze: 20.1 (24.09.2024) Minimum: 15.2 (16.03.2024) Amplitude: 4.9



Periode		2010 - 2024 (14 Jahre)												
Monatsmittel		15.9	14.8	14.3 -	14.4	15.2	16.3	17.7	19.0	19.6 +	19.4	18.6	17.3	°C
Monats-Spitze Jahr		17.3 2023	16.2 2023	15.4 - 2024	15.9 2024	16.5 2024	17.6 2015	19.4 2015	20.4 2015	20.5 + 2018	20.4 2018	19.9 2018	18.9 2023	°C
Monats-Minimum Jahr		14.2 2011	13.4 - 2017	13.4 - 2013	13.4 - 2013	13.7 2013	15.0 2010	16.0 2010	17.4 2010	18.6 + 2010	18.4 2010	17.3 2010	15.7 2010	°C
Monats-Amplitude Jahr		1.8 + 2017	1.1 2019	0.7 - 2018	1.2 2017	1.5 2011	1.7 2017	1.8 + 2013	1.5 2013	0.7 - 2011	1.0 2015	1.4 2016	1.8 + 2013	°C
Periode		Mittel: 16.9 Spitze: 20.5 (11.09.2018) Minimum: 13.4 (15.03.2013) Amplitude: 7.1												



Temperatur

Pegel 1017 Mülhauserstrasse ZS (1017) - Basel

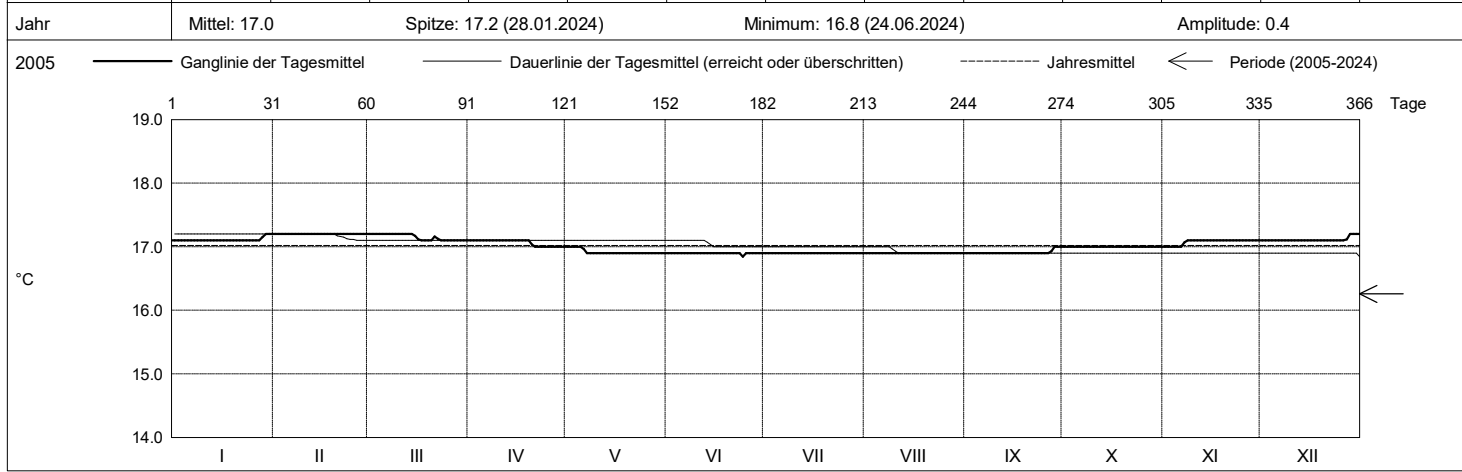
Amt für Umwelt und Energie

Koordinaten: 2610'713 / 1268'763

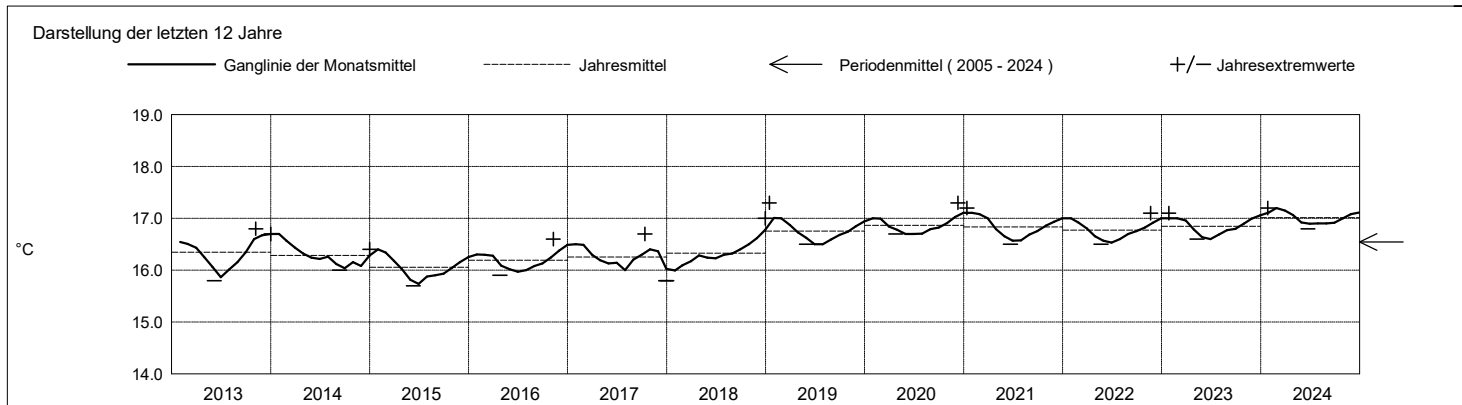
Kanton Basel-Stadt

Abstichpunkt: 249.45 m ü.M. OK Terrain: 256.60

2024	Januar	Februar	März	April	Mai	Juni	Juli	August	September	Oktober	November	Dezember																																				
Tagesmittel	17.1 -	17.2 -	17.2 +	17.1 +	17.0 +	16.9 +	16.9 -	16.9 -	16.9 -	17.0 -	17.0 -	17.1 -	1																																			
	2	17.1 -	17.2 -	17.2 +	17.1 +	17.0 +	16.9 -	16.9 -	16.9 -	17.0 -	17.0 -	17.1 -	2																																			
	3	17.1 -	17.2 -	17.2 +	17.1 +	17.0 +	16.9 -	16.9 -	16.9 -	17.0 -	17.0 -	17.1 -	3																																			
	4	17.1 -	17.2 -	17.2 +	17.1 +	17.0 +	16.9 -	16.9 -	16.9 -	17.0 -	17.0 -	17.1 -	4																																			
	5	17.1 -	17.2 -	17.2 +	17.1 +	17.0 +	16.9 -	16.9 -	16.9 -	17.0 -	17.0 -	17.1 -	5																																			
	6	17.1 -	17.2 -	17.2 +	17.1 +	17.0 +	16.9 -	16.9 -	16.9 -	17.0 -	17.0 -	17.1 -	6																																			
	7	17.1 -	17.2 -	17.2 +	17.1 +	16.9 -	16.9 -	16.9 -	16.9 -	17.0 -	17.1 +	17.1 -	7																																			
	8	17.1 -	17.2 -	17.2 +	17.1 +	16.9 -	16.9 -	16.9 -	16.9 -	17.0 -	17.1 +	17.1 -	8																																			
	9	17.1 -	17.2 -	17.2 +	17.1 +	16.9 -	16.9 -	16.9 -	16.9 -	17.0 -	17.1 +	17.1 -	9																																			
	10	17.1 -	17.2 -	17.2 +	17.1 +	16.9 -	16.9 -	16.9 -	16.9 -	17.0 -	17.1 +	17.1 -	10																																			
°C	11	17.1 -	17.2 -	17.2 +	17.1 +	16.9 -	16.9 +	16.9 -	16.9 -	17.0 -	17.1 +	17.1 -	11																																			
	12	17.1 -	17.2 -	17.2 +	17.1 +	16.9 -	16.9 +	16.9 -	16.9 -	17.0 -	17.1 +	17.1 -	12																																			
	13	17.1 -	17.2 -	17.2 +	17.1 +	16.9 -	16.9 +	16.9 -	16.9 -	17.0 -	17.1 +	17.1 -	13																																			
	14	17.1 -	17.2 -	17.2 +	17.1 +	16.9 -	16.9 +	16.9 -	16.9 -	17.0 -	17.1 +	17.1 -	14																																			
	15	17.1 -	17.2 -	17.2 +	17.1 +	16.9 -	16.9 +	16.9 -	16.9 -	17.0 -	17.1 +	17.1 -	15																																			
	16	17.1 -	17.2 -	17.1 -	17.1 +	16.9 -	16.9 +	16.9 -	16.9 -	17.0 -	17.1 +	17.1 -	16																																			
	17	17.1 -	17.2 -	17.1 -	17.1 +	16.9 -	16.9 +	16.9 -	16.9 -	17.0 -	17.1 +	17.1 -	17																																			
	18	17.1 -	17.2 -	17.1 -	17.1 +	16.9 -	16.9 +	16.9 -	16.9 -	17.0 -	17.1 +	17.1 -	18																																			
	19	17.1 -	17.2 -	17.1 -	17.1 +	16.9 -	16.9 +	16.9 -	16.9 -	17.0 -	17.1 +	17.1 -	19																																			
	20	17.1 -	17.2 -	17.1 -	17.0 -	16.9 -	16.9 +	16.9 -	16.9 -	17.0 -	17.1 +	17.1 -	20																																			
	21	17.1 -	17.2 -	17.2 +	17.0 -	16.9 -	16.9 +	16.9 -	16.9 -	17.0 -	17.1 +	17.1 -	21																																			
	22	17.1 -	17.2 -	17.1 -	17.0 -	16.9 -	16.9 +	16.9 -	16.9 -	17.0 -	17.1 +	17.1 -	22																																			
	23	17.1 -	17.2 -	17.1 -	17.0 -	16.9 -	16.9 +	16.9 -	16.9 -	17.0 -	17.1 +	17.1 -	23																																			
	24	17.1 -	17.2 -	17.1 -	17.0 -	16.9 -	16.8 -	16.9 -	16.9 -	17.0 -	17.1 +	17.1 -	24																																			
	25	17.1 -	17.2 -	17.1 -	17.0 -	16.9 -	16.9 +	16.9 -	16.9 -	17.0 -	17.1 +	17.1 -	25																																			
+ Maximum	26	17.1 -	17.2 -	17.1 -	17.0 -	16.9 -	16.9 +	16.9 -	16.9 -	17.0 -	17.1 +	17.1 -	26																																			
	27	17.1 -	17.2 -	17.1 -	17.0 -	16.9 -	16.9 +	16.9 -	16.9 -	17.0 -	17.1 +	17.1 -	27																																			
- Minimum	28	17.2 +	17.2 -	17.1 -	17.0 -	16.9 -	16.9 +	16.9 -	16.9 -	17.0 +	17.0 -	17.2 +	28																																			
	29	17.2 +	17.2 -	17.1 -	17.0 -	16.9 -	16.9 +	16.9 -	16.9 -	17.0 +	17.0 -	17.2 +	29																																			
	30	17.2 +	17.2 -	17.1 -	17.0 -	16.9 -	16.9 +	16.9 -	16.9 -	17.0 +	17.0 -	17.2 +	30																																			
	31	17.2 +	17.2 +	17.1 -	17.0 -	16.9 -	16.9 +	16.9 -	16.9 -	17.0 -	17.1 +	17.2 +	31																																			
Monatsmittel	17.1	17.2 +	17.2 +	17.1	16.9 -	16.9 -	16.9 -	16.9 -	16.9 -	17.0	17.1	17.1	°C																																			
Spitze Datum	17.2 + 28.	17.2 + 1.	17.2 + 1.	17.1 1.	17.0 1.	16.9 - 1.	16.9 - 1.	16.9 - 1.	17.0 27.	17.0 1.	17.1 7.	17.2 + 27.	°C																																			
Amplitude	0.1 +	0.0 -	0.1 +	0.1 +	0.1 +	0.1 +	0.0 -	0.0 -	0.1 +	0.0 -	0.1 +	0.1 +	°C																																			
Jahr	Mittel: 17.0												Spitze: 17.2 (28.01.2024)												Minimum: 16.8 (24.06.2024)												Amplitude: 0.4											



Periode	2005 - 2024 (19 Jahre)																																															
Monatsmittel	16.5 +	16.4	16.3	16.2	16.1	16.0 -	16.1	16.1	16.2	16.3	16.4	16.4	°C																																			
Monats-Spitze Jahr	17.3 + 2019	17.2 2024	17.2 2024	17.1 2024	17.0 2024	16.9 - 2024	16.9 - 2024	16.9 - 2024	17.0 2024	17.0 2020	17.1 2020	17.3 + 2020	°C																																			
Monats-Minimum Jahr	15.6 + 2007	15.5 2007	15.2 2009	14.9 - 2009	14.9 - 2009	14.9 - 2009	15.0 2009	15.1 2009	15.2 2009	15.2 2009	15.5 2009	15.6 + 2006	°C																																			
Monats-Amplitude Jahr	0.4 2021	0.6 + 2013	0.4 2009	0.3 2009	0.2 - 2019	0.4 2013	0.2 - 2013	0.3 2017	0.4 2013	0.4 2009	0.3 2009	0.5 2017	°C																																			
Periode	Mittel: 16.3												Spitze: 17.3 (14.01.2019)												Minimum: 14.9 (21.04.2009)												Amplitude: 2.4											



Temperatur

Pegel 1026 Brännlirain (1026) - Riehen

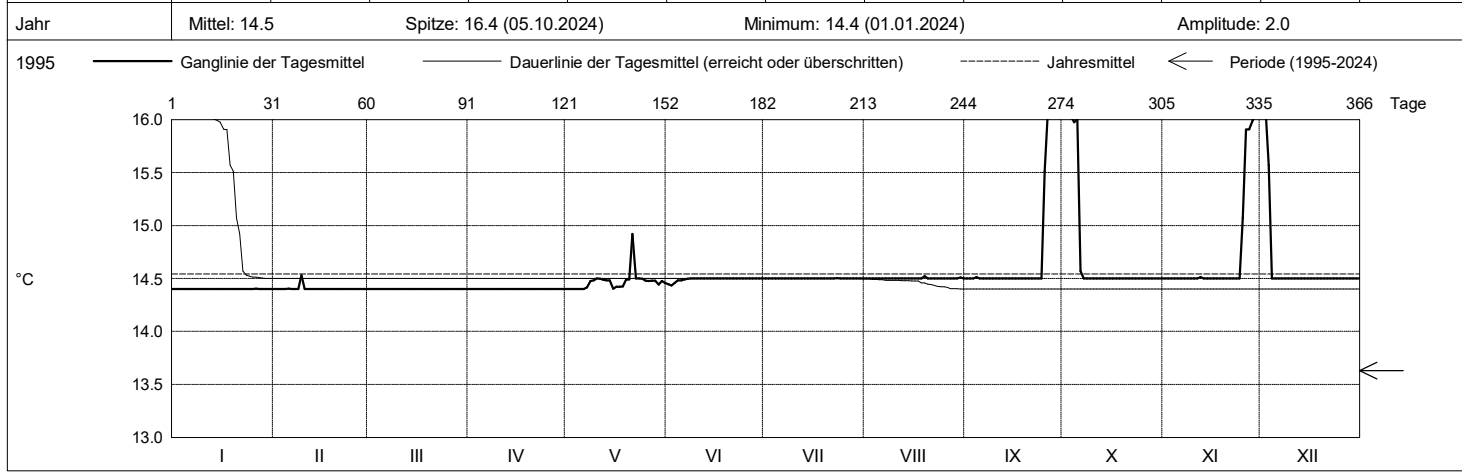
Amt für Umwelt und Energie

Koordinaten: 2616'336 / 1271'314

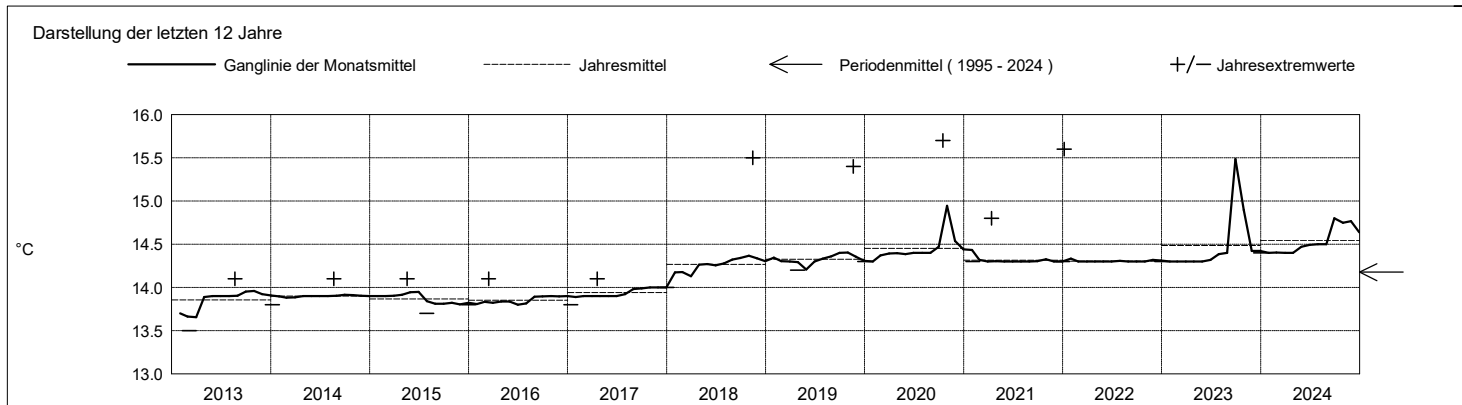
Kanton Basel-Stadt

Abstichpunkt: 277.20 m ü.M. OK Terrain: 284.83

2024	Januar	Februar	März	April	Mai	Juni	Juli	August	September	Oktober	November	Dezember			
Tagesmittel	1	14.4 -	14.4 -	14.4 -	14.4 -	14.4 -	14.4 -	14.5 -	14.5 -	14.5 -	16.1 +	14.5 -	16.1 +	1	
	2	14.4 -	14.4 -	14.4 -	14.4 -	14.4 -	14.4 -	14.5 -	14.5 -	14.5 -	16.0	14.5 -	16.1 +	2	
	3	14.4 -	14.4 -	14.4 -	14.4 -	14.4 -	14.4 -	14.5 +	14.5 -	14.5 -	16.0	14.5 -	15.6	3	
	4	14.4 -	14.4 -	14.4 -	14.4 -	14.4 -	14.4 -	14.5 +	14.5 -	14.5 -	16.0	14.5 -	14.5 -	4	
	5	14.4 -	14.4 -	14.4 -	14.4 -	14.4 -	14.4 -	14.5 +	14.5 -	14.5 -	16.0	14.5 -	14.5 -	5	
	6	14.4 -	14.4 -	14.4 -	14.4 -	14.4 -	14.4 -	14.5 +	14.5 -	14.5 -	14.6	14.5 -	14.5 -	6	
	7	14.4 -	14.4 -	14.4 -	14.4 -	14.4 -	14.4 -	14.5 +	14.5 -	14.5 -	14.5 -	14.5 -	14.5 -	7	
	8	14.4 -	14.4 -	14.4 -	14.4 -	14.4 -	14.5	14.5 +	14.5 -	14.5 -	14.5 -	14.5 -	14.5 -	8	
	9	14.4 -	14.5 +	14.4 -	14.4 -	14.4 -	14.5	14.5 +	14.5 -	14.5 -	14.5 -	14.5 -	14.5 -	9	
	10	14.4 -	14.4 -	14.4 -	14.4 -	14.4 -	14.5	14.5 +	14.5 -	14.5 -	14.5 -	14.5 -	14.5 -	10	
	11	14.4 -	14.4 -	14.4 -	14.4 -	14.5	14.5 +	14.5 -	14.5 -	14.5 -	14.5 -	14.5 -	14.5 -	11	
	12	14.4 -	14.4 -	14.4 -	14.4 -	14.5	14.5 +	14.5 -	14.5 -	14.5 -	14.5 -	14.5 -	14.5 -	12	
	13	14.4 -	14.4 -	14.4 -	14.4 -	14.5	14.5 +	14.5 -	14.5 -	14.5 -	14.5 -	14.5 -	14.5 -	13	
	14	14.4 -	14.4 -	14.4 -	14.4 -	14.5	14.5 +	14.5 -	14.5 -	14.5 -	14.5 -	14.5 -	14.5 -	14	
	15	14.4 -	14.4 -	14.4 -	14.4 -	14.4 -	14.5 +	14.5 -	14.5 -	14.5 -	14.5 -	14.5 -	14.5 -	15	
	16	14.4 -	14.4 -	14.4 -	14.4 -	14.4 -	14.5 +	14.5 -	14.5 -	14.5 -	14.5 -	14.5 -	14.5 -	16	
	17	14.4 -	14.4 -	14.4 -	14.4 -	14.4 -	14.5 +	14.5 -	14.5 -	14.5 -	14.5 -	14.5 -	14.5 -	17	
	18	14.4 -	14.4 -	14.4 -	14.4 -	14.4 -	14.5 +	14.5 -	14.5 -	14.5 -	14.5 -	14.5 -	14.5 -	18	
	19	14.4 -	14.4 -	14.4 -	14.4 -	14.5	14.5 +	14.5 -	14.5 -	14.5 -	14.5 -	14.5 -	14.5 -	19	
	20	14.4 -	14.4 -	14.4 -	14.4 -	14.5	14.5 +	14.5 -	14.5 -	14.5 -	14.5 -	14.5 -	14.5 -	20	
	21	14.4 -	14.4 -	14.4 -	14.4 -	14.9 +	14.5 +	14.5 -	14.5 -	14.5 -	14.5 -	14.5 -	14.5 -	21	
	22	14.4 -	14.4 -	14.4 -	14.4 -	14.5	14.5 +	14.5 -	14.5 -	14.5 -	14.5 -	14.5 -	14.5 -	22	
	23	14.4 -	14.4 -	14.4 -	14.4 -	14.5	14.5 +	14.5 -	14.5 -	14.5 -	14.5 -	14.5 -	14.5 -	23	
	24	14.4 -	14.4 -	14.4 -	14.4 -	14.5	14.5 +	14.5 -	14.5 -	14.5 -	14.5 -	14.5 -	14.5 -	24	
	25	14.4 -	14.4 -	14.4 -	14.4 -	14.5	14.5 +	14.5 -	14.5 -	15.5	14.5 -	15.1	14.5 -	25	
	+ Maximum	26	14.4 -	14.4 -	14.4 -	14.4 -	14.5	14.5 +	14.5 -	14.5 -	16.1 +	14.5 -	15.9	14.5 -	26
		27	14.4 -	14.4 -	14.4 -	14.4 -	14.5	14.5 +	14.5 -	14.5 -	16.1 +	14.5 -	15.9	14.5 -	27
	- Minimum	28	14.4 -	14.4 -	14.4 -	14.4 -	14.5	14.5 +	14.5 -	14.5 -	16.1 +	14.5 -	16.0	14.5 -	28
		29	14.4 -	14.4 -	14.4 -	14.4 -	14.4 -	14.5 +	14.5 -	14.5 -	16.1 +	14.5 -	16.1 +	14.5 -	29
		30	14.4 -	14.4 -	14.4 -	14.4 -	14.5	14.5 +	14.5 -	14.5 -	16.1 +	14.5 -	16.0	14.5 -	30
		31	14.4 -	14.4 -	14.4 -	14.4 -	14.5	14.5 +	14.5 -	14.5 -	14.5 -	14.5 -	14.5 -	14.5 -	31
Monatsmittel		14.4 -	14.4 -	14.4 -	14.4 -	14.5	14.5	14.5	14.5	14.8 +	14.7	14.8 +	14.6	°C	
Spitze Datum		14.5 26.	15.4 9.	14.4 - 1.	14.4 - 1.	16.1 21.	14.5 1.	14.6 23.	14.9 19.	16.2 25.	16.4 + 5.	16.1 28.	16.2 2.	°C	
Amplitude		0.1	1.0	0.0 -	0.0 -	1.7	0.1	0.1	0.4	1.7	1.9 +	1.6	1.7	°C	
Jahr	Mittel: 14.5 Spitze: 16.4 (05.10.2024) Minimum: 14.4 (01.01.2024) Amplitude: 2.0														



Periode	1995 - 2024 (29 Jahre)												
Monatsmittel	13.6 -	13.6 -	13.6 -	13.6 -	13.6 -	13.6 -	13.6 -	13.6 -	13.7 +	13.7 +	13.7 +	13.6 -	°C
Monats-Spitze Jahr	15.6 2022	15.4 2024	14.5 - 2023	14.8 2021	16.1 2024	14.7 2018	15.1 2022	14.9 2024	16.2 2024	16.4 + 2024	16.1 2024	16.2 2024	°C
Monats-Minimum Jahr	12.7 + 1996	12.7 + 1995	12.7 + 1995	12.7 + 1995	12.7 + 1995	12.7 + 1995	12.7 + 1995	12.7 + 1995	12.7 + 1995	12.7 + 1995	12.7 + 1995	12.7 + 1995	°C
Monats-Amplitude Jahr	1.3 2022	1.0 2024	0.3 - 2013	0.5 2021	1.7 2024	0.5 2018	0.8 2022	0.4 2024	1.7 2023	1.9 + 2024	1.6 2024	1.7 2024	°C
Periode	Mittel: 13.6 Spitze: 16.4 (05.10.2024) Minimum: 12.7 (08.10.1995) Amplitude: 3.7												



Temperatur

Pegel 1041 St. Johannis-Platz (1041) - Basel

Amt für Umwelt und Energie

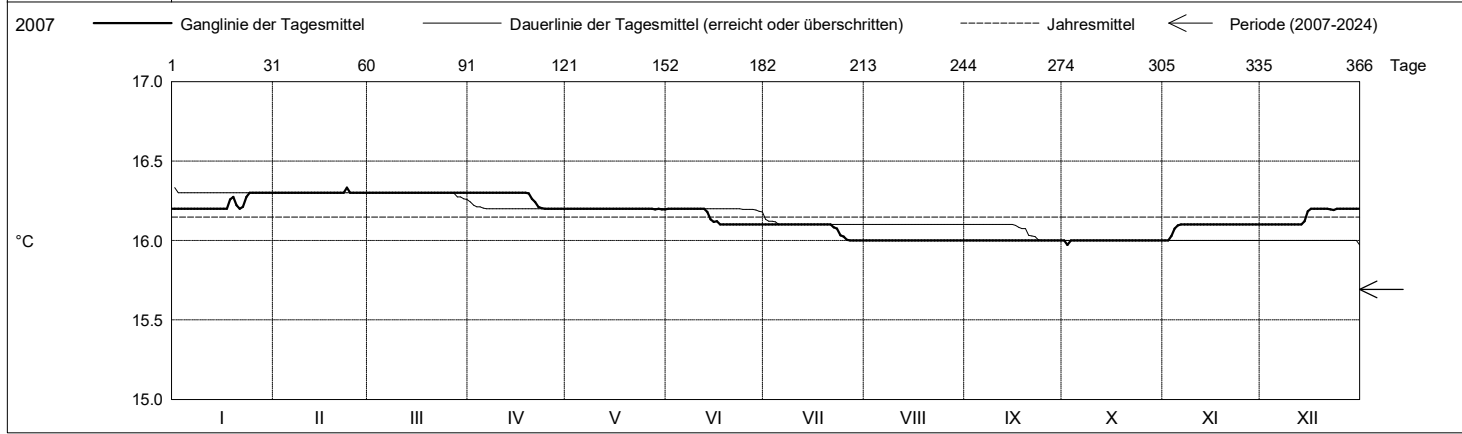
Koordinaten: 2610'779 / 1268'371

Kanton Basel-Stadt

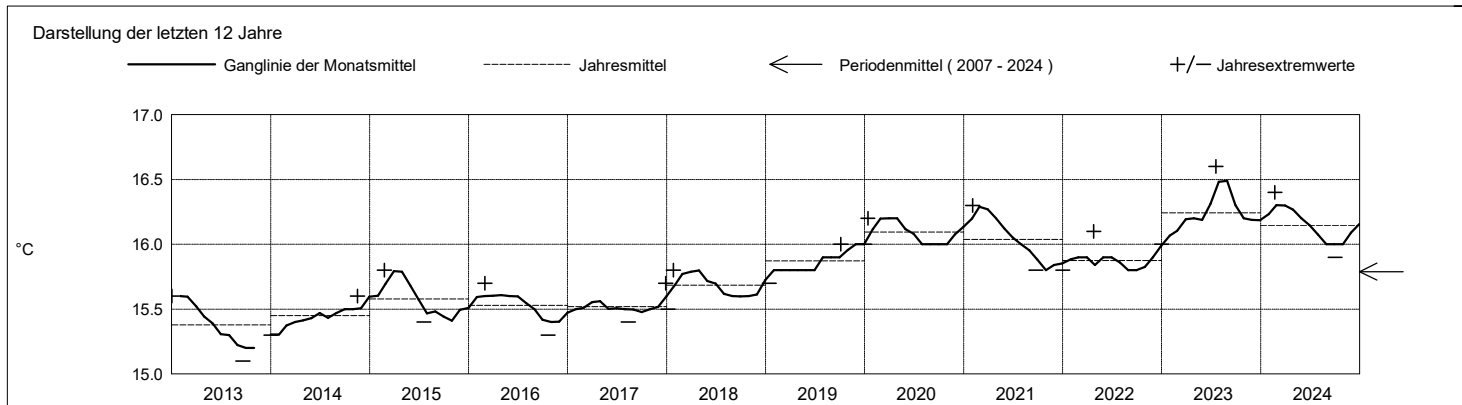
Abstichpunkt: 257.63 m ü.M. OK Terrain: 257.82

2024	Januar	Februar	März	April	Mai	Juni	Juli	August	September	Oktober	November	Dezember	
Tagesmittel	16.2 -	16.3 -	16.3 -	16.3 +	16.2 -	16.2 +	16.1 +	16.0 -	16.0 -	16.0 -	16.0 -	16.1 -	1
	2	16.2 -	16.3 -	16.3 -	16.3 +	16.2 -	16.2 +	16.1 +	16.0 -	16.0 -	16.0 -	16.1 -	2
	3	16.2 -	16.3 -	16.3 -	16.3 +	16.2 -	16.2 +	16.1 +	16.0 -	16.0 -	16.0 -	16.1 -	3
	4	16.2 -	16.3 -	16.3 -	16.3 +	16.2 -	16.2 +	16.1 +	16.0 -	16.0 -	16.0 -	16.1 +	4
	5	16.2 -	16.3 -	16.3 -	16.3 +	16.2 -	16.2 +	16.1 +	16.0 -	16.0 -	16.0 -	16.1 +	5
	6	16.2 -	16.3 -	16.3 -	16.3 +	16.2 -	16.2 +	16.1 +	16.0 -	16.0 -	16.0 -	16.1 +	6
	7	16.2 -	16.3 -	16.3 -	16.3 +	16.2 -	16.2 +	16.1 +	16.0 -	16.0 -	16.0 -	16.1 +	7
	8	16.2 -	16.3 -	16.3 -	16.3 +	16.2 -	16.2 +	16.1 +	16.0 -	16.0 -	16.0 -	16.1 +	8
	9	16.2 -	16.3 -	16.3 -	16.3 +	16.2 -	16.2 +	16.1 +	16.0 -	16.0 -	16.0 -	16.1 +	9
	10	16.2 -	16.3 -	16.3 -	16.3 +	16.2 -	16.2 +	16.1 +	16.0 -	16.0 -	16.0 -	16.1 +	10
°C	11	16.2 -	16.3 -	16.3 -	16.3 +	16.2 -	16.2 +	16.1 +	16.0 -	16.0 -	16.0 -	16.1 +	11
	12	16.2 -	16.3 -	16.3 -	16.3 +	16.2 -	16.2 +	16.1 +	16.0 -	16.0 -	16.0 -	16.1 +	12
	13	16.2 -	16.3 -	16.3 -	16.3 +	16.2 -	16.2 +	16.1 +	16.0 -	16.0 -	16.0 -	16.1 +	13
	14	16.2 -	16.3 -	16.3 -	16.3 +	16.2 -	16.1 -	16.1 +	16.0 -	16.0 -	16.0 -	16.1 +	14
	15	16.2 -	16.3 -	16.3 -	16.3 +	16.2 -	16.1 -	16.1 +	16.0 -	16.0 -	16.0 -	16.1 +	15
	16	16.2 -	16.3 -	16.3 -	16.3 +	16.2 -	16.1 -	16.1 +	16.0 -	16.0 -	16.0 -	16.1 +	16
	17	16.2 -	16.3 -	16.3 -	16.3 +	16.2 -	16.1 -	16.1 +	16.0 -	16.0 -	16.0 -	16.1 +	17
	18	16.3 +	16.3 -	16.3 -	16.3 +	16.2 -	16.1 -	16.1 +	16.0 -	16.0 -	16.0 -	16.1 +	18
	19	16.3 +	16.3 -	16.3 -	16.3 +	16.2 -	16.1 -	16.1 +	16.0 -	16.0 -	16.0 -	16.1 +	19
	20	16.2 -	16.3 -	16.3 -	16.3 +	16.2 -	16.1 -	16.1 +	16.0 -	16.0 -	16.0 -	16.1 +	20
	21	16.2 -	16.3 -	16.3 -	16.2 -	16.2 -	16.1 -	16.1 +	16.0 -	16.0 -	16.0 -	16.1 +	21
	22	16.2 -	16.3 -	16.3 -	16.2 -	16.2 -	16.1 -	16.1 +	16.0 -	16.0 -	16.0 -	16.1 +	22
	23	16.3 +	16.3 -	16.3 -	16.2 -	16.2 -	16.1 -	16.1 +	16.0 -	16.0 -	16.0 -	16.1 +	23
	24	16.3 +	16.3 -	16.3 -	16.2 -	16.2 -	16.1 -	16.0 -	16.0 -	16.0 -	16.0 -	16.1 +	24
+ Maximum	25	16.3 +	16.3 -	16.3 -	16.2 -	16.2 -	16.1 -	16.0 -	16.0 -	16.0 -	16.0 -	16.1 +	25
	26	16.3 +	16.3 -	16.3 -	16.2 -	16.2 -	16.1 -	16.0 -	16.0 -	16.0 -	16.0 -	16.1 +	26
	27	16.3 +	16.3 -	16.3 -	16.2 -	16.2 -	16.1 -	16.0 -	16.0 -	16.0 -	16.0 -	16.1 +	27
- Minimum	28	16.3 +	16.3 -	16.3 -	16.2 -	16.2 -	16.1 -	16.0 -	16.0 -	16.0 -	16.0 -	16.1 +	28
	29	16.3 +	16.3 -	16.3 -	16.2 -	16.2 -	16.1 -	16.0 -	16.0 -	16.0 -	16.0 -	16.1 +	29
	30	16.3 +	16.3 -	16.3 -	16.2 -	16.2 -	16.1 -	16.0 -	16.0 -	16.0 -	16.0 -	16.1 +	30
	31	16.3 +	16.3 -	16.3 -	16.2 -	16.2 -	16.1 -	16.0 -	16.0 -	16.0 -	16.0 -	16.2 +	31
Monatsmittel	16.2	16.3 +	16.3 +	16.3 +	16.2	16.1	16.1	16.0 -	16.0 -	16.0 -	16.1	16.2	°C
Spitze Datum	16.3 18.	16.4 + 23.	16.3 1.	16.3 1.	16.2 1.	16.2 1.	16.1 1.	16.0 - 1.	16.0 - 1.	16.0 - 1.	16.1 3.	16.2 14.	°C
Amplitude	0.1 +	0.1 +	0.0 -	0.1 +	0.1 +	0.1 +	0.1 +	0.0 -	0.0 -	0.1 +	0.1 +	0.1 +	°C

Jahr Mittel: 16.1 Spitze: 16.4 (23.02.2024) Minimum: 15.9 (02.10.2024) Amplitude: 0.5



Periode	2007 - 2024 (17 Jahre)												
Monatsmittel	15.7	15.7	15.7	15.8 +	15.7	15.7	15.7	15.6 -	15.6 -	15.6 -	15.7	15.7	°C
Monats-Spitze Jahr	16.3 2024	16.4 2024	16.3 2021	16.7 + 2007	16.3 2007	16.4 2023	16.6 2023	16.5 2023	16.4 2023	16.2 - 2023	16.2 - 2023	16.2 - 2020	°C
Monats-Minimum Jahr	15.1 2009	15.2 + 2009	15.1 2009	15.1 2008	15.1 2008	15.1 2008	15.0 - 2008	15.0 - 2008	15.0 - 2008	15.0 - 2008	15.1 2008	15.1 2008	°C
Monats-Amplitude Jahr	0.3 2011	0.2 2015	0.1 - 2008	0.4 + 2007	0.2 2015	0.2 2009	0.2 2023	0.2 2007	0.2 2007	0.1 - 2007	0.2 2007	0.2 2018	°C
Periode	Mittel: 15.7			Spitze: 16.7 (03.04.2007)				Minimum: 15.0 (13.07.2008)				Amplitude: 1.7	



Temperatur

Pegel 1044 Matthäuskirchplatz (1044) - Basel -

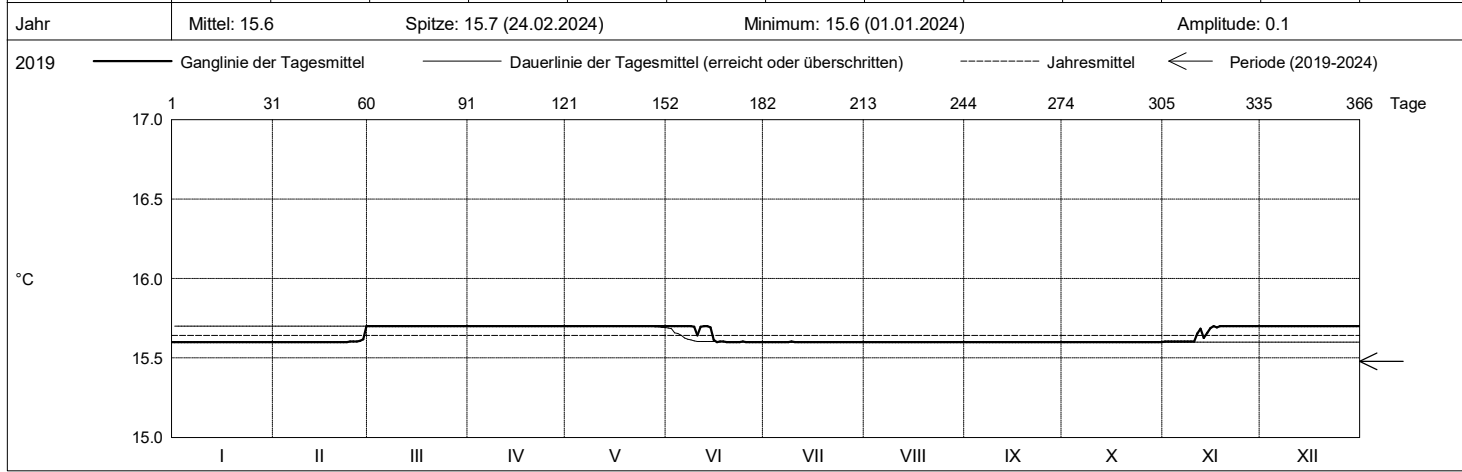
Amt für Umwelt und Energie

Koordinaten: 2611'612 / 1268'551

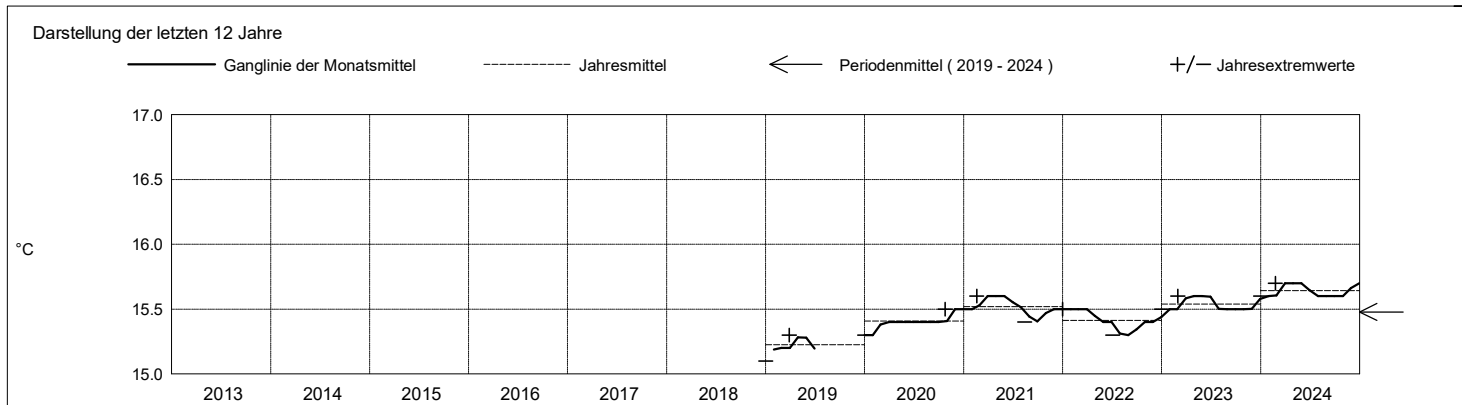
Kanton Basel-Stadt

Abstichpunkt: 254.80 m ü.M. OK Terrain: 254.99

2024	Januar	Februar	März	April	Mai	Juni	Juli	August	September	Oktober	November	Dezember	
Tagesmittel	15.6 -	15.6 -	15.7 -	15.7 -	15.7 -	15.7 +	15.6 -	15.6 -	15.6 -	15.6 -	15.6 -	15.7 -	1
	2 15.6 -	15.6 -	15.7 -	15.7 -	15.7 -	15.7 +	15.6 -	15.6 -	15.6 -	15.6 -	15.6 -	15.7 -	2
	3 15.6 -	15.6 -	15.7 -	15.7 -	15.7 -	15.7 +	15.6 -	15.6 -	15.6 -	15.6 -	15.6 -	15.7 -	3
	4 15.6 -	15.6 -	15.7 -	15.7 -	15.7 -	15.7 +	15.6 -	15.6 -	15.6 -	15.6 -	15.6 -	15.7 -	4
	5 15.6 -	15.6 -	15.7 -	15.7 -	15.7 -	15.7 +	15.6 -	15.6 -	15.6 -	15.6 -	15.6 -	15.7 -	5
	6 15.6 -	15.6 -	15.7 -	15.7 -	15.7 -	15.7 +	15.6 -	15.6 -	15.6 -	15.6 -	15.6 -	15.7 -	6
	7 15.6 -	15.6 -	15.7 -	15.7 -	15.7 -	15.7 +	15.6 -	15.6 -	15.6 -	15.6 -	15.6 -	15.7 -	7
	8 15.6 -	15.6 -	15.7 -	15.7 -	15.7 -	15.7 +	15.6 -	15.6 -	15.6 -	15.6 -	15.6 -	15.7 -	8
	9 15.6 -	15.6 -	15.7 -	15.7 -	15.7 -	15.7 +	15.6 -	15.6 -	15.6 -	15.6 -	15.6 -	15.7 -	9
	10 15.6 -	15.6 -	15.7 -	15.7 -	15.7 -	15.7 +	15.6 -	15.6 -	15.6 -	15.6 -	15.6 -	15.7 -	10
	11 15.6 -	15.6 -	15.7 -	15.7 -	15.7 -	15.7 +	15.6 -	15.6 -	15.6 -	15.6 -	15.7 +	15.7 -	11
	12 15.6 -	15.6 -	15.7 -	15.7 -	15.7 -	15.7 +	15.6 -	15.6 -	15.6 -	15.6 -	15.7 +	15.7 -	12
	13 15.6 -	15.6 -	15.7 -	15.7 -	15.7 -	15.7 +	15.6 -	15.6 -	15.6 -	15.6 -	15.6 -	15.7 -	13
	14 15.6 -	15.6 -	15.7 -	15.7 -	15.7 -	15.7 +	15.6 -	15.6 -	15.6 -	15.6 -	15.7 +	15.7 -	14
	15 15.6 -	15.6 -	15.7 -	15.7 -	15.7 -	15.6 -	15.6 -	15.6 -	15.6 -	15.6 -	15.7 +	15.7 -	15
	16 15.6 -	15.6 -	15.7 -	15.7 -	15.7 -	15.6 -	15.6 -	15.6 -	15.6 -	15.6 -	15.7 +	15.7 -	16
	17 15.6 -	15.6 -	15.7 -	15.7 -	15.7 -	15.6 -	15.6 -	15.6 -	15.6 -	15.6 -	15.7 +	15.7 -	17
	18 15.6 -	15.6 -	15.7 -	15.7 -	15.7 -	15.6 -	15.6 -	15.6 -	15.6 -	15.6 -	15.7 +	15.7 -	18
	19 15.6 -	15.6 -	15.7 -	15.7 -	15.7 -	15.6 -	15.6 -	15.6 -	15.6 -	15.6 -	15.7 +	15.7 -	19
	20 15.6 -	15.6 -	15.7 -	15.7 -	15.7 -	15.6 -	15.6 -	15.6 -	15.6 -	15.6 -	15.7 +	15.7 -	20
	21 15.6 -	15.6 -	15.7 -	15.7 -	15.7 -	15.6 -	15.6 -	15.6 -	15.6 -	15.6 -	15.7 +	15.7 -	21
	22 15.6 -	15.6 -	15.7 -	15.7 -	15.7 -	15.6 -	15.6 -	15.6 -	15.6 -	15.6 -	15.7 +	15.7 -	22
	23 15.6 -	15.6 -	15.7 -	15.7 -	15.7 -	15.6 -	15.6 -	15.6 -	15.6 -	15.6 -	15.7 +	15.7 -	23
	24 15.6 -	15.6 -	15.7 -	15.7 -	15.7 -	15.6 -	15.6 -	15.6 -	15.6 -	15.6 -	15.7 +	15.7 -	24
	25 15.6 -	15.6 -	15.7 -	15.7 -	15.7 -	15.6 -	15.6 -	15.6 -	15.6 -	15.6 -	15.7 +	15.7 -	25
+ Maximum	26 15.6 -	15.6 -	15.7 -	15.7 -	15.7 -	15.6 -	15.6 -	15.6 -	15.6 -	15.6 -	15.7 +	15.7 -	26
	27 15.6 -	15.6 -	15.7 -	15.7 -	15.7 -	15.6 -	15.6 -	15.6 -	15.6 -	15.6 -	15.7 +	15.7 -	27
- Minimum	28 15.6 -	15.6 -	15.7 -	15.7 -	15.7 -	15.6 -	15.6 -	15.6 -	15.6 -	15.6 -	15.7 +	15.7 -	28
	29 15.6 -	15.7 +	15.7 -	15.7 -	15.7 -	15.6 -	15.6 -	15.6 -	15.6 -	15.6 -	15.7 +	15.7 -	29
	30 15.6 -	15.6 -	15.7 -	15.7 -	15.7 -	15.6 -	15.6 -	15.6 -	15.6 -	15.6 -	15.7 +	15.7 -	30
	31 15.6 -	15.6 -	15.7 -	15.7 -	15.7 -	15.6 -	15.6 -	15.6 -	15.6 -	15.6 -	15.7 +	15.7 -	31
Monatsmittel	15.6 -	15.6 -	15.7 +	15.7 +	15.7 +	15.6 -	15.6 -	15.6 -	15.6 -	15.6 -	15.7 +	15.7 +	°C
Spitze Datum	15.6 - 1.	15.7 + 24.	15.7 + 1.	15.7 + 1.	15.7 + 1.	15.7 + 1.	15.7 + 9.	15.6 - 1.	15.6 - 1.	15.6 - 1.	15.7 + 1.	15.7 + 1.	°C
Amplitude	0.0 -	0.1 +	0.0 -	0.0 -	0.0 -	0.1 +	0.1 +	0.0 -	0.0 -	0.0 -	0.1 +	0.0 -	°C
Jahr	Mittel: 15.6 Spitze: 15.7 (24.02.2024) Minimum: 15.6 (01.01.2024) Amplitude: 0.1												



Periode	2019 - 2024 (5 Jahre)												
Monatsmittel	15.4 -	15.5 +	15.5 +	15.5 +	15.5 +	15.5 +	15.5 +	15.4 -	15.5 +	15.5 +	15.5 +	15.5 +	°C
Monats-Spitze Jahr	15.6 - 2024	15.7 + 2024	15.7 + 2024	15.7 + 2024	15.7 + 2024	15.7 + 2024	15.7 + 2024	15.6 - 2024	15.6 - 2024	15.6 - 2024	15.7 + 2024	15.7 + 2024	°C
Monats-Minimum Jahr	15.1 - 2019	15.2 2019	15.2 2019	15.2 2019	15.2 2019	15.1 - 2019	15.3 2022	15.3 2022	15.3 2022	15.4 + 2020	15.4 + 2020	15.4 + 2022	°C
Monats-Amplitude Jahr	0.1 + 2019	0.1 + 2020	0.1 + 2019	0.1 + 2019	0.1 + 2019	0.1 + 2019	0.1 + 2021	0.1 + 2021	0.1 + 2021	0.1 + 2020	0.1 + 2020	0.1 + 2022	°C
Periode	Mittel: 15.5 Spitze: 15.7 (24.02.2024) Minimum: 15.1 (01.01.2019) Amplitude: 0.6												



Temperatur

Pegel 1045 Zürcherstrasse (1045) - Basel

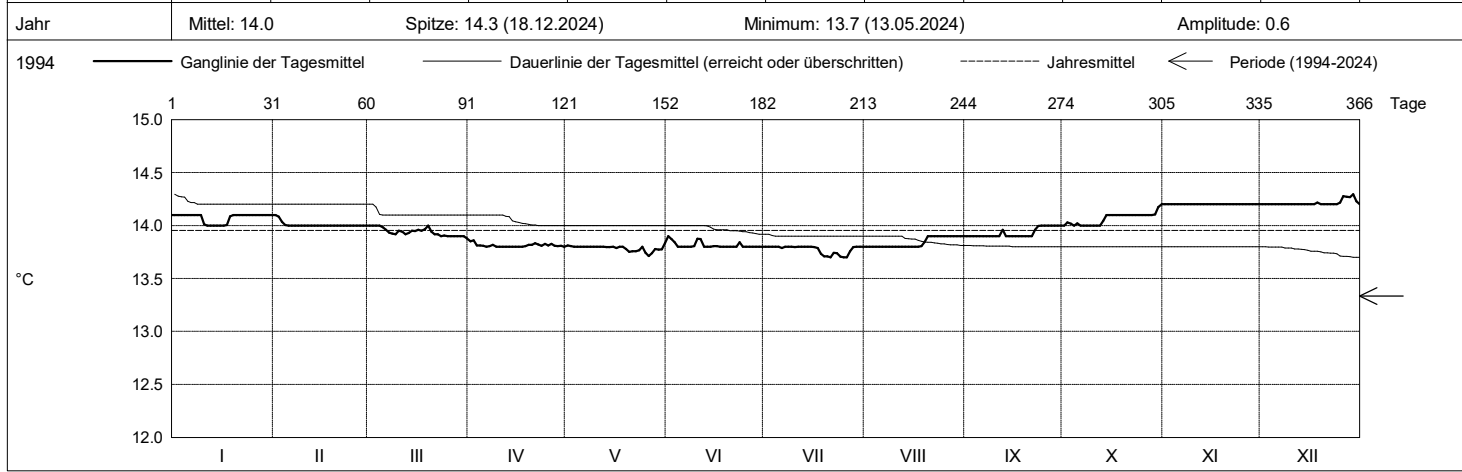
Amt für Umwelt und Energie

Koordinaten: 2612'924 / 1267'049

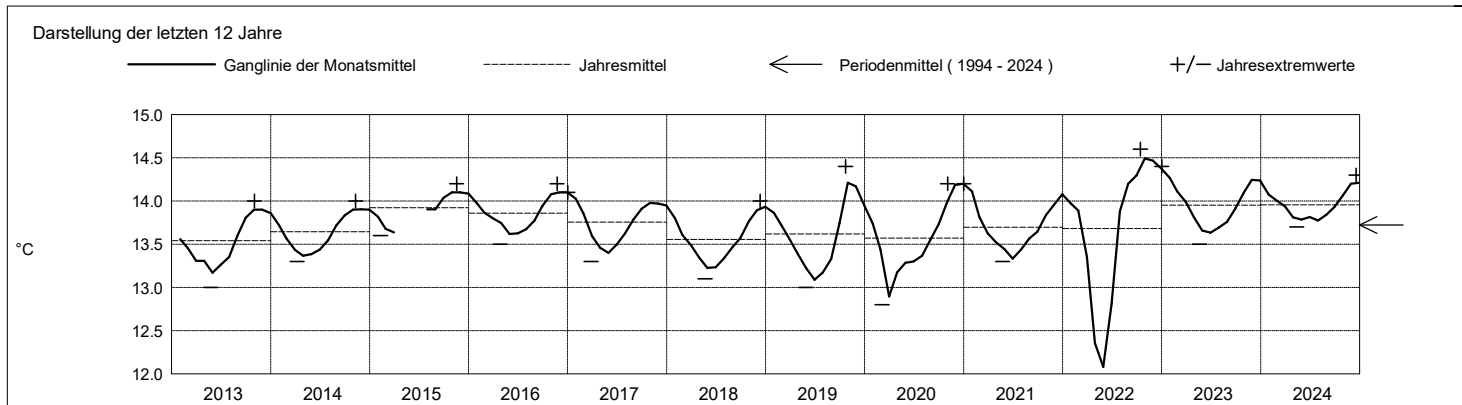
Kanton Basel-Stadt

Abstichpunkt: 256.12 m ü.M. OK Terrain: 256.38

2024	Januar	Februar	März	April	Mai	Juni	Juli	August	September	Oktober	November	Dezember	
Tagesmittel	14.1 +	14.1 +	14.0 +	13.9 +	13.8 +	13.9 +	13.8 +	13.8 -	13.9 -	14.0 -	14.2 -	14.2 -	1
	14.1 +	14.1 +	14.0 +	13.9 +	13.8 +	13.9 +	13.8 +	13.8 -	13.9 -	14.0 -	14.2 -	14.2 -	2
	14.1 +	14.0 -	14.0 +	13.8 -	13.8 +	13.8 -	13.8 +	13.8 -	13.9 -	14.0 -	14.2 -	14.2 -	3
	14.1 +	14.0 -	14.0 +	13.8 -	13.8 +	13.8 -	13.8 +	13.8 -	13.9 -	14.0 -	14.2 -	14.2 -	4
	14.1 +	14.0 -	14.0 +	13.8 -	13.8 +	13.8 -	13.8 +	13.8 -	13.9 -	14.0 -	14.2 -	14.2 -	5
	14.1 +	14.0 -	14.0 +	13.8 -	13.8 +	13.8 -	13.8 +	13.8 -	13.9 -	14.0 -	14.2 -	14.2 -	6
	14.1 +	14.0 -	13.9 -	13.8 -	13.8 +	13.8 -	13.8 +	13.8 -	13.9 -	14.0 -	14.2 -	14.2 -	7
	14.1 +	14.0 -	13.9 -	13.8 -	13.8 +	13.8 -	13.8 +	13.8 -	13.9 -	14.0 -	14.2 -	14.2 -	8
	14.1 +	14.0 -	13.9 -	13.8 -	13.8 +	13.8 -	13.8 +	13.8 -	13.9 -	14.0 -	14.2 -	14.2 -	9
	14.0 -	14.0 -	13.9 -	13.8 -	13.8 +	13.9 +	13.8 +	13.8 -	13.9 -	14.0 -	14.2 -	14.2 -	10
	14.0 -	14.0 -	13.9 -	13.8 -	13.8 +	13.9 +	13.8 +	13.8 -	13.9 -	14.0 -	14.2 -	14.2 -	11
	14.0 -	14.0 -	13.9 -	13.8 -	13.8 +	13.8 -	13.8 +	13.8 -	14.0 +	14.0 -	14.2 -	14.2 -	12
	14.0 -	14.0 -	13.9 -	13.8 -	13.8 +	13.8 -	13.8 +	13.8 -	13.9 -	14.0 -	14.2 -	14.2 -	13
	14.0 -	14.0 -	13.9 -	13.8 -	13.8 +	13.8 -	13.8 +	13.8 -	13.9 -	14.1 -	14.2 -	14.2 -	14
	14.0 -	14.0 -	13.9 -	13.8 -	13.8 +	13.8 -	13.8 +	13.8 -	13.9 -	14.1 -	14.2 -	14.2 -	15
	14.0 -	14.0 -	14.0 +	13.8 -	13.8 +	13.8 -	13.8 +	13.8 -	13.9 -	14.1 -	14.2 -	14.2 -	16
	14.0 -	14.0 -	13.9 -	13.8 -	13.8 +	13.8 -	13.8 +	13.8 -	13.9 -	14.1 -	14.2 -	14.2 -	17
	14.1 +	14.0 -	14.0 +	13.8 -	13.8 +	13.8 -	13.7 -	13.8 -	13.9 -	14.1 -	14.2 -	14.2 -	18
	14.1 +	14.0 -	14.0 +	13.8 -	13.8 +	13.8 -	13.7 -	13.8 -	13.9 -	14.1 -	14.2 -	14.2 -	19
	14.1 +	14.0 -	13.9 -	13.8 -	13.8 +	13.8 -	13.7 -	13.8 -	13.9 -	14.1 -	14.2 -	14.2 -	20
	14.1 +	14.0 -	13.9 -	13.8 -	13.8 +	13.8 -	13.7 -	13.9 +	13.9 -	14.1 -	14.2 -	14.2 -	21
	14.1 +	14.0 -	13.9 -	13.8 -	13.8 +	13.8 -	13.7 -	13.9 +	13.9 -	14.1 -	14.2 -	14.2 -	22
	14.1 +	14.0 -	13.9 -	13.8 -	13.8 +	13.8 -	13.7 -	13.9 +	14.0 +	14.1 -	14.2 -	14.2 -	23
	14.1 +	14.0 -	13.9 -	13.8 -	13.8 +	13.8 -	13.7 -	13.9 +	14.0 +	14.1 -	14.2 -	14.2 -	24
	14.1 +	14.0 -	13.9 -	13.8 -	13.8 +	13.8 -	13.7 -	13.9 +	14.0 +	14.1 -	14.2 -	14.2 -	25
+ Maximum	14.1 +	14.0 -	13.9 -	13.8 -	13.7 -	13.8 -	13.7 -	13.9 +	14.0 +	14.1 -	14.2 -	14.2 -	26
	14.1 +	14.0 -	13.9 -	13.8 -	13.7 -	13.8 -	13.7 -	13.9 +	14.0 +	14.1 -	14.2 -	14.3 +	27
- Minimum	14.1 +	14.0 -	13.9 -	13.8 -	13.8 +	13.8 -	13.8 +	13.9 +	14.0 +	14.1 -	14.2 -	14.3 +	28
	14.1 +	14.0 -	13.9 -	13.8 -	13.8 +	13.8 -	13.8 +	13.9 +	14.0 +	14.1 -	14.2 -	14.3 +	29
	14.1 +	14.0 -	13.9 -	13.8 -	13.8 +	13.8 -	13.8 +	13.9 +	14.0 +	14.2 +	14.2 -	14.2 -	30
	14.1 +	14.0 -	13.9 -	13.8 -	13.8 +	13.8 -	13.8 +	13.9 +	14.0 +	14.2 +	14.2 -	14.2 -	31
Monatsmittel	14.1	14.0	13.9	13.8 -	13.8 -	13.8 -	13.8 -	13.8 -	13.9	14.1	14.2 +	14.2 +	°C
Spitze Datum	14.1 1.	14.1 1.	14.0 1.	13.9 1.	13.9 1.	13.9 1.	13.8 - 1.	13.9 18.	14.0 12.	14.2 29.	14.2 1.	14.3 + 18.	°C
Amplitude	0.1	0.1	0.2 +	0.1	0.2 +	0.1	0.1	0.1	0.1	0.2 +	0.0 -	0.1	°C
Jahr	Mittel: 14.0 Spitze: 14.3 (18.12.2024) Minimum: 13.7 (13.05.2024) Amplitude: 0.6												



Periode	1994 - 2024 (30 Jahre)												
Monatsmittel	13.5	13.3	13.2	13.0	12.9 -	13.0	13.1	13.3	13.5	13.7 +	13.7 +	13.6	°C
Monats-Spitze Jahr	14.4 2023	14.2 2023	14.1 2023	13.9 - 2016	13.9 - 2024	13.9 - 2024	14.2 2022	14.3 2022	14.3 2022	14.6 + 2022	14.5 2022	14.4 2022	°C
Monats-Minimum Jahr	12.9 2000	12.6 2000	12.6 1999	11.9 - 2022	11.9 - 2022	12.2 2022	12.4 1999	12.7 1999	13.0 1997	13.1 + 1999	13.1 + 2002	13.0 1994	°C
Monats-Amplitude Jahr	0.3 - 2004	1.0 2020	1.2 + 2022	0.9 2022	0.7 1999	1.2 + 2022	0.8 2022	0.5 1994	0.6 2019	0.5 2019	0.3 - 2019	0.5 2003	°C
Periode	Mittel: 13.3 Spitze: 14.6 (14.10.2022) Minimum: 11.9 (25.04.2022) Amplitude: 2.7												



Temperatur

Pegel 1051 Sommercasino (1051) - Basel

Amt für Umwelt und Energie

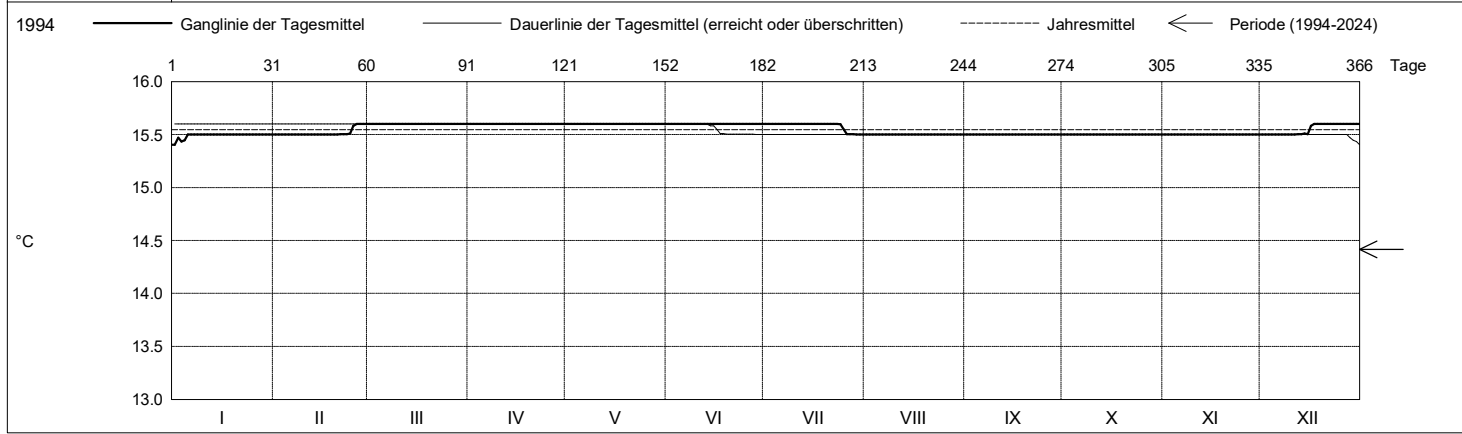
Koordinaten: 2612'092 / 1266'267

Kanton Basel-Stadt

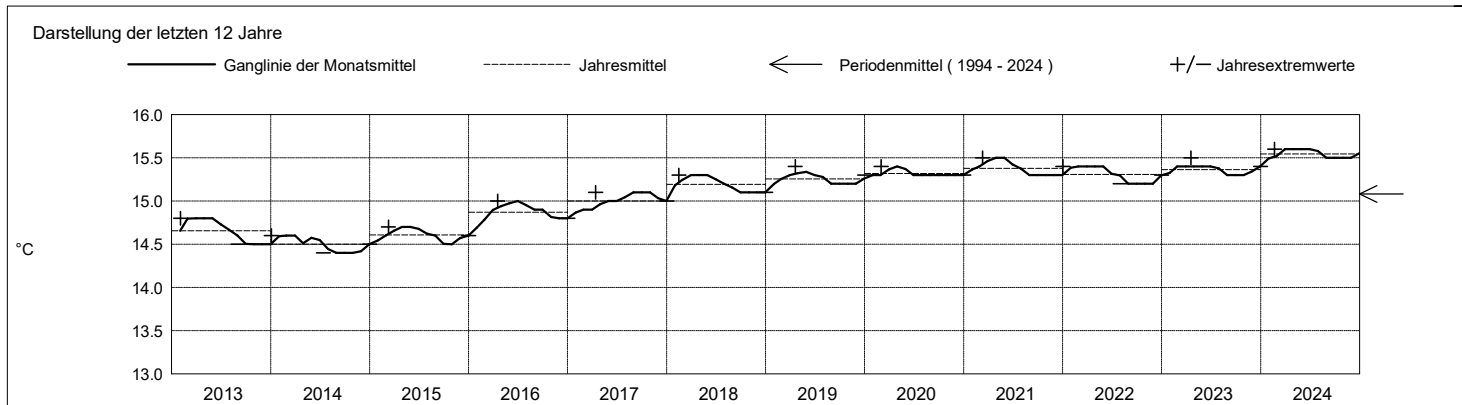
Abstichpunkt: 276.05 m ü.M. OK Terrain: 275.36

2024	Januar	Februar	März	April	Mai	Juni	Juli	August	September	Oktober	November	Dezember	
Tagesmittel	15.4 -	15.5 -	15.6 -	15.6 -	15.6 -	15.6 -	15.6 +	15.5 -	15.5 -	15.5 -	15.5 -	15.5 -	1
	15.5 +	15.5 -	15.6 -	15.6 -	15.6 -	15.6 -	15.6 +	15.5 -	15.5 -	15.5 -	15.5 -	15.5 -	2
	15.4 -	15.5 -	15.6 -	15.6 -	15.6 -	15.6 -	15.6 +	15.5 -	15.5 -	15.5 -	15.5 -	15.5 -	3
	15.4 -	15.5 -	15.6 -	15.6 -	15.6 -	15.6 -	15.6 +	15.5 -	15.5 -	15.5 -	15.5 -	15.5 -	4
	15.5 +	15.5 -	15.6 -	15.6 -	15.6 -	15.6 -	15.6 +	15.5 -	15.5 -	15.5 -	15.5 -	15.5 -	5
	15.5 +	15.5 -	15.6 -	15.6 -	15.6 -	15.6 -	15.6 +	15.5 -	15.5 -	15.5 -	15.5 -	15.5 -	6
	15.5 +	15.5 -	15.6 -	15.6 -	15.6 -	15.6 -	15.6 +	15.5 -	15.5 -	15.5 -	15.5 -	15.5 -	7
	15.5 +	15.5 -	15.6 -	15.6 -	15.6 -	15.6 -	15.6 +	15.5 -	15.5 -	15.5 -	15.5 -	15.5 -	8
	15.5 +	15.5 -	15.6 -	15.6 -	15.6 -	15.6 -	15.6 +	15.5 -	15.5 -	15.5 -	15.5 -	15.5 -	9
	15.5 +	15.5 -	15.6 -	15.6 -	15.6 -	15.6 -	15.6 +	15.5 -	15.5 -	15.5 -	15.5 -	15.5 -	10
°C	15.5 +	15.5 -	15.6 -	15.6 -	15.6 -	15.6 -	15.6 +	15.5 -	15.5 -	15.5 -	15.5 -	15.5 -	11
	15.5 +	15.5 -	15.6 -	15.6 -	15.6 -	15.6 -	15.6 +	15.5 -	15.5 -	15.5 -	15.5 -	15.5 -	12
	15.5 +	15.5 -	15.6 -	15.6 -	15.6 -	15.6 -	15.6 +	15.5 -	15.5 -	15.5 -	15.5 -	15.5 -	13
	15.5 +	15.5 -	15.6 -	15.6 -	15.6 -	15.6 -	15.6 +	15.5 -	15.5 -	15.5 -	15.5 -	15.5 -	14
	15.5 +	15.5 -	15.6 -	15.6 -	15.6 -	15.6 -	15.6 +	15.5 -	15.5 -	15.5 -	15.5 -	15.5 -	15
	15.5 +	15.5 -	15.6 -	15.6 -	15.6 -	15.6 -	15.6 +	15.5 -	15.5 -	15.5 -	15.5 -	15.6 +	16
	15.5 +	15.5 -	15.6 -	15.6 -	15.6 -	15.6 -	15.6 +	15.5 -	15.5 -	15.5 -	15.5 -	15.6 +	17
	15.5 +	15.5 -	15.6 -	15.6 -	15.6 -	15.6 -	15.6 +	15.5 -	15.5 -	15.5 -	15.5 -	15.6 +	18
	15.5 +	15.5 -	15.6 -	15.6 -	15.6 -	15.6 -	15.6 +	15.5 -	15.5 -	15.5 -	15.5 -	15.6 +	19
	15.5 +	15.5 -	15.6 -	15.6 -	15.6 -	15.6 -	15.6 +	15.5 -	15.5 -	15.5 -	15.5 -	15.6 +	20
	15.5 +	15.5 -	15.6 -	15.6 -	15.6 -	15.6 -	15.6 +	15.5 -	15.5 -	15.5 -	15.5 -	15.6 +	21
	15.5 +	15.5 -	15.6 -	15.6 -	15.6 -	15.6 -	15.6 +	15.5 -	15.5 -	15.5 -	15.5 -	15.6 +	22
	15.5 +	15.5 -	15.6 -	15.6 -	15.6 -	15.6 -	15.6 +	15.5 -	15.5 -	15.5 -	15.5 -	15.6 +	23
	15.5 +	15.5 -	15.6 -	15.6 -	15.6 -	15.6 -	15.6 +	15.5 -	15.5 -	15.5 -	15.5 -	15.6 +	24
	15.5 +	15.6 +	15.6 -	15.6 -	15.6 -	15.6 -	15.6 +	15.5 -	15.5 -	15.5 -	15.5 -	15.6 +	25
+ Maximum	15.5 +	15.6 +	15.6 -	15.6 -	15.6 -	15.6 -	15.6 +	15.5 -	15.5 -	15.5 -	15.5 -	15.6 +	26
	15.5 +	15.6 +	15.6 -	15.6 -	15.6 -	15.6 -	15.6 +	15.5 -	15.5 -	15.5 -	15.5 -	15.6 +	27
- Minimum	15.5 +	15.6 +	15.6 -	15.6 -	15.6 -	15.6 -	15.6 +	15.5 -	15.5 -	15.5 -	15.5 -	15.6 +	28
	15.5 +	15.6 +	15.6 -	15.6 -	15.6 -	15.6 -	15.6 +	15.5 -	15.5 -	15.5 -	15.5 -	15.6 +	29
	15.5 +	15.6 +	15.6 -	15.6 -	15.6 -	15.6 -	15.6 +	15.5 -	15.5 -	15.5 -	15.5 -	15.6 +	30
	15.5 +	15.6 +	15.6 -	15.6 -	15.6 -	15.6 -	15.6 +	15.5 -	15.5 -	15.5 -	15.5 -	15.6 +	31
Monatsmittel	15.5 -	15.5 -	15.6 +	15.6 +	15.6 +	15.6 +	15.6 +	15.5 -	15.5 -	15.5 -	15.5 -	15.6 +	°C
Spitze Datum	15.5 - 1.	15.6 + 21.	15.6 + 1.	15.6 + 1.	15.6 + 1.	15.6 + 1.	15.6 + 1.	15.5 - 1.	15.5 - 1.	15.5 - 1.	15.5 - 1.	15.6 + 12.	°C
Amplitude	0.1 +	0.1 +	0.0 -	0.0 -	0.0 -	0.0 -	0.1 +	0.0 -	0.0 -	0.0 -	0.0 -	0.1 +	°C

Jahr Mittel: 15.5 Spitze: 15.6 (21.02.2024) Minimum: 15.4 (01.01.2024) Amplitude: 0.2



Periode	1994 - 2024 (30 Jahre)												
Monatsmittel	14.4	14.5 +	14.5 +	14.5 +	14.5 +	14.4	14.4	14.4	14.3 -	14.3 -	14.3 -	14.4	°C
Monats-Spitze Jahr	15.5 - 2024	15.6 + 2024	15.6 + 2024	15.6 + 2024	15.6 + 2024	15.6 + 2024	15.6 + 2024	15.5 - 2024	15.5 - 2024	15.5 - 2024	15.5 - 2024	15.6 + 2024	°C
Monats-Minimum Jahr	13.5 1995	13.5 1998	13.6 + 1998	13.6 + 1998	13.6 + 1997	13.5 1998	13.4 1997	13.4 1997	13.4 1997	13.3 - 1994	13.3 - 1994	13.4 1997	°C
Monats-Amplitude Jahr	0.2 2018	0.2 2010	0.1 - 1996	0.2 2017	0.2 1994	0.3 + 2003	0.2 1994	0.2 1994	0.3 + 2003	0.3 + 1994	0.3 + 1994	0.2 1995	°C
Periode	Mittel: 14.4	Spitze: 15.6 (21.02.2024)					Minimum: 13.3 (25.10.1994)				Amplitude: 2.3		



Temperatur

Pegel 1052 Bernoullianum (1052) - Basel

Amt für Umwelt und Energie

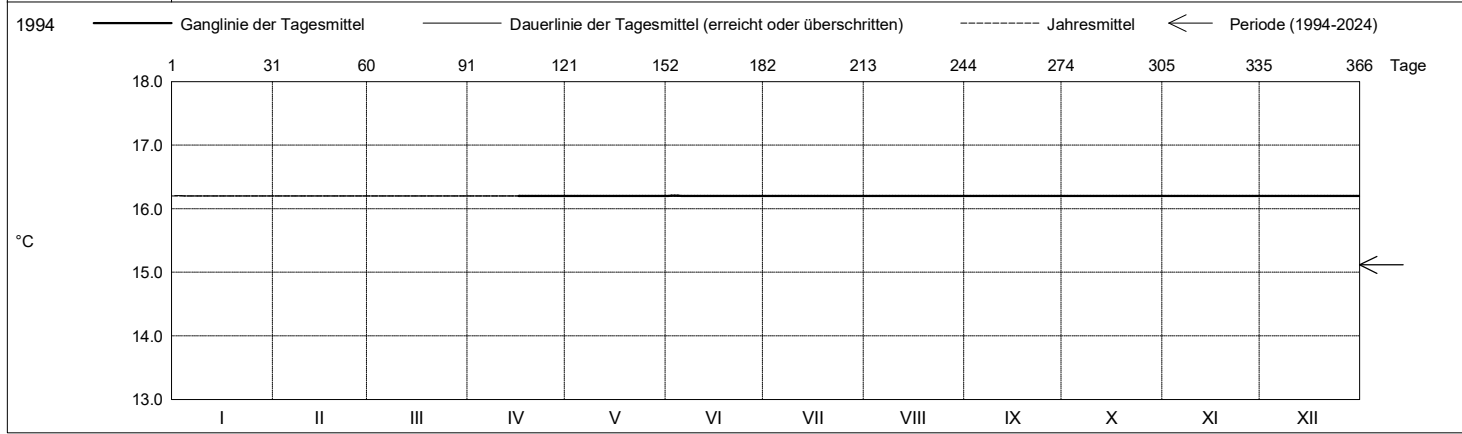
Koordinaten: 2610'681 / 1267'705

Kanton Basel-Stadt

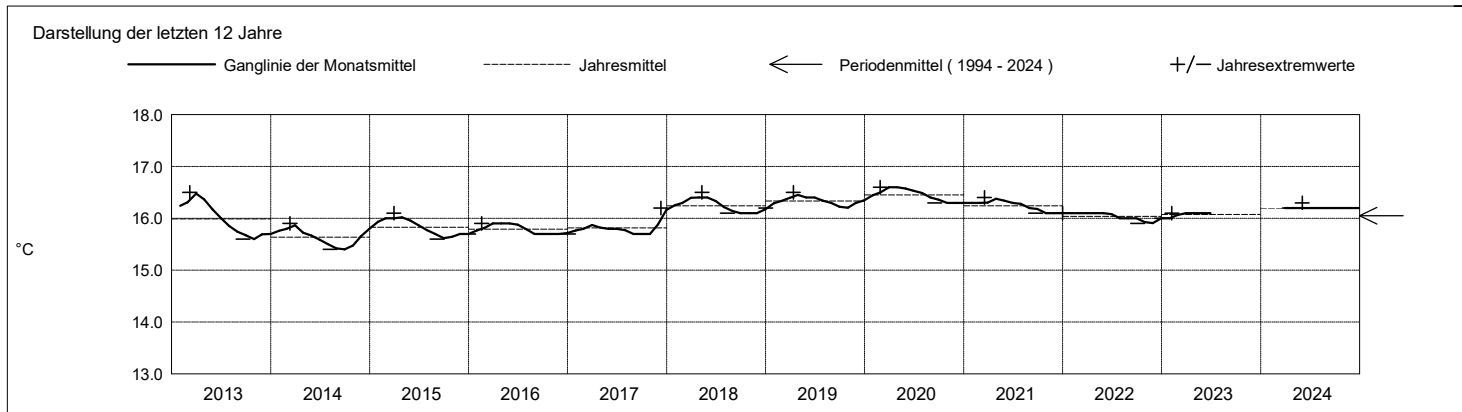
Abstichpunkt: 268.10 m ü.M. OK Terrain: 268.33

2024	Januar	Februar	März	April	Mai	Juni	Juli	August	September	Oktober	November	Dezember		
Tagesmittel					16.2 -	16.2 -	16.2 -	16.2 -	16.2 -	16.2 -	16.2 -	16.2 -	16.2 -	1
					16.2 -	16.2 -	16.2 -	16.2 -	16.2 -	16.2 -	16.2 -	16.2 -	16.2 -	2
					16.2 -	16.2 -	16.2 -	16.2 -	16.2 -	16.2 -	16.2 -	16.2 -	16.2 -	3
					16.2 -	16.2 -	16.2 -	16.2 -	16.2 -	16.2 -	16.2 -	16.2 -	16.2 -	4
					16.2 -	16.2 -	16.2 -	16.2 -	16.2 -	16.2 -	16.2 -	16.2 -	16.2 -	5
					16.2 -	16.2 -	16.2 -	16.2 -	16.2 -	16.2 -	16.2 -	16.2 -	16.2 -	6
					16.2 -	16.2 -	16.2 -	16.2 -	16.2 -	16.2 -	16.2 -	16.2 -	16.2 -	7
					16.2 -	16.2 -	16.2 -	16.2 -	16.2 -	16.2 -	16.2 -	16.2 -	16.2 -	8
					16.2 -	16.2 -	16.2 -	16.2 -	16.2 -	16.2 -	16.2 -	16.2 -	16.2 -	9
					16.2 -	16.2 -	16.2 -	16.2 -	16.2 -	16.2 -	16.2 -	16.2 -	16.2 -	10
°C					16.2 -	16.2 -	16.2 -	16.2 -	16.2 -	16.2 -	16.2 -	16.2 -	16.2 -	11
					16.2 -	16.2 -	16.2 -	16.2 -	16.2 -	16.2 -	16.2 -	16.2 -	16.2 -	12
					16.2 -	16.2 -	16.2 -	16.2 -	16.2 -	16.2 -	16.2 -	16.2 -	16.2 -	13
					16.2 -	16.2 -	16.2 -	16.2 -	16.2 -	16.2 -	16.2 -	16.2 -	16.2 -	14
					16.2 -	16.2 -	16.2 -	16.2 -	16.2 -	16.2 -	16.2 -	16.2 -	16.2 -	15
				16.2 -	16.2 -	16.2 -	16.2 -	16.2 -	16.2 -	16.2 -	16.2 -	16.2 -	16.2 -	16
				16.2 -	16.2 -	16.2 -	16.2 -	16.2 -	16.2 -	16.2 -	16.2 -	16.2 -	16.2 -	17
				16.2 -	16.2 -	16.2 -	16.2 -	16.2 -	16.2 -	16.2 -	16.2 -	16.2 -	16.2 -	18
				16.2 -	16.2 -	16.2 -	16.2 -	16.2 -	16.2 -	16.2 -	16.2 -	16.2 -	16.2 -	19
				16.2 -	16.2 -	16.2 -	16.2 -	16.2 -	16.2 -	16.2 -	16.2 -	16.2 -	16.2 -	20
				16.2 -	16.2 -	16.2 -	16.2 -	16.2 -	16.2 -	16.2 -	16.2 -	16.2 -	16.2 -	21
				16.2 -	16.2 -	16.2 -	16.2 -	16.2 -	16.2 -	16.2 -	16.2 -	16.2 -	16.2 -	22
				16.2 -	16.2 -	16.2 -	16.2 -	16.2 -	16.2 -	16.2 -	16.2 -	16.2 -	16.2 -	23
				16.2 -	16.2 -	16.2 -	16.2 -	16.2 -	16.2 -	16.2 -	16.2 -	16.2 -	16.2 -	24
				16.2 -	16.2 -	16.2 -	16.2 -	16.2 -	16.2 -	16.2 -	16.2 -	16.2 -	16.2 -	25
+ Maximum				16.2 -	16.2 -	16.2 -	16.2 -	16.2 -	16.2 -	16.2 -	16.2 -	16.2 -	16.2 -	26
				16.2 -	16.2 -	16.2 -	16.2 -	16.2 -	16.2 -	16.2 -	16.2 -	16.2 -	16.2 -	27
- Minimum				16.2 -	16.2 -	16.2 -	16.2 -	16.2 -	16.2 -	16.2 -	16.2 -	16.2 -	16.2 -	28
				16.2 -	16.2 -	16.2 -	16.2 -	16.2 -	16.2 -	16.2 -	16.2 -	16.2 -	16.2 -	29
				16.2 -	16.2 -	16.2 -	16.2 -	16.2 -	16.2 -	16.2 -	16.2 -	16.2 -	16.2 -	30
				16.2 -	16.2 -	16.2 -	16.2 -	16.2 -	16.2 -	16.2 -	16.2 -	16.2 -	16.2 -	31
Monatsmittel				16.2 -	16.2 -	16.2 -	16.2 -	16.2 -	16.2 -	16.2 -	16.2 -	16.2 -	16.2 -	°C
Spitze Datum				16.2 - 16.	16.2 - 1.	16.3 + 2.	16.2 - 1.	16.2 - 1.	16.2 - 1.	16.2 - 1.	16.2 - 1.	16.2 - 1.	16.2 - 1.	°C
Amplitude				0.0 -	0.0 -	0.1 +	0.0 -	0.0 -	0.0 -	0.0 -	0.0 -	0.0 -	°C	

Jahr Mittel: 16.2 Spitze: 16.3 (02.06.2024) Minimum: 16.2 (16.04.2024) Amplitude: 0.1



Periode	1994 - 2024 (30 Jahre)												
Monatsmittel	15.2 +	15.2 +	15.2 +	15.2 +	15.2 +	15.2 +	15.1	15.0 -	15.0 -	15.0 -	15.1	15.1	°C
Monats-Spitze Jahr	16.5 2020	16.6 + 2020	16.6 + 2020	16.6 + 2020	16.6 + 2020	16.6 + 2020	16.5 2020	16.4 2020	16.4 2020	16.3 - 2019	16.3 - 2019	16.4 2019	°C
Monats-Minimum Jahr	12.5 - 1995	12.5 - 1995	12.5 - 1995	12.5 - 1995	12.6 + 1995	12.6 + 1995	12.5 - 1994	12.6 + 1994	12.5 - 1994	12.5 - 1994	12.5 - 1994	12.5 - 1994	°C
Monats-Amplitude Jahr	0.8 2001	0.5 - 2000	0.9 + 2001	0.5 - 2000	0.5 - 2000	0.8 2002	0.5 - 2000	0.8 2002	0.5 - 2001	0.8 2001	0.5 - 1999	0.5 - 1999	°C
Periode	Mittel: 15.1			Spitze: 16.6 (27.02.2020)			Minimum: 12.5 (10.09.1994)			Amplitude: 4.1			



Temperatur

Pegel 1057 Niederholzschule (1057) - Riehen

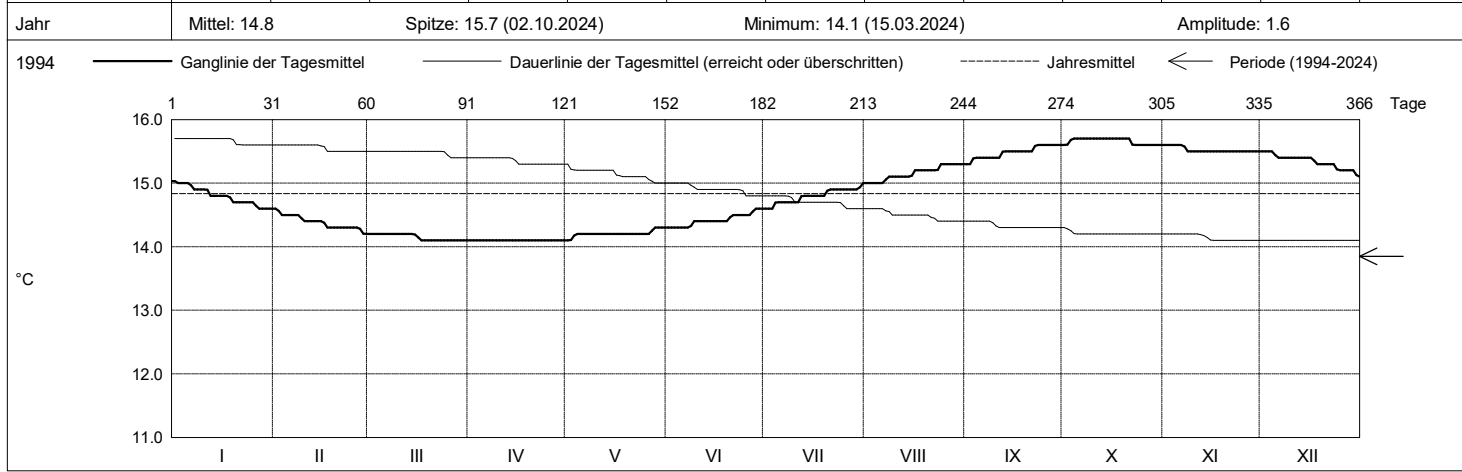
Amt für Umwelt und Energie

Koordinaten: 2614'747 / 1268'889

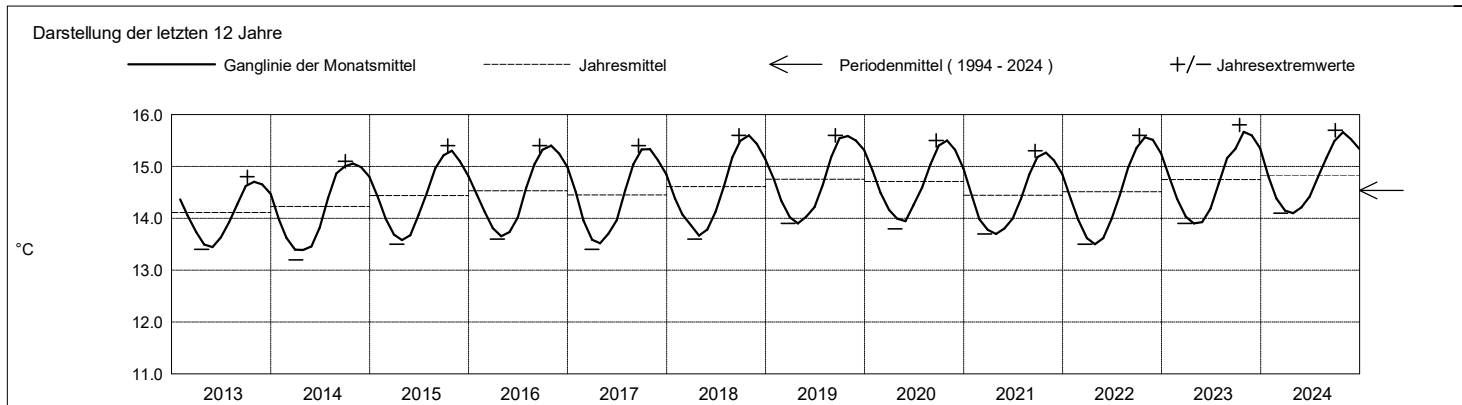
Kanton Basel-Stadt

Abstichpunkt: 264.72 m ü.M. OK Terrain: 263.79

2024	Januar	Februar	März	April	Mai	Juni	Juli	August	September	Oktober	November	Dezember		
Tagesmittel	1	15.0 +	14.6 +	14.2 +	14.1 -	14.1 -	14.3 -	14.6 -	15.0 -	15.3 -	15.6 -	15.6 +	15.5 +	1
	2	15.0 +	14.6 +	14.2 +	14.1 -	14.1 -	14.3 -	14.6 -	15.0 -	15.3 -	15.6 -	15.6 +	15.5 +	2
	3	15.0 +	14.5	14.2 +	14.1 -	14.2	14.3 -	14.6 -	15.0 -	15.4	15.7 +	15.6 +	15.5 +	3
	4	15.0 +	14.5	14.2 +	14.1 -	14.2	14.3 -	14.7	15.0 -	15.4	15.7 +	15.6 +	15.5 +	4
	5	15.0 +	14.5	14.2 +	14.1 -	14.2	14.3 -	14.7	15.0 -	15.4	15.7 +	15.6 +	15.4	5
	6	15.0 +	14.5	14.2 +	14.1 -	14.2	14.3 -	14.7	15.0 -	15.4	15.7 +	15.6 +	15.4	6
	7	14.9	14.5	14.2 +	14.1 -	14.2	14.3 -	14.7	15.1	15.4	15.7 +	15.6 +	15.4	7
	8	14.9	14.5	14.2 +	14.1 -	14.2	14.3 -	14.7	15.1	15.4	15.7 +	15.5 -	15.4	8
	9	14.9	14.4	14.2 +	14.1 -	14.2	14.4	14.7	15.1	15.4	15.7 +	15.5 -	15.4	9
	10	14.9	14.4	14.2 +	14.1 -	14.2	14.4	14.7	15.1	15.4	15.7 +	15.5 -	15.4	10
°C	11	14.9	14.4	14.2 +	14.1 -	14.2	14.4	14.7	15.1	15.4	15.7 +	15.5 -	15.4	11
	12	14.8	14.4	14.2 +	14.1 -	14.2	14.4	14.8	15.1	15.5	15.7 +	15.5 -	15.4	12
	13	14.8	14.4	14.2 +	14.1 -	14.2	14.4	14.8	15.1	15.5	15.7 +	15.5 -	15.4	13
	14	14.8	14.4	14.2 +	14.1 -	14.2	14.4	14.8	15.1	15.5	15.7 +	15.5 -	15.4	14
	15	14.8	14.4	14.2 +	14.1 -	14.2	14.4	14.8	15.1	15.5	15.7 +	15.5 -	15.4	15
	16	14.8	14.4	14.1 -	14.1 -	14.2	14.4	14.8	15.2	15.5	15.7 +	15.5 -	15.4	16
	17	14.8	14.3	14.1 -	14.1 -	14.2	14.4	14.8	15.2	15.5	15.7 +	15.5 -	15.4	17
	18	14.8	14.3	14.1 -	14.1 -	14.2	14.4	14.8	15.2	15.5	15.7 +	15.5 -	15.3	18
	19	14.7	14.3	14.1 -	14.1 -	14.2	14.4	14.8	15.2	15.5	15.7 +	15.5 -	15.3	19
	20	14.7	14.3	14.1 -	14.1 -	14.2	14.5	14.9	15.2	15.5	15.7 +	15.5 -	15.3	20
+ Maximum	21	14.7	14.3	14.1 -	14.1 -	14.2	14.5	14.9	15.2	15.5	15.7 +	15.5 -	15.3	21
	22	14.7	14.3	14.1 -	14.1 -	14.2	14.5	14.9	15.2	15.6 +	15.6 -	15.5 -	15.3	22
	23	14.7	14.3	14.1 -	14.1 -	14.2	14.5	14.9	15.2	15.6 +	15.6 -	15.5 -	15.3	23
	24	14.7	14.3	14.1 -	14.1 -	14.2	14.5	14.9	15.3 +	15.6 +	15.6 -	15.5 -	15.2	24
	25	14.7	14.3	14.1 -	14.1 -	14.2	14.5	14.9	15.3 +	15.6 +	15.6 -	15.5 -	15.2	25
	26	14.6 -	14.3	14.1 -	14.1 -	14.2	14.5	14.9	15.3 +	15.6 +	15.6 -	15.5 -	15.2	26
	27	14.6 -	14.3	14.1 -	14.1 -	14.3 +	14.6 +	14.9	15.3 +	15.6 +	15.6 -	15.5 -	15.2	27
	28	14.6 -	14.2 -	14.1 -	14.1 -	14.3 +	14.6 +	14.9	15.3 +	15.6 +	15.6 -	15.5 -	15.2	28
	29	14.6 -	14.2 -	14.1 -	14.1 -	14.3 +	14.6 +	14.9	15.3 +	15.6 +	15.6 -	15.5 -	15.2	29
	30	14.6 -		14.1 -	14.1 -	14.3 +	14.6 +	14.9	15.3 +	15.6 +	15.6 -	15.5 -	15.1 -	30
31	14.6 -		14.1 -	14.1 -	14.3 +	14.6 +	15.0 +	15.3 +	15.6 +	15.6 -	15.5 -	15.1 -	31	
Monatsmittel	14.8	14.4	14.1 -	14.1 -	14.2	14.4	14.8	15.2	15.5	15.7 +	15.5	15.3	°C	
Spitze Datum	15.1 1.	14.6 1.	14.2 1.	14.1 - 1.	14.3 27.	14.6 27.	15.0 30.	15.3 23.	15.6 22.	15.7 + 2.	15.6 1.	15.5 1.	°C	
Amplitude	0.5 +	0.4	0.1	0.0 -	0.2	0.3	0.4	0.3	0.3	0.1	0.1	0.4	°C	
Jahr	Mittel: 14.8 Spitze: 15.7 (02.10.2024) Minimum: 14.1 (15.03.2024) Amplitude: 1.6													



Periode	1994 - 2024 (30 Jahre)												
Monatsmittel	13.8	13.4	13.1	13.0 -	13.1	13.4	13.8	14.3	14.6	14.7 +	14.6	14.3	°C
Monats-Spitze Jahr	15.1 2020	14.7 2020	14.3 2020	14.1 - 2020	14.3 2024	14.6 2024	15.0 2024	15.4 2018	15.6 2018	15.8 + 2023	15.6 2018	15.6 2023	°C
Monats-Minimum Jahr	12.4 1995	12.0 1995	11.8 1995	11.6 - 1995	11.7 1995	11.9 1995	12.2 1994	12.7 1994	13.2 1994	13.4 + 1994	13.1 1994	12.9 1994	°C
Monats-Amplitude Jahr	0.8 2021	0.6 2017	0.4 - 1997	0.4 - 2005	0.4 - 2000	0.7 2012	0.9 + 2004	0.6 2010	0.5 2005	0.4 - 2006	0.4 - 1994	0.5 1998	°C
Periode	Mittel: 13.8 Spitze: 15.8 (15.10.2023) Minimum: 11.6 (08.04.1995) Amplitude: 4.2												



Temperatur

Pegel 1060 Steinenparking (1060) - Basel

Amt für Umwelt und Energie

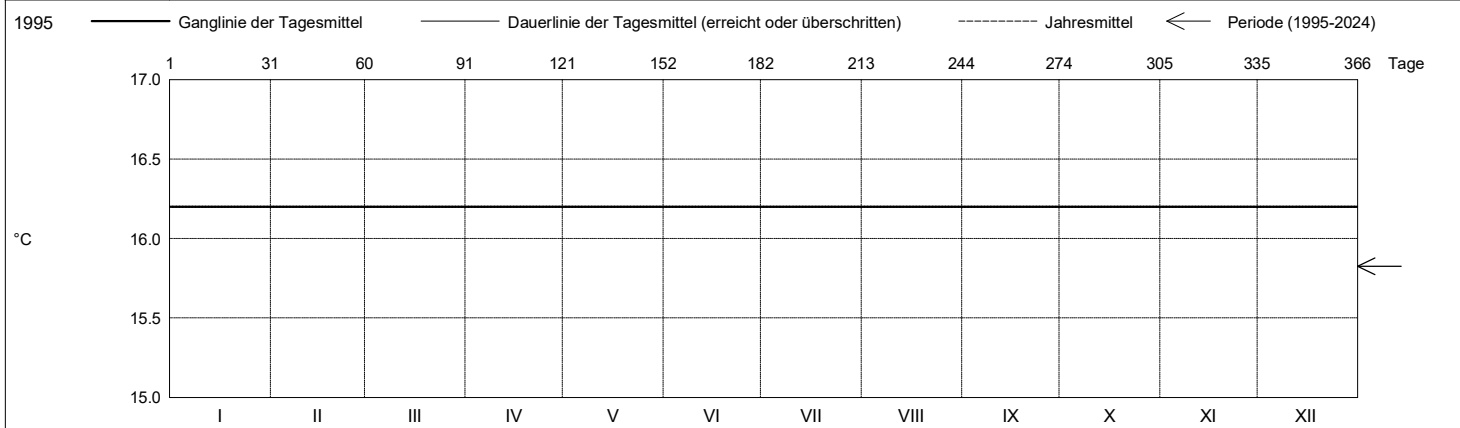
Koordinaten: 2611'155 / 1266'826

Kanton Basel-Stadt

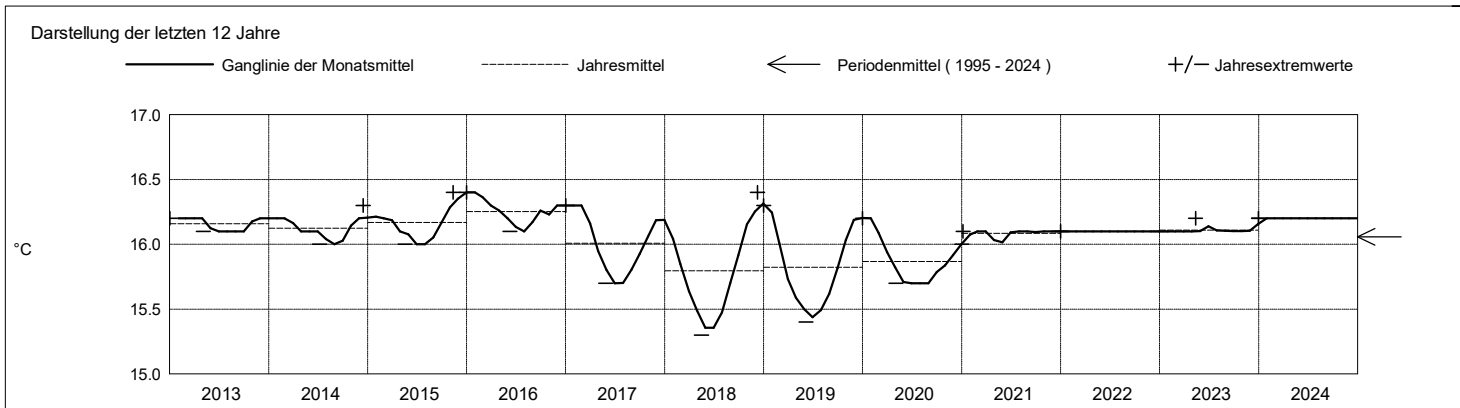
Abstichpunkt: 261.34 m ü.M. OK Terrain: 270.00

2024	Januar	Februar	März	April	Mai	Juni	Juli	August	September	Oktober	November	Dezember	
Tagesmittel	16.2 -	16.2 -	16.2 -	16.2 -	16.2 -	16.2 -	16.2 -	16.2 -	16.2 -	16.2 -	16.2 -	16.2 -	1
	16.2 -	16.2 -	16.2 -	16.2 -	16.2 -	16.2 -	16.2 -	16.2 -	16.2 -	16.2 -	16.2 -	16.2 -	2
	16.2 -	16.2 -	16.2 -	16.2 -	16.2 -	16.2 -	16.2 -	16.2 -	16.2 -	16.2 -	16.2 -	16.2 -	3
	16.2 -	16.2 -	16.2 -	16.2 -	16.2 -	16.2 -	16.2 -	16.2 -	16.2 -	16.2 -	16.2 -	16.2 -	4
	16.2 -	16.2 -	16.2 -	16.2 -	16.2 -	16.2 -	16.2 -	16.2 -	16.2 -	16.2 -	16.2 -	16.2 -	5
	16.2 -	16.2 -	16.2 -	16.2 -	16.2 -	16.2 -	16.2 -	16.2 -	16.2 -	16.2 -	16.2 -	16.2 -	6
	16.2 -	16.2 -	16.2 -	16.2 -	16.2 -	16.2 -	16.2 -	16.2 -	16.2 -	16.2 -	16.2 -	16.2 -	7
	16.2 -	16.2 -	16.2 -	16.2 -	16.2 -	16.2 -	16.2 -	16.2 -	16.2 -	16.2 -	16.2 -	16.2 -	8
	16.2 -	16.2 -	16.2 -	16.2 -	16.2 -	16.2 -	16.2 -	16.2 -	16.2 -	16.2 -	16.2 -	16.2 -	9
	16.2 -	16.2 -	16.2 -	16.2 -	16.2 -	16.2 -	16.2 -	16.2 -	16.2 -	16.2 -	16.2 -	16.2 -	10
°C	16.2 -	16.2 -	16.2 -	16.2 -	16.2 -	16.2 -	16.2 -	16.2 -	16.2 -	16.2 -	16.2 -	16.2 -	11
	16.2 -	16.2 -	16.2 -	16.2 -	16.2 -	16.2 -	16.2 -	16.2 -	16.2 -	16.2 -	16.2 -	16.2 -	12
	16.2 -	16.2 -	16.2 -	16.2 -	16.2 -	16.2 -	16.2 -	16.2 -	16.2 -	16.2 -	16.2 -	16.2 -	13
	16.2 -	16.2 -	16.2 -	16.2 -	16.2 -	16.2 -	16.2 -	16.2 -	16.2 -	16.2 -	16.2 -	16.2 -	14
	16.2 -	16.2 -	16.2 -	16.2 -	16.2 -	16.2 -	16.2 -	16.2 -	16.2 -	16.2 -	16.2 -	16.2 -	15
	16.2 -	16.2 -	16.2 -	16.2 -	16.2 -	16.2 -	16.2 -	16.2 -	16.2 -	16.2 -	16.2 -	16.2 -	16
	16.2 -	16.2 -	16.2 -	16.2 -	16.2 -	16.2 -	16.2 -	16.2 -	16.2 -	16.2 -	16.2 -	16.2 -	17
	16.2 -	16.2 -	16.2 -	16.2 -	16.2 -	16.2 -	16.2 -	16.2 -	16.2 -	16.2 -	16.2 -	16.2 -	18
	16.2 -	16.2 -	16.2 -	16.2 -	16.2 -	16.2 -	16.2 -	16.2 -	16.2 -	16.2 -	16.2 -	16.2 -	19
	16.2 -	16.2 -	16.2 -	16.2 -	16.2 -	16.2 -	16.2 -	16.2 -	16.2 -	16.2 -	16.2 -	16.2 -	20
	16.2 -	16.2 -	16.2 -	16.2 -	16.2 -	16.2 -	16.2 -	16.2 -	16.2 -	16.2 -	16.2 -	16.2 -	21
	16.2 -	16.2 -	16.2 -	16.2 -	16.2 -	16.2 -	16.2 -	16.2 -	16.2 -	16.2 -	16.2 -	16.2 -	22
	16.2 -	16.2 -	16.2 -	16.2 -	16.2 -	16.2 -	16.2 -	16.2 -	16.2 -	16.2 -	16.2 -	16.2 -	23
	16.2 -	16.2 -	16.2 -	16.2 -	16.2 -	16.2 -	16.2 -	16.2 -	16.2 -	16.2 -	16.2 -	16.2 -	24
	16.2 -	16.2 -	16.2 -	16.2 -	16.2 -	16.2 -	16.2 -	16.2 -	16.2 -	16.2 -	16.2 -	16.2 -	25
+ Maximum	16.2 -	16.2 -	16.2 -	16.2 -	16.2 -	16.2 -	16.2 -	16.2 -	16.2 -	16.2 -	16.2 -	16.2 -	26
	16.2 -	16.2 -	16.2 -	16.2 -	16.2 -	16.2 -	16.2 -	16.2 -	16.2 -	16.2 -	16.2 -	16.2 -	27
- Minimum	16.2 -	16.2 -	16.2 -	16.2 -	16.2 -	16.2 -	16.2 -	16.2 -	16.2 -	16.2 -	16.2 -	16.2 -	28
	16.2 -	16.2 -	16.2 -	16.2 -	16.2 -	16.2 -	16.2 -	16.2 -	16.2 -	16.2 -	16.2 -	16.2 -	29
	16.2 -	16.2 -	16.2 -	16.2 -	16.2 -	16.2 -	16.2 -	16.2 -	16.2 -	16.2 -	16.2 -	16.2 -	30
	16.2 -	16.2 -	16.2 -	16.2 -	16.2 -	16.2 -	16.2 -	16.2 -	16.2 -	16.2 -	16.2 -	16.2 -	31
Monatsmittel	16.2 -	16.2 -	16.2 -	16.2 -	16.2 -	16.2 -	16.2 -	16.2 -	16.2 -	16.2 -	16.2 -	16.2 -	°C
Spitze Datum	1. -	1. -	1. -	1. -	1. -	1. -	1. -	1. -	1. -	1. -	1. -	1. -	°C
Amplitude	0.0 -	0.0 -	0.0 -	0.0 -	0.0 -	0.0 -	0.0 -	0.0 -	0.0 -	0.0 -	0.0 -	0.0 -	°C

Jahr Mittel: 16.2 Spitze: 16.2 (01.01.2024) Minimum: 16.2 (01.01.2024) Amplitude: 0.0



Periode	1995 - 2024 (29 Jahre)												
Monatsmittel	15.9 +	15.9 +	15.9 +	15.8	15.8	15.7 -	15.7 -	15.7 -	15.8	15.8	15.9 +	15.9 +	°C
Monats-Spitze Jahr	16.5 1996	16.4 1996	16.4 1996	16.3 2016	16.2 - 2013	16.2 - 2016	16.2 - 2023	16.2 - 2016	16.3 2016	16.3 2012	16.8 + 1995	16.5 1995	°C
Monats-Minimum Jahr	15.3 1998	15.4 + 1998	15.4 + 1998	15.4 + 2018	15.3 2018	15.3 2018	15.3 1997	15.3 1997	15.2 - 1997	15.2 - 1995	15.2 - 1997	15.3 1997	°C
Monats-Amplitude Jahr	0.2 - 2018	0.3 2019	0.3 2017	0.2 - 2017	0.2 - 1996	0.2 - 1999	0.2 - 2018	0.3 1996	0.3 2018	0.6 1995	1.0 + 1995	0.2 - 2009	°C
Periode	Mittel: 15.8			Spitze: 16.8 (16.11.1995)				Minimum: 15.2 (24.09.1997)				Amplitude: 1.6	



Temperatur

Pegel 1061 Waldighoferstr. 3 (1061) - Basel

Amt für Umwelt und Energie

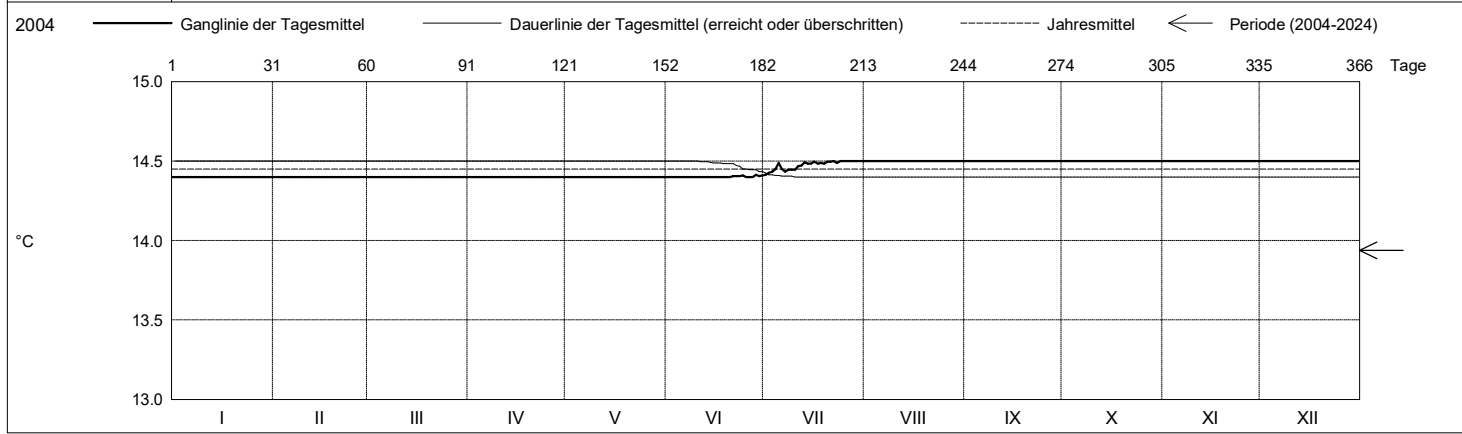
Koordinaten: 2609'255 / 1268'571

Kanton Basel-Stadt

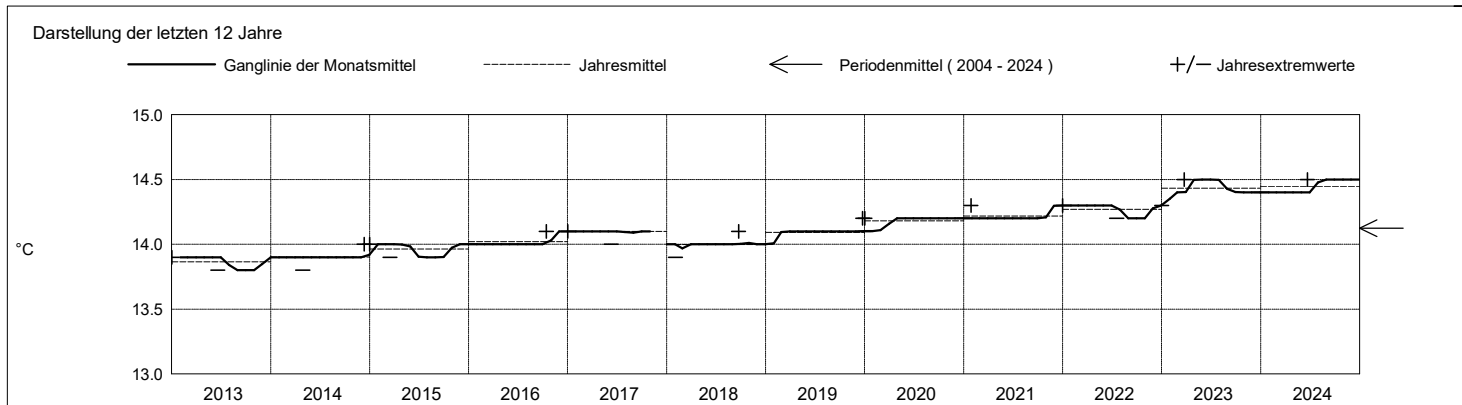
Abstichpunkt: 267.65 m ü.M. OK Terrain: 273.59

2024	Januar	Februar	März	April	Mai	Juni	Juli	August	September	Oktober	November	Dezember	
Tagesmittel	14.4 -	14.4 -	14.4 -	14.4 -	14.4 -	14.4 -	14.4 -	14.5 -	14.5 -	14.5 -	14.5 -	14.5 -	14.5 -
1	14.4 -	14.4 -	14.4 -	14.4 -	14.4 -	14.4 -	14.4 -	14.5 -	14.5 -	14.5 -	14.5 -	14.5 -	14.5 -
2	14.4 -	14.4 -	14.4 -	14.4 -	14.4 -	14.4 -	14.4 -	14.5 -	14.5 -	14.5 -	14.5 -	14.5 -	14.5 -
3	14.4 -	14.4 -	14.4 -	14.4 -	14.4 -	14.4 -	14.4 -	14.5 -	14.5 -	14.5 -	14.5 -	14.5 -	14.5 -
4	14.4 -	14.4 -	14.4 -	14.4 -	14.4 -	14.4 -	14.4 -	14.5 -	14.5 -	14.5 -	14.5 -	14.5 -	14.5 -
5	14.4 -	14.4 -	14.4 -	14.4 -	14.4 -	14.4 -	14.4 -	14.5 +	14.5 -	14.5 -	14.5 -	14.5 -	14.5 -
6	14.4 -	14.4 -	14.4 -	14.4 -	14.4 -	14.4 -	14.4 -	14.4 -	14.5 -	14.5 -	14.5 -	14.5 -	14.5 -
7	14.4 -	14.4 -	14.4 -	14.4 -	14.4 -	14.4 -	14.4 -	14.4 -	14.5 -	14.5 -	14.5 -	14.5 -	14.5 -
8	14.4 -	14.4 -	14.4 -	14.4 -	14.4 -	14.4 -	14.4 -	14.4 -	14.5 -	14.5 -	14.5 -	14.5 -	14.5 -
9	14.4 -	14.4 -	14.4 -	14.4 -	14.4 -	14.4 -	14.4 -	14.4 -	14.5 -	14.5 -	14.5 -	14.5 -	14.5 -
10	14.4 -	14.4 -	14.4 -	14.4 -	14.4 -	14.4 -	14.4 -	14.4 -	14.5 -	14.5 -	14.5 -	14.5 -	14.5 -
11	14.4 -	14.4 -	14.4 -	14.4 -	14.4 -	14.4 -	14.4 -	14.5 +	14.5 -	14.5 -	14.5 -	14.5 -	14.5 -
12	14.4 -	14.4 -	14.4 -	14.4 -	14.4 -	14.4 -	14.4 -	14.5 +	14.5 -	14.5 -	14.5 -	14.5 -	14.5 -
13	14.4 -	14.4 -	14.4 -	14.4 -	14.4 -	14.4 -	14.4 -	14.5 +	14.5 -	14.5 -	14.5 -	14.5 -	14.5 -
14	14.4 -	14.4 -	14.4 -	14.4 -	14.4 -	14.4 -	14.4 -	14.5 +	14.5 -	14.5 -	14.5 -	14.5 -	14.5 -
15	14.4 -	14.4 -	14.4 -	14.4 -	14.4 -	14.4 -	14.4 -	14.5 +	14.5 -	14.5 -	14.5 -	14.5 -	14.5 -
16	14.4 -	14.4 -	14.4 -	14.4 -	14.4 -	14.4 -	14.4 -	14.5 +	14.5 -	14.5 -	14.5 -	14.5 -	14.5 -
17	14.4 -	14.4 -	14.4 -	14.4 -	14.4 -	14.4 -	14.4 -	14.5 +	14.5 -	14.5 -	14.5 -	14.5 -	14.5 -
18	14.4 -	14.4 -	14.4 -	14.4 -	14.4 -	14.4 -	14.4 -	14.5 +	14.5 -	14.5 -	14.5 -	14.5 -	14.5 -
19	14.4 -	14.4 -	14.4 -	14.4 -	14.4 -	14.4 -	14.4 -	14.5 +	14.5 -	14.5 -	14.5 -	14.5 -	14.5 -
20	14.4 -	14.4 -	14.4 -	14.4 -	14.4 -	14.4 -	14.4 -	14.5 +	14.5 -	14.5 -	14.5 -	14.5 -	14.5 -
21	14.4 -	14.4 -	14.4 -	14.4 -	14.4 -	14.4 -	14.4 -	14.5 +	14.5 -	14.5 -	14.5 -	14.5 -	14.5 -
22	14.4 -	14.4 -	14.4 -	14.4 -	14.4 -	14.4 -	14.4 -	14.5 +	14.5 -	14.5 -	14.5 -	14.5 -	14.5 -
23	14.4 -	14.4 -	14.4 -	14.4 -	14.4 -	14.4 -	14.4 -	14.5 +	14.5 -	14.5 -	14.5 -	14.5 -	14.5 -
24	14.4 -	14.4 -	14.4 -	14.4 -	14.4 -	14.4 -	14.4 -	14.5 +	14.5 -	14.5 -	14.5 -	14.5 -	14.5 -
25	14.4 -	14.4 -	14.4 -	14.4 -	14.4 -	14.4 -	14.4 -	14.5 +	14.5 -	14.5 -	14.5 -	14.5 -	14.5 -
+ Maximum	14.4 -	14.4 -	14.4 -	14.4 -	14.4 -	14.4 -	14.4 -	14.5 +	14.5 -	14.5 -	14.5 -	14.5 -	14.5 -
26	14.4 -	14.4 -	14.4 -	14.4 -	14.4 -	14.4 -	14.4 -	14.5 +	14.5 -	14.5 -	14.5 -	14.5 -	14.5 -
27	14.4 -	14.4 -	14.4 -	14.4 -	14.4 -	14.4 -	14.4 -	14.5 +	14.5 -	14.5 -	14.5 -	14.5 -	14.5 -
- Minimum	14.4 -	14.4 -	14.4 -	14.4 -	14.4 -	14.4 -	14.4 -	14.5 +	14.5 -	14.5 -	14.5 -	14.5 -	14.5 -
28	14.4 -	14.4 -	14.4 -	14.4 -	14.4 -	14.4 -	14.4 -	14.5 +	14.5 -	14.5 -	14.5 -	14.5 -	14.5 -
29	14.4 -	14.4 -	14.4 -	14.4 -	14.4 -	14.4 -	14.4 -	14.5 +	14.5 -	14.5 -	14.5 -	14.5 -	14.5 -
30	14.4 -	14.4 -	14.4 -	14.4 -	14.4 -	14.4 -	14.4 -	14.5 +	14.5 -	14.5 -	14.5 -	14.5 -	14.5 -
31	14.4 -	14.4 -	14.4 -	14.4 -	14.4 -	14.4 -	14.4 -	14.5 +	14.5 -	14.5 -	14.5 -	14.5 -	14.5 -
Monatsmittel	14.4 -	14.4 -	14.4 -	14.4 -	14.4 -	14.4 -	14.5 +	14.5 +	14.5 +	14.5 +	14.5 +	14.5 +	°C
Spitze Datum	1.4.	1.4.	1.4.	1.4.	1.4.	21.	1.	1.	1.	1.	1.	1.	°C
Amplitude	0.0 -	0.0 -	0.0 -	0.0 -	0.0 -	0.1 +	0.1 +	0.0 -	0.0 -	0.0 -	0.0 -	0.0 -	°C

Jahr Mittel: 14.4 Spitze: 14.5 (21.06.2024) Minimum: 14.4 (01.01.2024) Amplitude: 0.1



Periode	2004 - 2024 (20 Jahre)												
Monatsmittel	13.9 -	13.9 -	13.9 -	14.0 +	13.9 -	13.9 -	13.9 -	13.9 -	13.9 -	13.9 -	13.9 -	14.0 +	°C
Monats-Spitze Jahr	14.4 - 2023	14.4 - 2023	14.5 + 2023	14.5 + 2023	14.5 + 2023	14.5 + 2023	14.5 + 2023	14.5 + 2023	14.5 + 2023	14.5 + 2024	14.5 + 2024	14.5 + 2024	°C
Monats-Minimum Jahr	13.5 + 2006	13.5 + 2006	13.5 + 2006	13.5 + 2006	13.4 - 2007	13.4 - 2007	13.4 - 2007	13.4 - 2007	13.5 + 2006	13.5 + 2006	13.5 + 2006	13.4 - 2007	°C
Monats-Amplitude Jahr	0.1 - 2021	0.1 - 2009	0.1 - 2021	0.1 - 2021	0.1 - 2021	0.2 + 2007	0.2 + 2012	0.2 + 2012	0.1 - 2004	0.1 - 2021	0.1 - 2021	0.2 + 2014	°C
Periode	Mittel: 13.9			Spitze: 14.5 (25.03.2023)			Minimum: 13.4 (10.05.2007)			Amplitude: 1.1			



Temperatur

Pegel 1062 Wittlingerstrasse (1062) - Basel

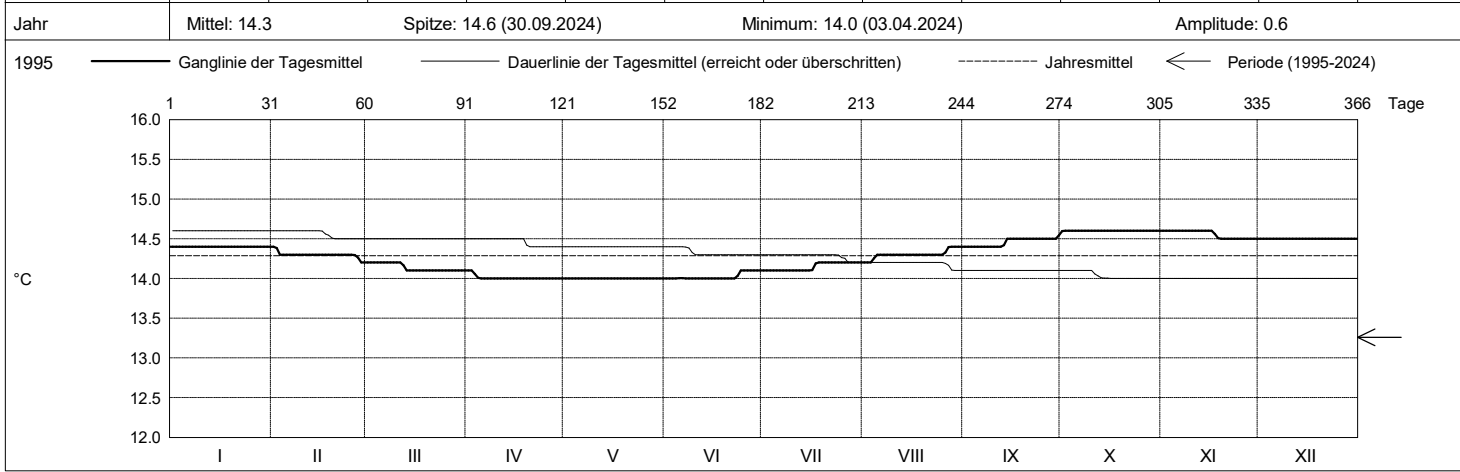
Amt für Umwelt und Energie

Koordinaten: 2613'746 / 1268'326

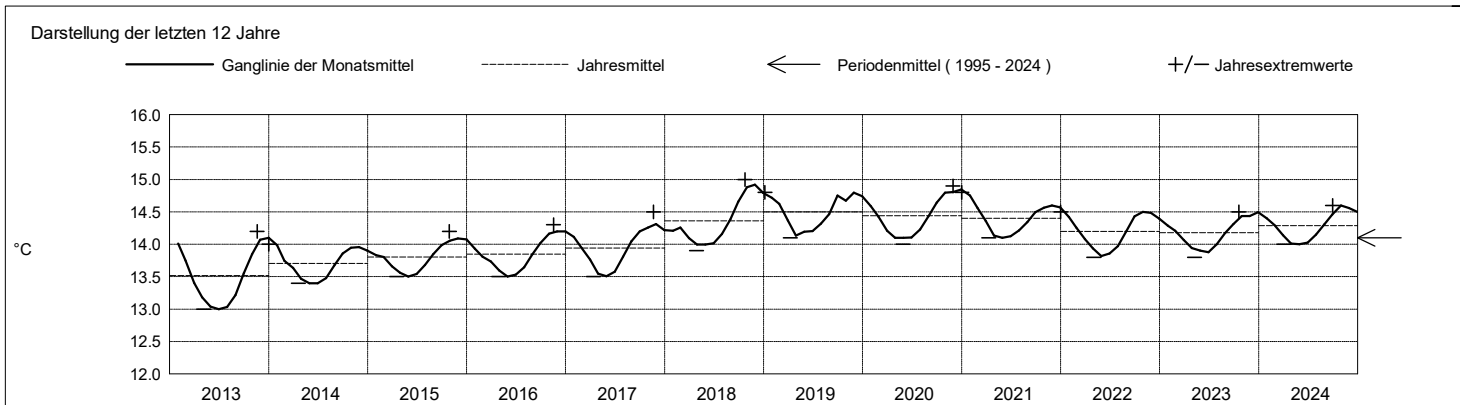
Kanton Basel-Stadt

Abstichpunkt: 254.30 m ü.M. OK Terrain: 260.15

2024	Januar	Februar	März	April	Mai	Juni	Juli	August	September	Oktober	November	Dezember			
Tagesmittel	1	14.4 -	14.4 +	14.2 +	14.1 +	14.0 -	14.0 -	14.1 -	14.2 -	14.4 -	14.6 -	14.6 +	14.5 -	1	
	2	14.4 -	14.4 +	14.2 +	14.1 +	14.0 -	14.0 -	14.1 -	14.2 -	14.4 -	14.6 -	14.6 +	14.5 -	2	
	3	14.4 -	14.3	14.2 +	14.1 +	14.0 -	14.0 -	14.1 -	14.2 -	14.4 -	14.6 -	14.6 +	14.5 -	3	
	4	14.4 -	14.3	14.2 +	14.0 -	14.0 -	14.0 -	14.1 -	14.3	14.4 -	14.6 -	14.6 +	14.5 -	4	
	5	14.4 -	14.3	14.2 +	14.0 -	14.0 -	14.0 -	14.1 -	14.3	14.4 -	14.6 -	14.6 +	14.5 -	5	
	6	14.4 -	14.3	14.2 +	14.0 -	14.0 -	14.0 -	14.1 -	14.3	14.4 -	14.6 -	14.6 +	14.5 -	6	
	7	14.4 -	14.3	14.2 +	14.0 -	14.0 -	14.0 -	14.1 -	14.3	14.4 -	14.6 -	14.6 +	14.5 -	7	
	8	14.4 -	14.3	14.2 +	14.0 -	14.0 -	14.0 -	14.1 -	14.3	14.4 -	14.6 -	14.6 +	14.5 -	8	
	9	14.4 -	14.3	14.2 +	14.0 -	14.0 -	14.0 -	14.1 -	14.3	14.4 -	14.6 -	14.6 +	14.5 -	9	
	10	14.4 -	14.3	14.2 +	14.0 -	14.0 -	14.0 -	14.1 -	14.3	14.4 -	14.6 -	14.6 +	14.5 -	10	
°C	11	14.4 -	14.3	14.2 +	14.0 -	14.0 -	14.0 -	14.1 -	14.3	14.4 -	14.6 -	14.6 +	14.5 -	11	
	12	14.4 -	14.3	14.2 +	14.0 -	14.0 -	14.0 -	14.1 -	14.3	14.4 -	14.6 -	14.6 +	14.5 -	12	
	13	14.4 -	14.3	14.1 -	14.0 -	14.0 -	14.0 -	14.1 -	14.3	14.4 -	14.6 -	14.6 +	14.5 -	13	
	14	14.4 -	14.3	14.1 -	14.0 -	14.0 -	14.0 -	14.1 -	14.3	14.5 +	14.6 -	14.6 +	14.5 -	14	
	15	14.4 -	14.3	14.1 -	14.0 -	14.0 -	14.0 -	14.1 -	14.3	14.5 +	14.6 -	14.6 +	14.5 -	15	
	16	14.4 -	14.3	14.1 -	14.0 -	14.0 -	14.0 -	14.1 -	14.3	14.5 +	14.6 -	14.6 +	14.5 -	16	
	17	14.4 -	14.3	14.1 -	14.0 -	14.0 -	14.0 -	14.2 +	14.3	14.5 +	14.6 -	14.6 +	14.5 -	17	
	18	14.4 -	14.3	14.1 -	14.0 -	14.0 -	14.0 -	14.2 +	14.3	14.5 +	14.6 -	14.5 -	14.5 -	18	
	19	14.4 -	14.3	14.1 -	14.0 -	14.0 -	14.0 -	14.2 +	14.3	14.5 +	14.6 -	14.5 -	14.5 -	19	
	20	14.4 -	14.3	14.1 -	14.0 -	14.0 -	14.0 -	14.2 +	14.3	14.5 +	14.6 -	14.5 -	14.5 -	20	
+ Maximum	21	14.4 -	14.3	14.1 -	14.0 -	14.0 -	14.0 -	14.2 +	14.3	14.5 +	14.6 -	14.5 -	14.5 -	21	
	22	14.4 -	14.3	14.1 -	14.0 -	14.0 -	14.0 -	14.2 +	14.3	14.5 +	14.6 -	14.5 -	14.5 -	22	
	23	14.4 -	14.3	14.1 -	14.0 -	14.0 -	14.0 -	14.2 +	14.3	14.5 +	14.6 -	14.5 -	14.5 -	23	
	24	14.4 -	14.3	14.1 -	14.0 -	14.0 -	14.1 +	14.2 +	14.3	14.5 +	14.6 -	14.5 -	14.5 -	24	
	25	14.4 -	14.3	14.1 -	14.0 -	14.0 -	14.1 +	14.2 +	14.3	14.5 +	14.6 -	14.5 -	14.5 -	25	
	- Minimum	26	14.4 -	14.3	14.1 -	14.0 -	14.0 -	14.1 +	14.2 +	14.3	14.5 +	14.6 -	14.5 -	14.5 -	26
		27	14.4 -	14.3	14.1 -	14.0 -	14.0 -	14.1 +	14.2 +	14.4 +	14.5 +	14.6 -	14.5 -	14.5 -	27
	Amplitude	28	14.4 -	14.2 -	14.1 -	14.0 -	14.0 -	14.1 +	14.2 +	14.4 +	14.5 +	14.6 -	14.5 -	14.5 -	28
		29	14.4 -	14.2 -	14.1 -	14.0 -	14.0 -	14.1 +	14.2 +	14.4 +	14.5 +	14.6 -	14.5 -	14.5 -	29
		30	14.4 -		14.1 -	14.0 -	14.0 -	14.1 +	14.2 +	14.4 +	14.5 +	14.6 -	14.5 -	14.5 -	30
31		14.4 -		14.1 -	14.0 -	14.0 -	14.1 +	14.2 +	14.4 +	14.5 +	14.6 -	14.5 -	14.5 -	31	
Monatsmittel	14.4	14.3	14.1	14.0 -	14.0 -	14.0 -	14.1	14.3	14.5	14.6 +	14.6 +	14.5	°C		
Spitze Datum	14.4 1.	14.4 1.	14.2 1.	14.1 1.	14.0 1.	14.1 5.	14.2 16.	14.4 26.	14.6 + 30.	14.6 + 1.	14.6 + 1.	14.5 1.	°C		
Amplitude	0.0 -	0.2 +	0.1	0.1	0.0 -	0.1	0.1	0.2 +	0.2 +	0.1	0.1	0.0 -	°C		
Jahr	Mittel: 14.3 Spitze: 14.6 (30.09.2024) Minimum: 14.0 (03.04.2024) Amplitude: 0.6														



Periode	1995 - 2024 (29 Jahre)												
Monatsmittel	13.4	13.3	13.1	13.0 -	13.0 -	13.0 -	13.1	13.3	13.4	13.5 +	13.5 +	13.5 +	°C
Monats-Spitze Jahr	14.8 2019	14.7 2019	14.5 2019	14.2 - 2019	14.2 - 2019	14.3 2019	14.4 2019	14.6 2018	14.8 2019	15.0 + 2018	15.0 + 2018	14.9 2018	°C
Monats-Minimum Jahr	12.3 + 1996	12.3 + 1998	12.3 + 1996	12.2 2006	12.1 - 2006	12.2 2006	12.3 + 1996	12.2 1998	12.2 1995	12.2 1995	12.2 1998	12.3 + 1995	°C
Monats-Amplitude Jahr	0.6 + 2004	0.4 2013	0.3 2003	0.4 2006	0.2 - 2006	0.4 2012	0.3 2008	0.3 2004	0.5 2013	0.3 2012	0.2 - 2004	0.4 2003	°C
Periode	Mittel: 13.3 Spitze: 15.0 (23.10.2018) Minimum: 12.1 (12.05.2006) Amplitude: 2.9												



Temperatur

Pegel 1064 Waldshuterstrasse (1064) - Basel

Amt für Umwelt und Energie

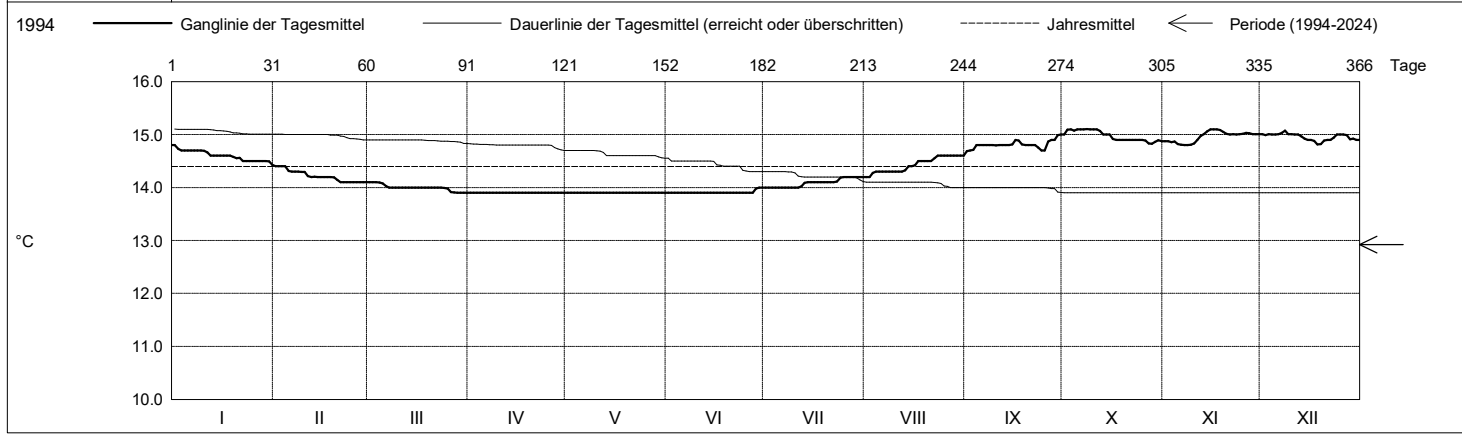
Koordinaten: 2613'220 / 1268'751

Kanton Basel-Stadt

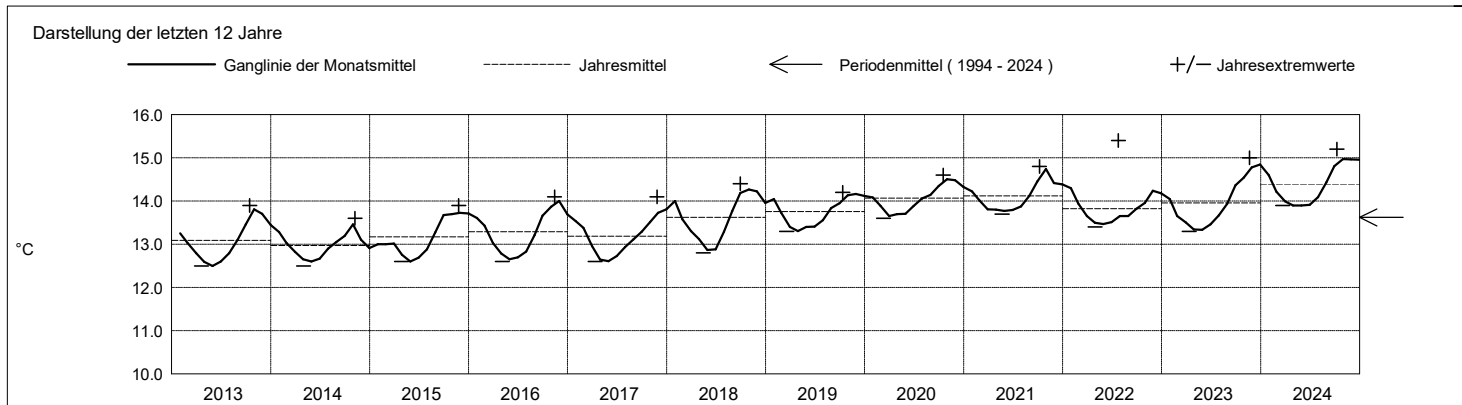
Abstichpunkt: 255.49 m ü.M. OK Terrain: 259.00

2024		Januar	Februar	März	April	Mai	Juni	Juli	August	September	Oktober	November	Dezember	
Tagesmittel	1	14.8 +	14.4 +	14.1 +	13.9 -	13.9 -	13.9 -	14.0 -	14.2 -	14.7 -	15.0	14.9	15.0	1
	2	14.7	14.4 +	14.1 +	13.9 -	13.9 -	13.9 -	14.0 -	14.2 -	14.7 -	15.1 +	14.9	15.0	2
	3	14.7	14.4 +	14.1 +	13.9 -	13.9 -	13.9 -	14.0 -	14.3	14.7 -	15.1 +	14.9	15.0	3
	4	14.7	14.4 +	14.1 +	13.9 -	13.9 -	13.9 -	14.0 -	14.3	14.8	15.1 +	14.9	15.0	4
	5	14.7	14.3	14.1 +	13.9 -	13.9 -	13.9 -	14.0 -	14.3	14.8	15.1 +	14.8 -	15.0	5
	6	14.7	14.3	14.0	13.9 -	13.9 -	13.9 -	14.0 -	14.3	14.8	15.1 +	14.8 -	15.0	6
	7	14.7	14.3	14.0	13.9 -	13.9 -	13.9 -	14.0 -	14.3	14.8	15.1 +	14.8 -	15.0	7
	8	14.7	14.3	14.0	13.9 -	13.9 -	13.9 -	14.0 -	14.3	14.8	15.1 +	14.8 -	15.1 +	8
	9	14.7	14.3	14.0	13.9 -	13.9 -	13.9 -	14.0 -	14.3	14.8	15.1 +	14.8 -	15.0	9
	10	14.7	14.3	14.0	13.9 -	13.9 -	13.9 -	14.0 -	14.3	14.8	15.1 +	14.8 -	15.0	10
°C	11	14.7	14.2	14.0	13.9 -	13.9 -	13.9 -	14.0 -	14.3	14.8	15.1 +	14.9	15.0	11
	12	14.6	14.2	14.0	13.9 -	13.9 -	13.9 -	14.0 -	14.3	14.8	15.1 +	15.0	15.0	12
	13	14.6	14.2	14.0	13.9 -	13.9 -	13.9 -	14.1	14.3	14.8	15.0	15.0	15.0	13
	14	14.6	14.2	14.0	13.9 -	13.9 -	13.9 -	14.1	14.4	14.8	15.0	15.1 +	14.9	14
	15	14.6	14.2	14.0	13.9 -	13.9 -	13.9 -	14.1	14.4	14.8	15.0	15.1 +	14.9	15
	16	14.6	14.2	14.0	13.9 -	13.9 -	13.9 -	14.1	14.4	14.9	14.9	15.1 +	14.9	16
	17	14.6	14.2	14.0	13.9 -	13.9 -	13.9 -	14.1	14.5	14.9	14.9	15.1 +	14.9	17
	18	14.6	14.2	14.0	13.9 -	13.9 -	13.9 -	14.1	14.5	14.8	14.9	15.1 +	14.8 -	18
	19	14.6	14.2	14.0	13.9 -	13.9 -	13.9 -	14.1	14.5	14.8	14.9	15.0	14.8 -	19
	20	14.6	14.1 -	14.0	13.9 -	13.9 -	13.9 -	14.1	14.5	14.8	14.9	15.0	14.9	20
+ Maximum	21	14.6	14.1 -	14.0	13.9 -	13.9 -	13.9 -	14.1	14.5	14.8	14.9	15.0	14.9	21
	22	14.5	14.1 -	14.0	13.9 -	13.9 -	13.9 -	14.1	14.6 +	14.8	14.9	15.0	14.9	22
	23	14.5	14.1 -	14.0	13.9 -	13.9 -	13.9 -	14.1	14.6 +	14.8	14.9	15.0	14.9	23
	24	14.5	14.1 -	14.0	13.9 -	13.9 -	13.9 -	14.2 +	14.6 +	14.7 -	14.9	15.0	15.0	24
	25	14.5	14.1 -	14.0	13.9 -	13.9 -	13.9 -	14.2 +	14.6 +	14.7 -	14.9	15.0	15.0	25
	26	14.5	14.1 -	13.9 -	13.9 -	13.9 -	13.9 -	14.2 +	14.6 +	14.9	14.9	15.0	15.0	26
	27	14.5	14.1 -	13.9 -	13.9 -	13.9 -	13.9 -	14.2 +	14.6 +	14.9	14.8 -	15.0	15.0	27
	28	14.5	14.1 -	13.9 -	13.9 -	13.9 -	14.0 +	14.2 +	14.6 +	14.9	14.8 -	15.0	14.9	28
	29	14.5	14.1 -	13.9 -	13.9 -	13.9 -	14.0 +	14.2 +	14.6 +	15.0 +	14.9	15.0	14.9	29
	30	14.5	14.1 -	13.9 -	13.9 -	13.9 -	14.0 +	14.2 +	14.6 +	15.0 +	14.9	15.0	14.9	30
31	14.4 -	13.9 -	13.9 -	13.9 -	13.9 -	14.0 +	14.2 +	14.6 +	15.0 +	14.9	15.0	14.9	31	
Monatsmittel		14.6	14.2	14.0	13.9 -	13.9 -	13.9 -	14.1	14.4	14.8	15.0 +	15.0 +	15.0 +	°C
Spitze Datum		14.8 1.	14.4 1.	14.1 1.	13.9 - 1.	13.9 - 1.	14.0 28.	14.2 23.	14.6 22.	15.0 29.	15.2 + 8.	15.1 12.	15.2 + 3.	°C
Amplitude		0.4	0.3	0.2	0.0 -	0.0 -	0.1	0.2	0.4	0.4	0.5 +	0.4	0.4	°C

Jahr Mittel: 14.4 Spitze: 15.2 (08.10.2024) Minimum: 13.9 (22.03.2024) Amplitude: 1.3



Periode		1994 - 2024 (30 Jahre)												
Monatsmittel		13.2	12.9	12.7	12.5	12.4 -	12.5	12.7	12.9	13.1	13.3	13.4 +	13.4 +	°C
Monats-Spitze Jahr		15.3 1996	14.4 1996	14.1 2024	13.9 - 2024	13.9 - 2024	14.0 2020	15.4 + 2022	14.6 2024	15.0 2024	15.2 2024	15.1 1995	15.3 1995	°C
Monats-Minimum Jahr		11.3 + 1998	10.9 1998	10.5 1998	10.4 1994	10.2 1994	10.2 1994	10.1 - 1994	10.4 1994	10.3 1998	10.1 - 1998	10.5 1998	10.6 1998	°C
Monats-Amplitude Jahr		0.9 1996	1.0 1996	1.2 1996	0.4 - 1994	0.7 2002	0.6 2002	1.9 2022	1.1 2022	1.2 1994	1.9 1995	0.7 2002	2.2 + 1998	°C
Periode		Mittel: 12.9		Spitze: 15.4 (25.07.2022)			Minimum: 10.1 (03.07.1994)			Amplitude: 5.3				



Temperatur

Pegel 1065 Bernerring (1065) - Basel

Amt für Umwelt und Energie

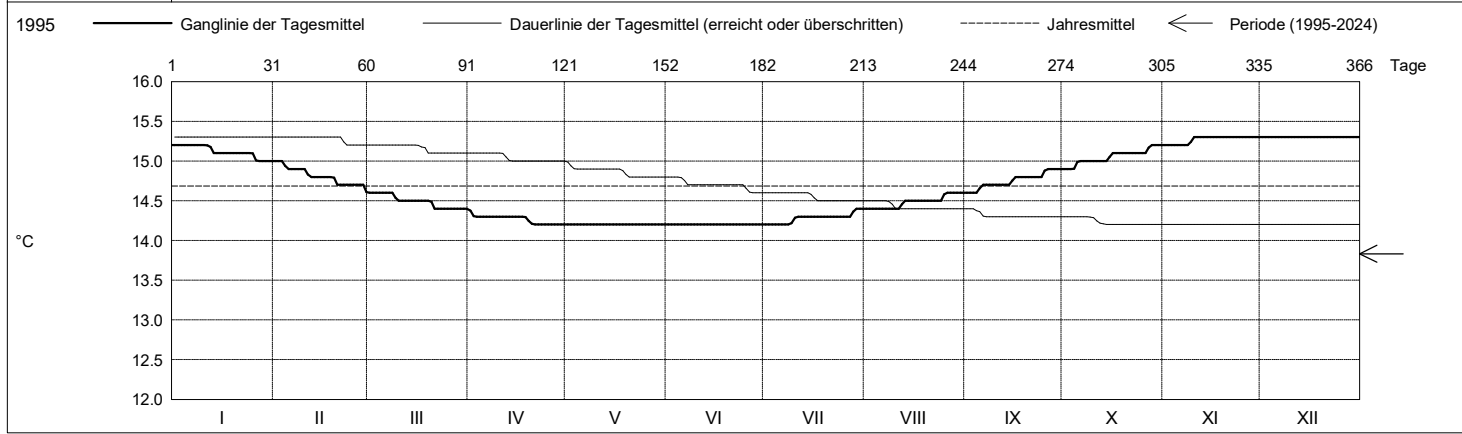
Koordinaten: 2610'035 / 1266'301

Kanton Basel-Stadt

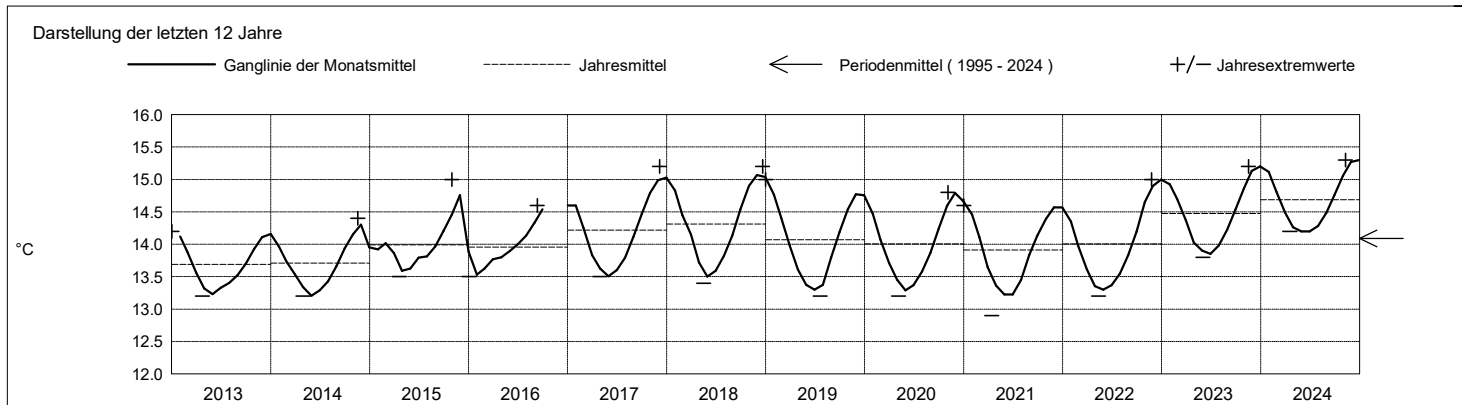
Abstichpunkt: 274.35 m ü.M. OK Terrain: 280.37

2024	Januar	Februar	März	April	Mai	Juni	Juli	August	September	Oktober	November	Dezember			
Tagesmittel	1	15.2 +	15.0 +	14.6 +	14.4 +	14.2 -	14.2 -	14.2 -	14.4 -	14.6 -	14.9 -	15.2 -	15.3 -	1	
	2	15.2 +	15.0 +	14.6 +	14.3	14.2 -	14.2 -	14.2 -	14.4 -	14.6 -	14.9 -	15.2 -	15.3 -	2	
	3	15.2 +	15.0 +	14.6 +	14.3	14.2 -	14.2 -	14.2 -	14.4 -	14.6 -	14.9 -	15.2 -	15.3 -	3	
	4	15.2 +	14.9	14.6 +	14.3	14.2 -	14.2 -	14.2 -	14.4 -	14.6 -	14.9 -	15.2 -	15.3 -	4	
	5	15.2 +	14.9	14.6 +	14.3	14.2 -	14.2 -	14.2 -	14.4 -	14.7	15.0	15.2 -	15.3 -	5	
	6	15.2 +	14.9	14.6 +	14.3	14.2 -	14.2 -	14.2 -	14.4 -	14.7	15.0	15.2 -	15.3 -	6	
	7	15.2 +	14.9	14.6 +	14.3	14.2 -	14.2 -	14.2 -	14.4 -	14.7	15.0	15.2 -	15.3 -	7	
	8	15.2 +	14.9	14.6 +	14.3	14.2 -	14.2 -	14.2 -	14.4 -	14.7	15.0	15.2 -	15.3 -	8	
	9	15.2 +	14.9	14.5	14.3	14.2 -	14.2 -	14.2 -	14.4 -	14.7	15.0	15.2 -	15.3 -	9	
	10	15.2 +	14.9	14.5	14.3	14.2 -	14.2 -	14.3	14.4 -	14.7	15.0	15.3 +	15.3 -	10	
°C	11	15.2 +	14.8	14.5	14.3	14.2 -	14.2 -	14.3	14.4 -	14.7	15.0	15.3 +	15.3 -	11	
	12	15.2 +	14.8	14.5	14.3	14.2 -	14.2 -	14.3	14.5	14.7	15.0	15.3 +	15.3 -	12	
	13	15.1	14.8	14.5	14.3	14.2 -	14.2 -	14.3	14.5	14.7	15.0	15.3 +	15.3 -	13	
	14	15.1	14.8	14.5	14.3	14.2 -	14.2 -	14.3	14.5	14.7	15.0	15.3 +	15.3 -	14	
	15	15.1	14.8	14.5	14.3	14.2 -	14.2 -	14.3	14.5	14.8	15.1	15.3 +	15.3 -	15	
	16	15.1	14.8	14.5	14.3	14.2 -	14.2 -	14.3	14.5	14.8	15.1	15.3 +	15.3 -	16	
	17	15.1	14.8	14.5	14.3	14.2 -	14.2 -	14.3	14.5	14.8	15.1	15.3 +	15.3 -	17	
	18	15.1	14.8	14.5	14.3	14.2 -	14.2 -	14.3	14.5	14.8	15.1	15.3 +	15.3 -	18	
	19	15.1	14.8	14.5	14.2 -	14.2 -	14.2 -	14.3	14.5	14.8	15.1	15.3 +	15.3 -	19	
	20	15.1	14.7	14.5	14.2 -	14.2 -	14.2 -	14.3	14.5	14.8	15.1	15.3 +	15.3 -	20	
+ Maximum	21	15.1	14.7	14.4 -	14.2 -	14.2 -	14.2 -	14.3	14.5	14.8	15.1	15.3 +	15.3 -	21	
	22	15.1	14.7	14.4 -	14.2 -	14.2 -	14.2 -	14.3	14.5	14.8	15.1	15.3 +	15.3 -	22	
	23	15.1	14.7	14.4 -	14.2 -	14.2 -	14.2 -	14.3	14.5	14.8	15.1	15.3 +	15.3 -	23	
	24	15.1	14.7	14.4 -	14.2 -	14.2 -	14.2 -	14.3	14.5	14.8	15.1	15.3 +	15.3 -	24	
	25	15.1	14.7	14.4 -	14.2 -	14.2 -	14.2 -	14.3	14.6 +	14.9 +	15.1	15.3 +	15.3 -	25	
	- Minimum	26	15.0 -	14.7	14.4 -	14.2 -	14.2 -	14.2 -	14.3	14.6 +	14.9 +	15.1	15.3 +	15.3 -	26
		27	15.0 -	14.7	14.4 -	14.2 -	14.2 -	14.2 -	14.3	14.6 +	14.9 +	15.2 +	15.3 +	15.3 -	27
		28	15.0 -	14.7	14.4 -	14.2 -	14.2 -	14.2 -	14.4 +	14.6 +	14.9 +	15.2 +	15.3 +	15.3 -	28
		29	15.0 -	14.6 -	14.4 -	14.2 -	14.2 -	14.2 -	14.4 +	14.6 +	14.9 +	15.2 +	15.3 +	15.3 -	29
		30	15.0 -		14.4 -	14.2 -	14.2 -	14.2 -	14.4 +	14.6 +	14.9 +	15.2 +	15.3 +	15.3 -	30
31		15.0 -		14.4 -	14.2 -	14.2 -	14.2 -	14.4 +	14.6 +	14.9 +	15.2 +	15.3 +	15.3 -	31	
Monatsmittel	15.1	14.8	14.5	14.3	14.2 -	14.2 -	14.3	14.5	14.8	15.1	15.3 +	15.3 +	°C		
Spitze Datum	15.2 1.	15.0 1.	14.6 1.	14.4 1.	14.2 - 1.	14.2 - 1.	14.4 28.	14.6 25.	14.9 25.	15.2 27.	15.3 + 9.	15.3 + 1.	°C		
Amplitude	0.2	0.4 +	0.2	0.2	0.0 -	0.0 -	0.2	0.2	0.3	0.3	0.1	0.0 -	°C		

Jahr Mittel: 14.7 Spitze: 15.3 (09.11.2024) Minimum: 14.2 (18.04.2024) Amplitude: 1.1



Periode	1995 - 2024 (29 Jahre)												
Monatsmittel	14.3	13.9	13.6	13.3	13.2 -	13.3	13.4	13.7	14.0	14.3	14.5 +	14.5 +	°C
Monats-Spitze Jahr	15.5 1996	15.0 2024	14.6 2023	14.4 2024	14.2 - 2024	14.2 - 2024	14.4 2024	14.6 2024	14.9 2024	15.2 2024	15.7 1995	15.8 + 1995	°C
Monats-Minimum Jahr	13.5 2005	13.2 1999	12.8 1999	12.7 1999	12.7 1999	12.5 - 1997	12.7 1997	12.9 1997	13.2 1997	13.6 1997	13.9 + 1997	13.3 2014	°C
Monats-Amplitude Jahr	0.8 2005	0.6 1996	0.7 1996	0.6 2021	0.3 - 2001	0.3 - 2002	0.4 2002	0.4 2000	0.5 2003	0.7 2015	1.4 + 1995	1.1 2014	°C
Periode	Mittel: 13.8			Spitze: 15.8 (11.12.1995)			Minimum: 12.5 (23.06.1997)			Amplitude: 3.3			



Temperatur

Pegel 1066 Nonnenweg (1066) - Basel

Amt für Umwelt und Energie

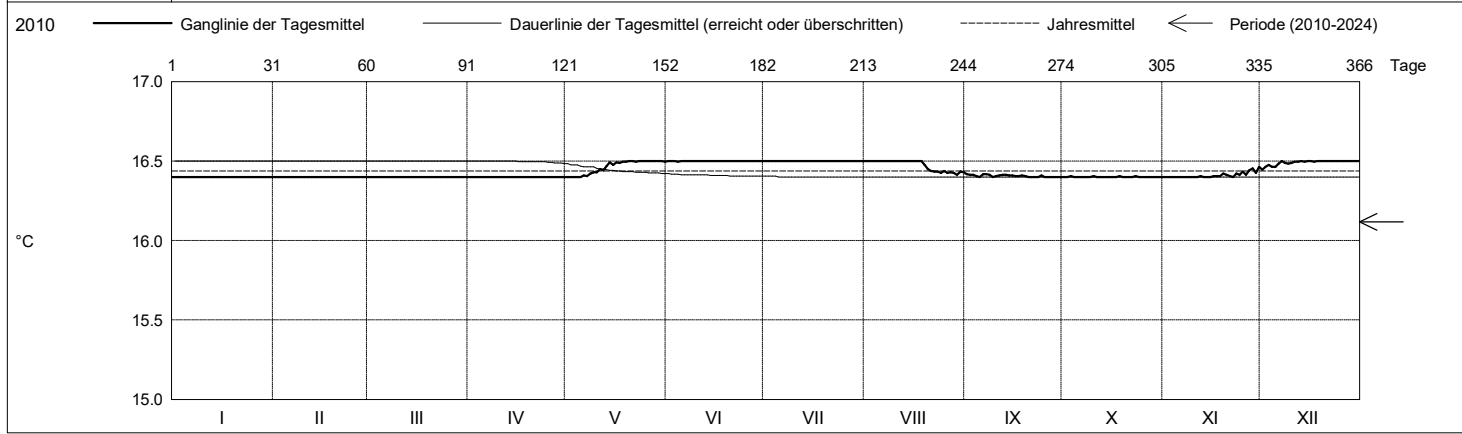
Koordinaten: 2610'243 / 1267'679

Kanton Basel-Stadt

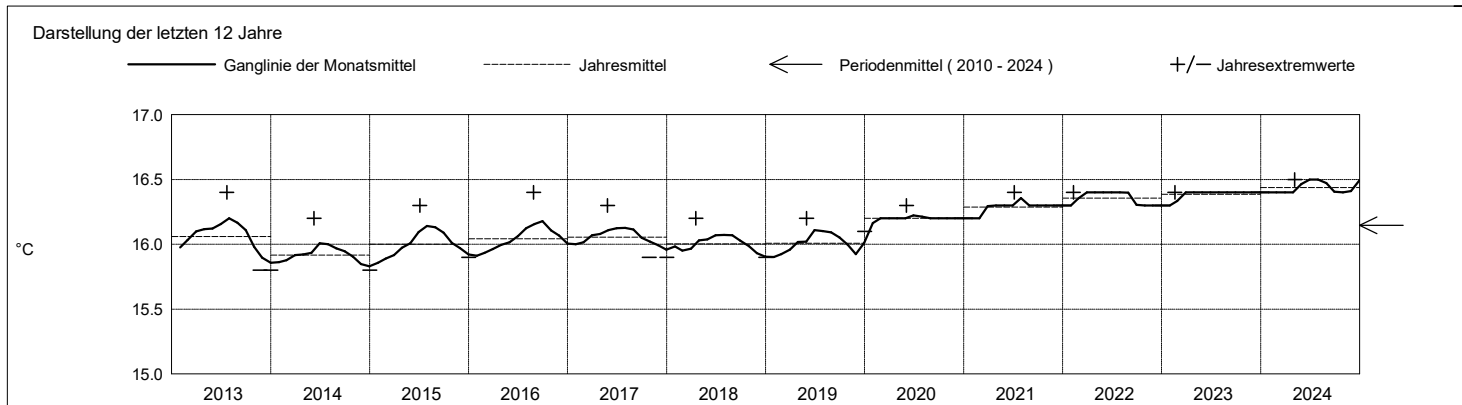
Abstichpunkt: 275.33 m ü.M. OK Terrain: 273.82

2024	Januar	Februar	März	April	Mai	Juni	Juli	August	September	Oktober	November	Dezember	
Tagesmittel	16.4 -	16.4 -	16.4 -	16.4 -	16.4 -	16.5 -	16.5 -	16.5 +	16.4 -	16.4 -	16.4 -	16.4 -	1
	2	16.4 -	16.4 -	16.4 -	16.4 -	16.4 -	16.5 -	16.5 +	16.4 -	16.4 -	16.4 -	16.4 -	2
	3	16.4 -	16.4 -	16.4 -	16.4 -	16.4 -	16.5 -	16.5 +	16.4 -	16.4 -	16.4 -	16.4 -	3
	4	16.4 -	16.4 -	16.4 -	16.4 -	16.4 -	16.5 -	16.5 +	16.4 -	16.4 -	16.4 -	16.4 -	4
	5	16.4 -	16.4 -	16.4 -	16.4 -	16.4 -	16.5 -	16.5 +	16.4 -	16.4 -	16.4 -	16.4 -	5
	6	16.4 -	16.4 -	16.4 -	16.4 -	16.4 -	16.5 -	16.5 +	16.4 -	16.4 -	16.4 -	16.4 -	6
	7	16.4 -	16.4 -	16.4 -	16.4 -	16.4 -	16.5 -	16.5 +	16.4 -	16.4 -	16.4 -	16.4 -	7
	8	16.4 -	16.4 -	16.4 -	16.4 -	16.4 -	16.5 -	16.5 +	16.4 -	16.4 -	16.4 -	16.4 -	8
	9	16.4 -	16.4 -	16.4 -	16.4 -	16.4 -	16.5 -	16.5 +	16.4 -	16.4 -	16.4 -	16.4 -	9
	10	16.4 -	16.4 -	16.4 -	16.4 -	16.4 -	16.5 -	16.5 +	16.4 -	16.4 -	16.4 -	16.4 -	10
°C	11	16.4 -	16.4 -	16.4 -	16.4 -	16.5 +	16.5 -	16.5 +	16.4 -	16.4 -	16.4 -	16.4 -	11
	12	16.4 -	16.4 -	16.4 -	16.4 -	16.4 -	16.5 -	16.5 +	16.4 -	16.4 -	16.4 -	16.4 -	12
	13	16.4 -	16.4 -	16.4 -	16.4 -	16.5 +	16.5 -	16.5 +	16.4 -	16.4 -	16.4 -	16.4 -	13
	14	16.4 -	16.4 -	16.4 -	16.4 -	16.5 +	16.5 -	16.5 +	16.4 -	16.4 -	16.4 -	16.4 -	14
	15	16.4 -	16.4 -	16.4 -	16.4 -	16.5 +	16.5 -	16.5 +	16.4 -	16.4 -	16.4 -	16.4 -	15
	16	16.4 -	16.4 -	16.4 -	16.4 -	16.5 +	16.5 -	16.5 +	16.4 -	16.4 -	16.4 -	16.4 -	16
	17	16.4 -	16.4 -	16.4 -	16.4 -	16.5 +	16.5 -	16.5 +	16.4 -	16.4 -	16.4 -	16.4 -	17
	18	16.4 -	16.4 -	16.4 -	16.4 -	16.5 +	16.5 -	16.5 +	16.4 -	16.4 -	16.4 -	16.4 -	18
	19	16.4 -	16.4 -	16.4 -	16.4 -	16.5 +	16.5 -	16.5 +	16.4 -	16.4 -	16.4 -	16.4 -	19
	20	16.4 -	16.4 -	16.4 -	16.4 -	16.5 +	16.5 -	16.5 +	16.4 -	16.4 -	16.4 -	16.4 -	20
+ Maximum	21	16.4 -	16.4 -	16.4 -	16.4 -	16.5 +	16.5 -	16.5 -	16.4 -	16.4 -	16.4 -	16.4 -	21
	22	16.4 -	16.4 -	16.4 -	16.4 -	16.5 +	16.5 -	16.5 -	16.4 -	16.4 -	16.4 -	16.4 -	22
	23	16.4 -	16.4 -	16.4 -	16.4 -	16.5 +	16.5 -	16.5 -	16.4 -	16.4 -	16.4 -	16.4 -	23
	24	16.4 -	16.4 -	16.4 -	16.4 -	16.5 +	16.5 -	16.5 -	16.4 -	16.4 -	16.4 -	16.4 -	24
	25	16.4 -	16.4 -	16.4 -	16.4 -	16.5 +	16.5 -	16.5 -	16.4 -	16.4 -	16.4 -	16.4 -	25
	26	16.4 -	16.4 -	16.4 -	16.4 -	16.5 +	16.5 -	16.5 -	16.4 -	16.4 -	16.4 -	16.4 -	26
	27	16.4 -	16.4 -	16.4 -	16.4 -	16.5 +	16.5 -	16.5 -	16.4 -	16.4 -	16.4 -	16.4 -	27
	28	16.4 -	16.4 -	16.4 -	16.4 -	16.5 +	16.5 -	16.5 -	16.4 -	16.4 -	16.4 -	16.5 +	28
	29	16.4 -	16.4 -	16.4 -	16.4 -	16.5 +	16.5 -	16.5 -	16.4 -	16.4 -	16.4 -	16.4 -	29
	30	16.4 -	16.4 -	16.4 -	16.4 -	16.5 +	16.5 -	16.5 -	16.4 -	16.4 -	16.4 -	16.5 +	30
	31	16.4 -	16.4 -	16.4 -	16.4 -	16.5 +	16.5 -	16.5 -	16.4 -	16.4 -	16.4 -	16.5 +	31
Monatsmittel	16.4 -	16.4 -	16.4 -	16.4 -	16.5 +	16.5 +	16.5 +	16.5 +	16.4 -	16.4 -	16.4 -	16.5 +	°C
Spitze Datum	16.4 - 1.	16.4 - 1.	16.4 - 1.	16.4 - 1.	16.5 + 6.	16.5 + 1.	16.5 + 1.	16.5 + 1.	16.5 + 1.	16.5 + 3.	16.5 + 12.	16.5 + 1.	°C
Amplitude	0.0 -	0.0 -	0.0 -	0.0 -	0.1 +	0.1 +	0.0 -	0.1 +	0.1 +	0.1 +	0.1 +	0.1 +	°C

Jahr Mittel: 16.4 Spitze: 16.5 (06.05.2024) Minimum: 16.4 (01.01.2024) Amplitude: 0.1



Periode	2010 - 2024 (14 Jahre)												
Monatsmittel	16.0 -	16.1	16.1	16.1	16.1	16.2 +	16.2 +	16.2 +	16.1	16.1	16.1	16.1	°C
Monats-Spitze Jahr	16.4 - 2024	16.4 - 2022	16.4 - 2022	16.4 - 2022	16.5 + 2024	16.5 + 2024	16.5 + 2024	16.5 + 2024	16.5 + 2024	16.5 + 2024	16.5 + 2024	16.5 + 2024	°C
Monats-Minimum Jahr	15.8 - 2011	15.8 - 2011	15.8 - 2011	15.9 + 2010	15.9 + 2010	15.9 + 2010	15.9 + 2010	15.9 + 2010	15.9 + 2010	15.8 - 2014	15.8 - 2010	15.8 - 2010	°C
Monats-Amplitude Jahr	0.2 - 2013	0.3 + 2012	0.3 + 2011	0.3 + 2010	0.3 + 2017	0.3 + 2012	0.3 + 2016	0.3 + 2017	0.3 + 2011	0.3 + 2017	0.2 - 2012	0.2 - 2017	°C
Periode	Mittel: 16.1	Spitze: 16.5 (06.05.2024)					Minimum: 15.8 (11.11.2010)				Amplitude: 0.7		



Temperatur

Pegel 1067 Bonergasse (1067) - Basel

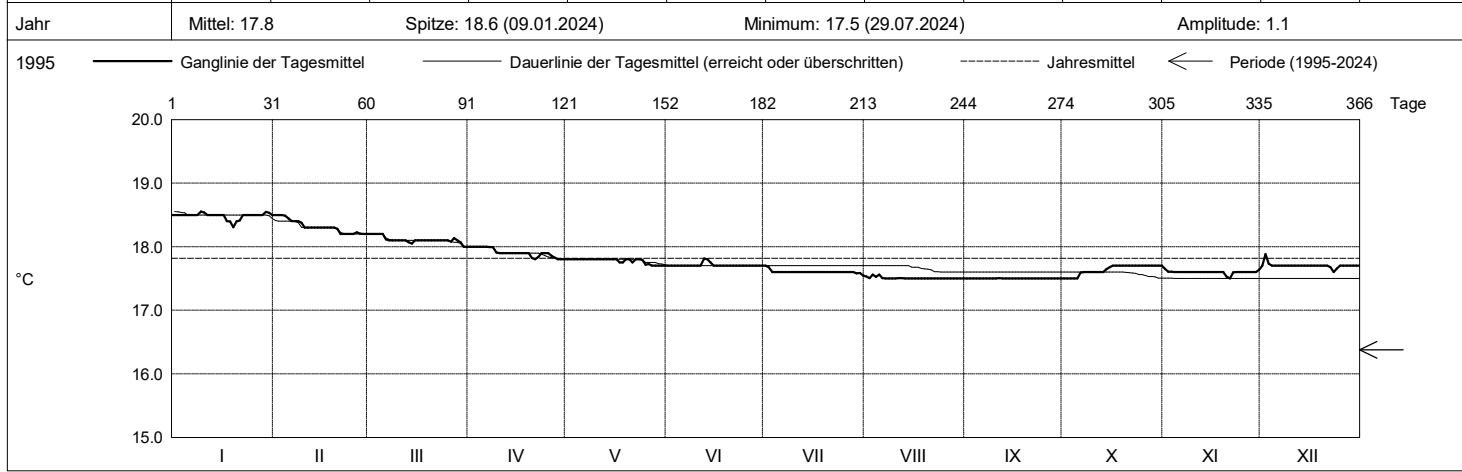
Amt für Umwelt und Energie

Koordinaten: 2611'540 / 1270'450

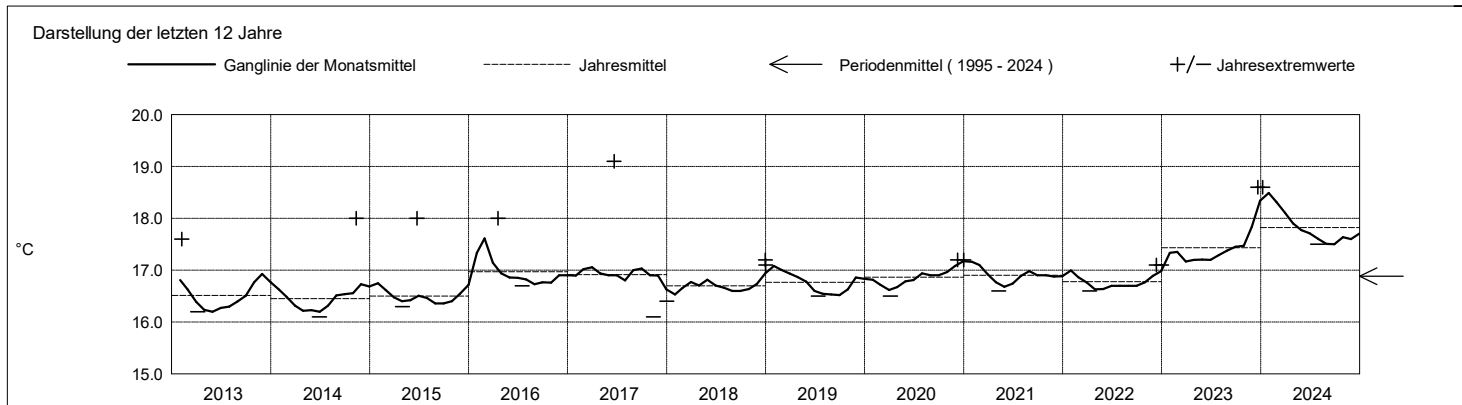
Kanton Basel-Stadt

Abstichpunkt: 247.04 m ü.M. OK Terrain: 252.00

2024	Januar	Februar	März	April	Mai	Juni	Juli	August	September	Oktober	November	Dezember																																				
Tagesmittel	18.5	18.5 +	18.2 +	18.0 +	17.8 +	17.7 -	17.7 +	17.5 -	17.5 -	17.5 -	17.7 +	17.7	1																																			
	2	18.5	18.5 +	18.2 +	18.0 +	17.8 +	17.7 +	17.5 -	17.5 -	17.5 -	17.6	17.9 +	2																																			
	3	18.5	18.5 +	18.2 +	18.0 +	17.8 +	17.7 -	17.6	17.5 -	17.5 -	17.6	17.7	3																																			
	4	18.5	18.5 +	18.2 +	18.0 +	17.8 +	17.7 -	17.6	17.5 -	17.5 -	17.6	17.7	4																																			
	5	18.5	18.4	18.2 +	18.0 +	17.8 +	17.7 -	17.6	17.5 -	17.5 -	17.6	17.7	5																																			
	6	18.5	18.4	18.1	18.0 +	17.8 +	17.7 -	17.6	17.5 -	17.5 -	17.6	17.7	6																																			
	7	18.5	18.4	18.1	18.0 +	17.8 +	17.7 -	17.6	17.5 -	17.5 -	17.6	17.7	7																																			
	8	18.5	18.4	18.1	18.0 +	17.8 +	17.7 -	17.6	17.5 -	17.5 -	17.6	17.7	8																																			
	9	18.6 +	18.4	18.1	17.9	17.8 +	17.7 -	17.6	17.5 -	17.5 -	17.6	17.7	9																																			
	10	18.5	18.3	18.1	17.9	17.8 +	17.7 -	17.6	17.5 -	17.5 -	17.6	17.7	10																																			
	11	18.5	18.3	18.1	17.9	17.8 +	17.7 -	17.6	17.5 -	17.5 -	17.6	17.7	11																																			
	12	18.5	18.3	18.1	17.9	17.8 +	17.8 +	17.6	17.5 -	17.5 -	17.6	17.7	12																																			
	13	18.5	18.3	18.1	17.9	17.8 +	17.8 +	17.6	17.5 -	17.5 -	17.6	17.7	13																																			
	14	18.5	18.3	18.0 -	17.9	17.8 +	17.8 +	17.6	17.5 -	17.5 -	17.6	17.7	14																																			
	15	18.5	18.3	18.1	17.9	17.8 +	17.7 -	17.6	17.5 -	17.5 -	17.7 +	17.6	15																																			
	16	18.5	18.3	18.1	17.9	17.8 +	17.7 -	17.6	17.5 -	17.5 -	17.7 +	17.6	16																																			
	17	18.4	18.3	18.1	17.9	17.8 +	17.7 -	17.6	17.5 -	17.5 -	17.6	17.7	17																																			
	18	18.4	18.3	18.1	17.9	17.8 +	17.7 -	17.6	17.5 -	17.5 -	17.7 +	17.6	18																																			
	19	18.3 -	18.3	18.1	17.9	17.8 +	17.7 -	17.6	17.5 -	17.5 -	17.7 +	17.6	19																																			
	20	18.4	18.3	18.1	17.8 -	17.8 +	17.7 -	17.6	17.5 -	17.5 -	17.7 +	17.5 -	20																																			
	21	18.4	18.2 -	18.1	17.8 -	17.8 +	17.7 -	17.6	17.5 -	17.5 -	17.7 +	17.5 -	21																																			
	22	18.5	18.2 -	18.1	17.8 -	17.8 +	17.7 -	17.6	17.5 -	17.5 -	17.7 +	17.6	22																																			
	23	18.5	18.2 -	18.1	17.9	17.8 +	17.7 -	17.6	17.5 -	17.5 -	17.7 +	17.6	23																																			
	24	18.5	18.2 -	18.1	17.9	17.8 +	17.7 -	17.6	17.5 -	17.5 -	17.7 +	17.6	24																																			
	25	18.5	18.2 -	18.1	17.9	17.7 -	17.7 -	17.6	17.5 -	17.5 -	17.7 +	17.6	25																																			
+ Maximum	26	18.5	18.2 -	18.1	17.9	17.7 -	17.7 -	17.6	17.5 -	17.5 -	17.7 +	17.6	26																																			
	27	18.5	18.2 -	18.1	17.8 -	17.7 -	17.7 -	17.6	17.5 -	17.5 -	17.7 +	17.6	27																																			
- Minimum	28	18.5	18.2 -	18.1	17.8 -	17.7 -	17.7 -	17.6	17.5 -	17.5 -	17.7 +	17.6	28																																			
	29	18.5	18.2 -	18.1	17.8 -	17.7 -	17.7 -	17.6	17.5 -	17.5 -	17.7 +	17.6	29																																			
	30	18.5	18.2 -	18.0 -	17.8 -	17.7 -	17.7 -	17.6	17.5 -	17.5 -	17.7 +	17.6	30																																			
	31	18.5	18.2 -	18.0 -	17.8 -	17.7 -	17.7 -	17.5 -	17.5 -	17.5 -	17.7 +	17.6	31																																			
Monatsmittel	18.5 +	18.3	18.1	17.9	17.8	17.7	17.6	17.5 -	17.5 -	17.6	17.6	17.7	°C																																			
Spitze Datum	18.6 + 9.	18.5 1.	18.4 27.	18.0 1.	17.8 1.	18.1 12.	17.7 1.	17.6 - 1.	17.6 - 11.	17.7 14.	17.7 1.	18.1 2.	°C																																			
Amplitude	0.3	0.3	0.4	0.2	0.1 -	0.4	0.2	0.1 -	0.1 -	0.2	0.2	0.5 +	°C																																			
Jahr	Mittel: 17.8												Spitze: 18.6 (09.01.2024)												Minimum: 17.5 (29.07.2024)												Amplitude: 1.1											



Periode	1995 - 2024 (29 Jahre)																																															
Monatsmittel	16.5 +	16.4	16.4	16.3 -	16.3 -	16.3 -	16.3 -	16.3 -	16.3 -	16.4	16.4	16.5 +	°C																																			
Monats-Spitze Jahr	18.6 2024	18.5 2024	18.4 2024	18.0 2016	17.8 2024	19.1 + 2017	17.7 - 2024	17.9 2011	17.8 2017	17.7 - 2024	18.4 2011	18.6 2023	°C																																			
Monats-Minimum Jahr	15.6 + 2001	15.6 + 2001	15.6 + 2001	15.5 2001	15.5 2001	15.5 2001	15.4 - 2001	15.4 - 2001	15.4 - 2001	15.4 - 2001	15.5 2001	15.5 2001	°C																																			
Monats-Amplitude Jahr	0.5 2016	1.4 2014	1.4 1996	2.0 1996	1.6 2011	2.3 + 2017	0.4 - 2014	1.8 2011	1.2 2013	0.8 2016	2.1 2011	1.5 2014	°C																																			
Periode	Mittel: 16.4												Spitze: 19.1 (20.06.2017)												Minimum: 15.4 (17.07.2001)												Amplitude: 3.7											



Temperatur

Pegel 1068 Gemeindehauspark Riehen (1068) - Riehen

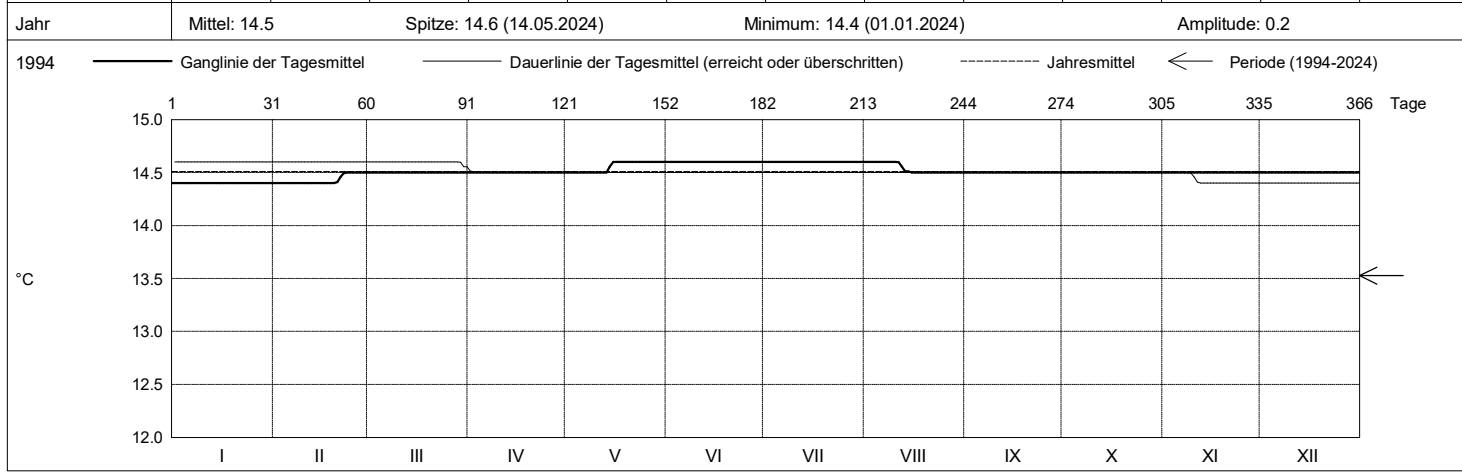
Amt für Umwelt und Energie

Koordinaten: 2615'982 / 1270'383

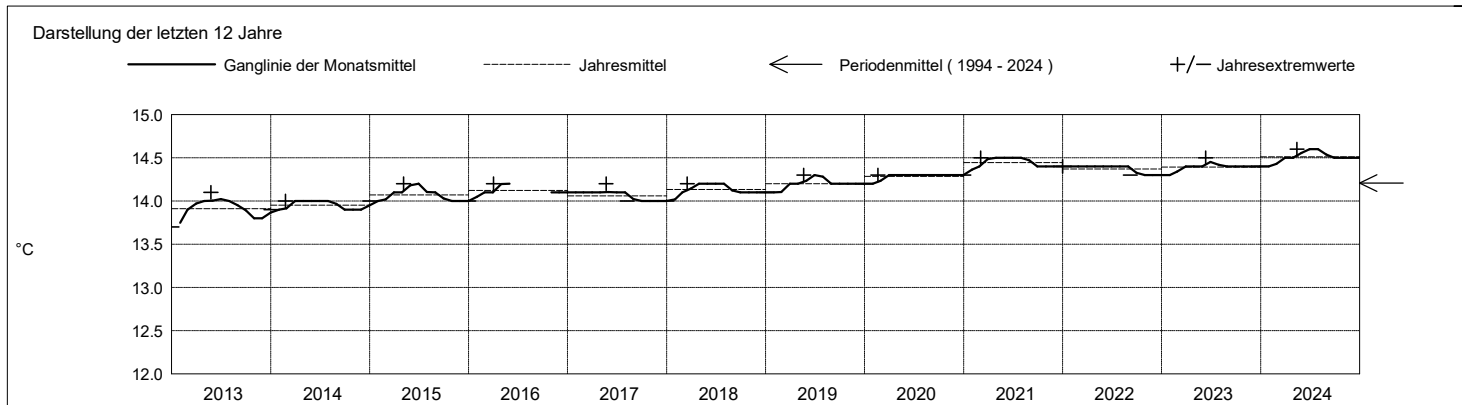
Kanton Basel-Stadt

Abstichpunkt: 282.75 m ü.M. OK Terrain: 282.24

2024	Januar	Februar	März	April	Mai	Juni	Juli	August	September	Oktober	November	Dezember																																				
Tagesmittel	14.4 -	14.4 -	14.5 -	14.5 -	14.5 -	14.6 -	14.6 -	14.6 +	14.5 -	14.5 -	14.5 -	14.5 -	1																																			
	2	14.4 -	14.4 -	14.5 -	14.5 -	14.5 -	14.6 -	14.6 +	14.5 -	14.5 -	14.5 -	14.5 -	2																																			
	3	14.4 -	14.4 -	14.5 -	14.5 -	14.5 -	14.6 -	14.6 +	14.5 -	14.5 -	14.5 -	14.5 -	3																																			
	4	14.4 -	14.4 -	14.5 -	14.5 -	14.5 -	14.6 -	14.6 +	14.5 -	14.5 -	14.5 -	14.5 -	4																																			
	5	14.4 -	14.4 -	14.5 -	14.5 -	14.5 -	14.6 -	14.6 +	14.5 -	14.5 -	14.5 -	14.5 -	5																																			
	6	14.4 -	14.4 -	14.5 -	14.5 -	14.5 -	14.6 -	14.6 +	14.5 -	14.5 -	14.5 -	14.5 -	6																																			
	7	14.4 -	14.4 -	14.5 -	14.5 -	14.5 -	14.6 -	14.6 +	14.5 -	14.5 -	14.5 -	14.5 -	7																																			
	8	14.4 -	14.4 -	14.5 -	14.5 -	14.5 -	14.6 -	14.6 +	14.5 -	14.5 -	14.5 -	14.5 -	8																																			
	9	14.4 -	14.4 -	14.5 -	14.5 -	14.5 -	14.6 -	14.6 +	14.5 -	14.5 -	14.5 -	14.5 -	9																																			
	10	14.4 -	14.4 -	14.5 -	14.5 -	14.5 -	14.6 -	14.6 +	14.5 -	14.5 -	14.5 -	14.5 -	10																																			
	11	14.4 -	14.4 -	14.5 -	14.5 -	14.5 -	14.6 -	14.6 +	14.5 -	14.5 -	14.5 -	14.5 -	11																																			
	12	14.4 -	14.4 -	14.5 -	14.5 -	14.5 -	14.6 -	14.6 +	14.5 -	14.5 -	14.5 -	14.5 -	12																																			
	13	14.4 -	14.4 -	14.5 -	14.5 -	14.5 -	14.6 -	14.6 +	14.5 -	14.5 -	14.5 -	14.5 -	13																																			
	14	14.4 -	14.4 -	14.5 -	14.5 -	14.6 +	14.6 -	14.6 -	14.5 -	14.5 -	14.5 -	14.5 -	14																																			
	15	14.4 -	14.4 -	14.5 -	14.5 -	14.6 +	14.6 -	14.6 -	14.5 -	14.5 -	14.5 -	14.5 -	15																																			
	16	14.4 -	14.4 -	14.5 -	14.5 -	14.6 +	14.6 -	14.6 -	14.5 -	14.5 -	14.5 -	14.5 -	16																																			
	17	14.4 -	14.4 -	14.5 -	14.5 -	14.6 +	14.6 -	14.6 -	14.5 -	14.5 -	14.5 -	14.5 -	17																																			
	18	14.4 -	14.4 -	14.5 -	14.5 -	14.6 +	14.6 -	14.6 -	14.5 -	14.5 -	14.5 -	14.5 -	18																																			
	19	14.4 -	14.4 -	14.5 -	14.5 -	14.6 +	14.6 -	14.6 -	14.5 -	14.5 -	14.5 -	14.5 -	19																																			
	20	14.4 -	14.4 -	14.5 -	14.5 -	14.6 +	14.6 -	14.6 -	14.5 -	14.5 -	14.5 -	14.5 -	20																																			
	21	14.4 -	14.5 +	14.5 -	14.5 -	14.6 +	14.6 -	14.6 -	14.5 -	14.5 -	14.5 -	14.5 -	21																																			
	22	14.4 -	14.5 +	14.5 -	14.5 -	14.6 +	14.6 -	14.6 -	14.5 -	14.5 -	14.5 -	14.5 -	22																																			
	23	14.4 -	14.5 +	14.5 -	14.5 -	14.6 +	14.6 -	14.6 -	14.5 -	14.5 -	14.5 -	14.5 -	23																																			
	24	14.4 -	14.5 +	14.5 -	14.5 -	14.6 +	14.6 -	14.6 -	14.5 -	14.5 -	14.5 -	14.5 -	24																																			
	25	14.4 -	14.5 +	14.5 -	14.5 -	14.6 +	14.6 -	14.6 -	14.5 -	14.5 -	14.5 -	14.5 -	25																																			
+ Maximum	26	14.4 -	14.5 +	14.5 -	14.5 -	14.6 +	14.6 -	14.6 -	14.5 -	14.5 -	14.5 -	14.5 -	26																																			
	27	14.4 -	14.5 +	14.5 -	14.5 -	14.6 +	14.6 -	14.6 -	14.5 -	14.5 -	14.5 -	14.5 -	27																																			
- Minimum	28	14.4 -	14.5 +	14.5 -	14.5 -	14.6 +	14.6 -	14.6 -	14.5 -	14.5 -	14.5 -	14.5 -	28																																			
	29	14.4 -	14.5 +	14.5 -	14.5 -	14.6 +	14.6 -	14.6 -	14.5 -	14.5 -	14.5 -	14.5 -	29																																			
	30	14.4 -	14.5 +	14.5 -	14.5 -	14.6 +	14.6 -	14.6 -	14.5 -	14.5 -	14.5 -	14.5 -	30																																			
	31	14.4 -	14.5 +	14.5 -	14.5 -	14.6 +	14.6 -	14.6 -	14.5 -	14.5 -	14.5 -	14.5 -	31																																			
Monatsmittel	14.4 -	14.4 -	14.5	14.5	14.6 +	14.6 +	14.6 +	14.5	14.5	14.5	14.5	14.5	°C																																			
Spitze Datum	14.4 - 1.	14.5 20.	14.5 1.	14.5 1.	14.6 + 14.	14.6 + 1.	14.6 + 1.	14.6 + 1.	14.5 1.	14.5 1.	14.5 1.	14.5 1.	°C																																			
Amplitude	0.0 -	0.1 +	0.0 -	0.0 -	0.1 +	0.0 -	0.0 -	0.1 +	0.0 -	0.0 -	0.0 -	0.0 -	°C																																			
Jahr	Mittel: 14.5												Spitze: 14.6 (14.05.2024)												Minimum: 14.4 (01.01.2024)												Amplitude: 0.2											



Periode	1994 - 2024 (30 Jahre)																																															
Monatsmittel	13.5 -	13.5 -	13.5 -	13.6 +	13.6 +	13.6 +	13.6 +	13.5 -	13.5 -	13.5 -	13.5 -	13.5 -	°C																																			
Monats-Spitze Jahr	14.4 - 2021	14.5 2024	14.5 2021	14.5 2021	14.6 + 2024	14.6 + 2024	14.6 + 2024	14.6 + 2024	14.5 2024	14.5 2024	14.5 2024	14.5 2024	°C																																			
Monats-Minimum Jahr	12.7 1998	12.8 + 1995	12.8 + 1994	12.8 + 1994	12.8 + 1994	12.8 + 1994	12.8 + 1994	12.8 + 1994	12.8 + 1994	12.6 - 1994	12.7 1994	12.6 - 1994	°C																																			
Monats-Amplitude Jahr	0.2 2013	0.4 2004	0.1 - 1995	0.4 2004	0.4 2011	0.2 1995	0.5 + 2011	0.1 - 2005	0.1 - 2011	0.3 1994	0.3 1995	0.3 1994	°C																																			
Periode	Mittel: 13.5												Spitze: 14.6 (14.05.2024)												Minimum: 12.6 (13.10.1994)												Amplitude: 2.0											



Temperatur

Pegel 1069 Thiersteinerschule (1069) - Basel

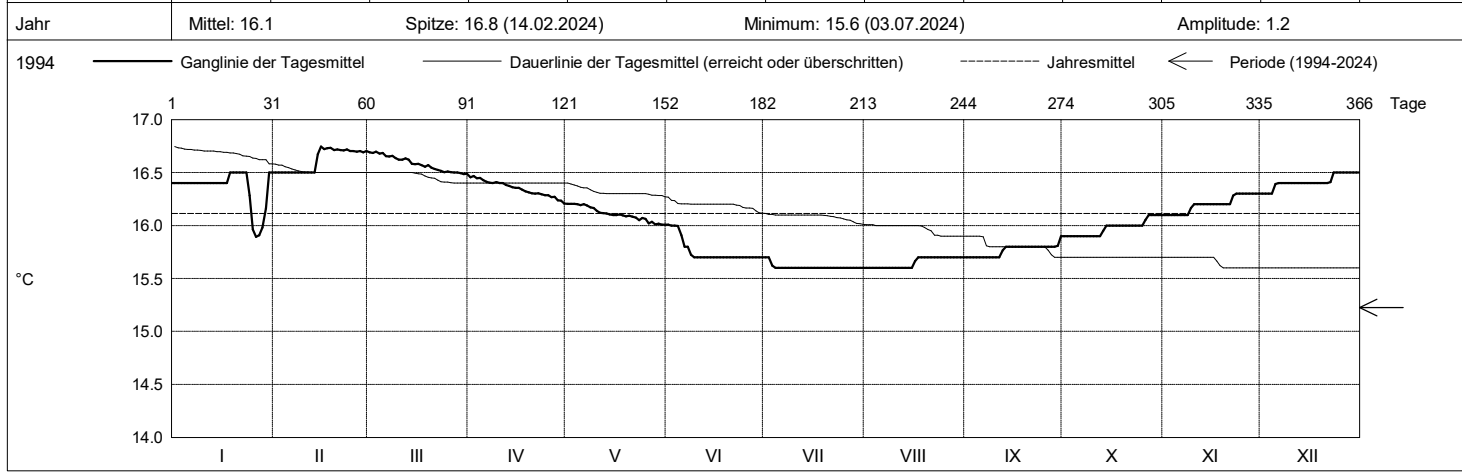
Amt für Umwelt und Energie

Koordinaten: 2611'850 / 1265'735

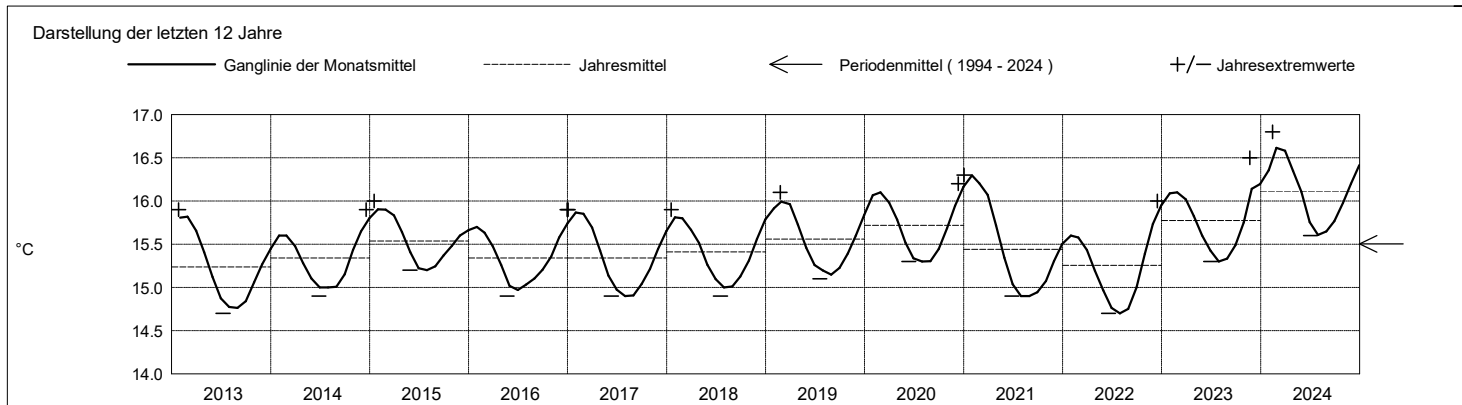
Kanton Basel-Stadt

Abstichpunkt: 280.81 m ü.M. OK Terrain: 281.04

2024	Januar	Februar	März	April	Mai	Juni	Juli	August	September	Oktober	November	Dezember		
Tagesmittel	1	16.4	16.5 -	16.7 +	16.5 +	16.2 +	16.0 +	15.7 +	15.6 -	15.7 -	15.9 -	16.1 -	16.3 -	1
	2	16.4	16.5 -	16.7 +	16.5 +	16.2 +	16.0 +	15.7 +	15.6 -	15.7 -	15.9 -	16.1 -	16.3 -	2
	3	16.4	16.5 -	16.7 +	16.4	16.2 +	16.0 +	15.6 -	15.6 -	15.7 -	15.9 -	16.1 -	16.3 -	3
	4	16.4	16.5 -	16.7 +	16.5 +	16.2 +	16.0 +	15.6 -	15.6 -	15.7 -	15.9 -	16.1 -	16.3 -	4
	5	16.4	16.5 -	16.7 +	16.4	16.2 +	15.9	15.6 -	15.6 -	15.7 -	15.9 -	16.1 -	16.4	5
	6	16.4	16.5 -	16.7 +	16.4	16.2 +	15.8	15.6 -	15.6 -	15.7 -	15.9 -	16.1 -	16.4	6
	7	16.4	16.5 -	16.7 +	16.4	16.2 +	15.8	15.6 -	15.6 -	15.7 -	15.9 -	16.1 -	16.4	7
	8	16.4	16.5 -	16.7 +	16.4	16.2 +	15.7 -	15.6 -	15.6 -	15.7 -	15.9 -	16.1 -	16.4	8
	9	16.4	16.5 -	16.6	16.4	16.2 +	15.7 -	15.6 -	15.6 -	15.7 -	15.9 -	16.2	16.4	9
	10	16.4	16.5 -	16.6	16.4	16.1	15.7 -	15.6 -	15.6 -	15.7 -	15.9 -	16.2	16.4	10
°C	11	16.4	16.5 -	16.6	16.4	16.1	15.7 -	15.6 -	15.6 -	15.7 -	15.9 -	16.2	16.4	11
	12	16.4	16.5 -	16.6	16.4	16.1	15.7 -	15.6 -	15.6 -	15.8	15.9 -	16.2	16.4	12
	13	16.4	16.5 -	16.6	16.4	16.1	15.7 -	15.6 -	15.6 -	15.8	15.9 -	16.2	16.4	13
	14	16.4	16.7 +	16.6	16.4	16.1	15.7 -	15.6 -	15.6 -	15.8	16.0	16.2	16.4	14
	15	16.4	16.7 +	16.6	16.4	16.1	15.7 -	15.6 -	15.6 -	15.8	16.0	16.2	16.4	15
	16	16.4	16.7 +	16.6	16.4	16.1	15.7 -	15.6 -	15.7 +	15.8	16.0	16.2	16.4	16
	17	16.4	16.7 +	16.6	16.3	16.1	15.7 -	15.6 -	15.7 +	15.8	16.0	16.2	16.4	17
	18	16.5 +	16.7 +	16.6	16.3	16.1	15.7 -	15.6 -	15.7 +	15.8	16.0	16.2	16.4	18
	19	16.5 +	16.7 +	16.6	16.3	16.1	15.7 -	15.6 -	15.7 +	15.8	16.0	16.2	16.4	19
	20	16.5 +	16.7 +	16.5 -	16.3	16.1	15.7 -	15.6 -	15.7 +	15.8	16.0	16.2	16.4	20
+ Maximum	21	16.5 +	16.7 +	16.5 -	16.3	16.1	15.7 -	15.6 -	15.7 +	15.8	16.0	16.2	16.4	21
	22	16.5 +	16.7 +	16.5 -	16.3	16.1	15.7 -	15.6 -	15.7 +	15.8	16.0	16.3 +	16.4	22
	23	16.5 +	16.7 +	16.5 -	16.3	16.0 -	15.7 -	15.6 -	15.7 +	15.8	16.0	16.3 +	16.5 +	23
	24	16.3	16.7 +	16.5 -	16.3	16.1	15.7 -	15.6 -	15.7 +	15.8	16.0	16.3 +	16.5 +	24
	25	16.0	16.7 +	16.5 -	16.3	16.1	15.7 -	15.6 -	15.7 +	15.8	16.0	16.3 +	16.5 +	25
	26	15.9 -	16.7 +	16.5 -	16.3	16.0 -	15.7 -	15.6 -	15.7 +	15.8	16.1 +	16.3 +	16.5 +	26
	27	15.9 -	16.7 +	16.5 -	16.3	16.0 -	15.7 -	15.6 -	15.7 +	15.8	16.1 +	16.3 +	16.5 +	27
	28	16.0	16.7 +	16.5 -	16.2 -	16.0 -	15.7 -	15.6 -	15.7 +	15.8	16.1 +	16.3 +	16.5 +	28
	29	16.2	16.7 +	16.5 -	16.2 -	16.0 -	15.7 -	15.6 -	15.7 +	15.8	16.1 +	16.3 +	16.5 +	29
	30	16.5 +	16.7 +	16.5 -	16.2 -	16.0 -	15.7 -	15.6 -	15.7 +	15.9 +	16.1 +	16.3 +	16.5 +	30
31	16.5 +	16.7 +	16.5 -	16.2 -	16.0 -	15.7 -	15.6 -	15.7 +		16.1 +	16.3 +	16.5 +	31	
Monatsmittel	16.4	16.6 +	16.6 +	16.3	16.1	15.8	15.6 -	15.7	15.8	16.0	16.2	16.4	°C	
Spitze Datum	16.5 18.	16.8 + 14.	16.7 1.	16.5 1.	16.3 1.	16.1 1.	15.7 - 1.	15.7 - 16.	15.9 29.	16.1 26.	16.3 22.	16.5 22.	°C	
Amplitude	0.7 +	0.3	0.3	0.3	0.3	0.4	0.1 -	0.1 -	0.2	0.2	0.2	0.2	°C	
Jahr	Mittel: 16.1 Spitze: 16.8 (14.02.2024) Minimum: 15.6 (03.07.2024) Amplitude: 1.2													



Periode	1994 - 2024 (30 Jahre)												
Monatsmittel	15.5	15.6 +	15.5	15.4	15.2	15.0	14.9 -	14.9 -	15.0	15.1	15.3	15.4	°C
Monats-Spitze Jahr	16.5 2024	16.8 + 2024	16.7 2024	16.5 2024	16.3 2024	16.1 2024	15.7 - 2024	15.7 - 2024	15.9 2024	16.1 2024	16.5 2023	16.5 2023	°C
Monats-Minimum Jahr	14.6 1994	14.7 + 1994	14.7 + 1994	14.6 1994	14.4 1997	14.2 - 2024	14.2 - 1997	14.2 - 1997	14.3 1994	14.3 1997	14.4 1997	14.5 1997	°C
Monats-Amplitude Jahr	0.7 2024	0.3 2024	0.3 2024	0.4 2013	0.4 2013	0.4 2024	0.2 - 2004	0.2 - 2012	0.3 2013	0.4 2022	0.6 2023	0.8 + 2023	°C
Periode	Mittel: 15.2 Spitze: 16.8 (14.02.2024) Minimum: 14.2 (26.06.1997) Amplitude: 2.6												



Temperatur

Pegel 1072 Crossklinik (1072) - Basel

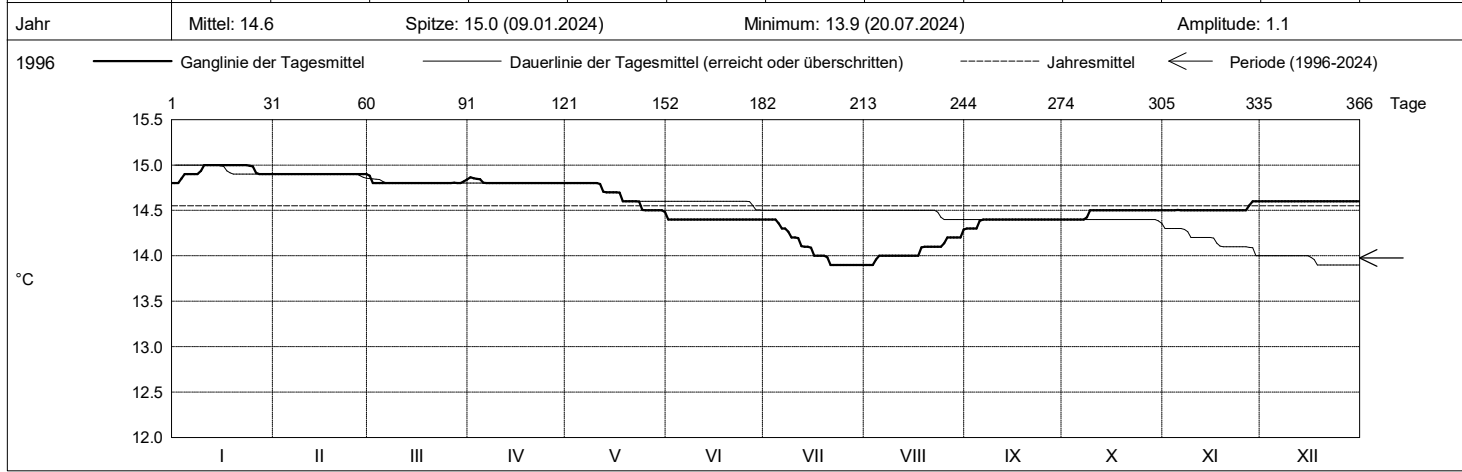
Amt für Umwelt und Energie

Koordinaten: 2610'420 / 1266'910

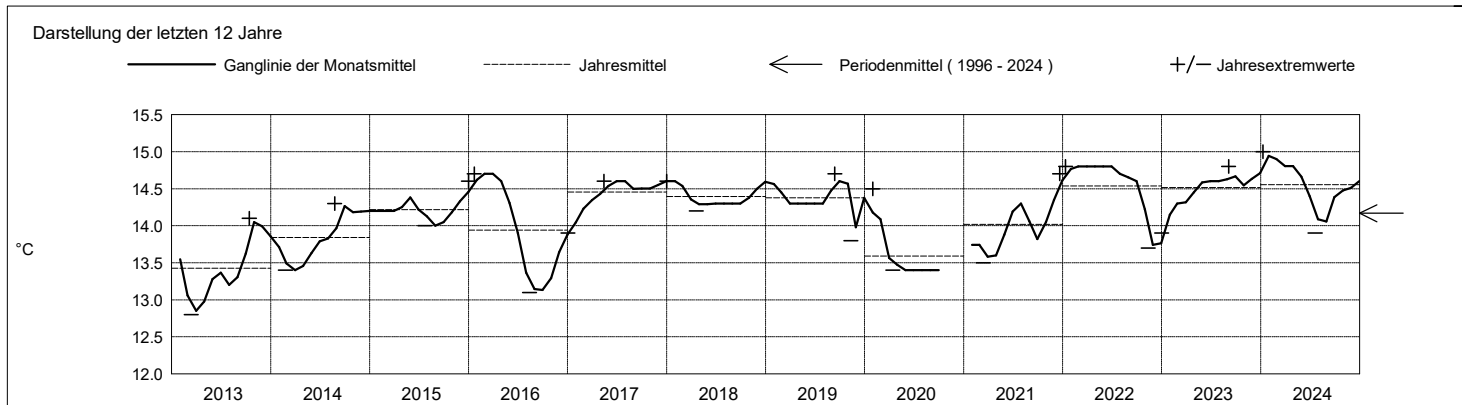
Kanton Basel-Stadt

Abstichpunkt: 270.68 m ü.M. OK Terrain: 278.65

2024	Januar	Februar	März	April	Mai	Juni	Juli	August	September	Oktober	November	Dezember																																				
Tagesmittel	14.8 -	14.9 -	14.9 +	14.9 +	14.8 +	14.4 -	14.4 +	13.9 -	14.3 -	14.4 -	14.5 -	14.6 -	1																																			
	2 14.8 -	14.9 -	14.8 -	14.9 +	14.8 +	14.4 -	14.4 +	13.9 -	14.3 -	14.4 -	14.5 -	14.6 -	2																																			
	3 14.9 -	14.9 -	14.8 -	14.8 -	14.8 +	14.4 -	14.4 +	13.9 -	14.3 -	14.4 -	14.5 -	14.6 -	3																																			
	4 14.9 -	14.9 -	14.8 -	14.8 -	14.8 +	14.4 -	14.4 +	14.0	14.3 -	14.4 -	14.5 -	14.6 -	4																																			
	5 14.9 +	14.9 -	14.8 -	14.8 -	14.8 +	14.4 -	14.4 +	14.0	14.4 +	14.4 -	14.5 -	14.6 -	5																																			
	6 14.9 -	14.9 -	14.8 -	14.8 -	14.8 +	14.4 -	14.3	14.0	14.4 +	14.4 -	14.5 -	14.6 -	6																																			
	7 14.9 -	14.9 -	14.8 -	14.8 -	14.8 +	14.4 -	14.3	14.0	14.4 +	14.4 -	14.5 -	14.6 -	7																																			
	8 14.9 -	14.9 -	14.8 -	14.8 -	14.8 +	14.4 -	14.3	14.0	14.4 +	14.4 -	14.5 -	14.6 -	8																																			
	9 14.9 -	14.9 -	14.8 -	14.8 -	14.8 +	14.4 -	14.2	14.0	14.4 +	14.5 +	14.5 -	14.6 -	9																																			
	10 15.0 +	14.9 -	14.8 -	14.8 -	14.8 +	14.4 -	14.2	14.0	14.4 +	14.5 +	14.5 -	14.6 -	10																																			
°C	11 15.0 +	14.9 -	14.8 -	14.8 -	14.8 +	14.4 -	14.2	14.0	14.4 +	14.5 +	14.5 -	14.6 -	11																																			
	12 15.0 +	14.9 -	14.8 -	14.8 -	14.7	14.4 -	14.1	14.0	14.4 +	14.5 +	14.5 -	14.6 -	12																																			
	13 15.0 +	14.9 -	14.8 -	14.8 -	14.7	14.4 -	14.1	14.0	14.4 +	14.5 +	14.5 -	14.6 -	13																																			
	14 15.0 +	14.9 -	14.8 -	14.8 -	14.7	14.4 -	14.1	14.0	14.4 +	14.5 +	14.5 -	14.6 -	14																																			
	15 15.0 +	14.9 -	14.8 -	14.8 -	14.7	14.4 -	14.1	14.0	14.4 +	14.5 +	14.5 -	14.6 -	15																																			
	16 15.0 +	14.9 -	14.8 -	14.8 -	14.7	14.4 -	14.0	14.0	14.4 +	14.5 +	14.5 -	14.6 -	16																																			
	17 15.0 +	14.9 -	14.8 -	14.8 -	14.7	14.4 -	14.0	14.0	14.4 +	14.5 +	14.5 -	14.6 -	17																																			
	18 15.0 +	14.9 -	14.8 -	14.8 -	14.6	14.4 -	14.0	14.1	14.4 +	14.5 +	14.5 -	14.6 -	18																																			
	19 15.0 +	14.9 -	14.8 -	14.8 -	14.6	14.4 -	14.0	14.1	14.4 +	14.5 +	14.5 -	14.6 -	19																																			
	20 15.0 +	14.9 -	14.8 -	14.8 -	14.6	14.4 -	14.0	14.1	14.4 +	14.5 +	14.5 -	14.6 -	20																																			
	21 15.0 +	14.9 -	14.8 -	14.8 -	14.6	14.4 -	13.9 -	14.1	14.4 +	14.5 +	14.5 -	14.6 -	21																																			
	22 15.0 +	14.9 -	14.8 -	14.8 -	14.6	14.4 -	13.9 -	14.1	14.4 +	14.5 +	14.5 -	14.6 -	22																																			
	23 15.0 +	14.9 -	14.8 -	14.8 -	14.6	14.4 -	13.9 -	14.1	14.4 +	14.5 +	14.5 -	14.6 -	23																																			
	24 15.0 +	14.9 -	14.8 -	14.8 -	14.5 -	14.4 -	13.9 -	14.1	14.4 +	14.5 +	14.5 -	14.6 -	24																																			
	25 15.0 +	14.9 -	14.8 -	14.8 -	14.5 -	14.4 -	13.9 -	14.1	14.4 +	14.5 +	14.5 -	14.6 -	25																																			
+ Maximum	26 14.9 -	14.9 -	14.8 -	14.8 -	14.5 -	14.4 -	13.9 -	14.2	14.4 +	14.5 +	14.5 -	14.6 -	26																																			
	27 14.9 -	14.9 -	14.8 -	14.8 -	14.5 -	14.4 -	13.9 -	14.2	14.4 +	14.5 +	14.6 +	14.6 -	27																																			
- Minimum	28 14.9 -	14.9 -	14.8 -	14.8 -	14.5 -	14.4 -	13.9 -	14.2	14.4 +	14.5 +	14.6 +	14.6 -	28																																			
	29 14.9 -	14.9 -	14.8 -	14.8 -	14.5 -	14.4 -	13.9 -	14.2	14.4 +	14.5 +	14.6 +	14.6 -	29																																			
	30 14.9 -	14.9 -	14.8 -	14.8 -	14.5 -	14.4 -	13.9 -	14.2	14.4 +	14.5 +	14.6 +	14.6 -	30																																			
	31 14.9 -	14.9 -	14.8 -	14.8 -	14.5 -	14.4 -	13.9 -	14.3 +	14.4 +	14.5 +	14.6 +	14.6 -	31																																			
Monatsmittel	14.9 +	14.9 +	14.8	14.8	14.7	14.4	14.1 -	14.1 -	14.4	14.5	14.5	14.6	°C																																			
Spitze Datum	15.0 + 9.	14.9 1.	14.9 1.	14.9 1.	14.8 1.	14.4 1.	14.4 1.	14.3 - 31.	14.4 5.	14.5 8.	14.6 5.	14.6 1.	°C																																			
Amplitude	0.2	0.0 -	0.1	0.1	0.4	0.0 -	0.5 +	0.4	0.1	0.1	0.1	0.0 -	°C																																			
Jahr	Mittel: 14.6												Spitze: 15.0 (09.01.2024)												Minimum: 13.9 (20.07.2024)												Amplitude: 1.1											



Periode	1996 - 2024 (28 Jahre)																																															
Monatsmittel	14.0	14.0	14.0	14.0	14.0	14.0	13.9 -	13.9 -	13.9 -	14.0	14.0	14.1 +	°C																																			
Monats-Spitze Jahr	15.1 1998	15.0 1997	15.0 1997	15.0 1998	15.0 1998	15.1 1998	15.2 + 1996	15.1 1996	15.1 1996	14.9 - 1998	15.2 + 1996	15.2 + 1996	°C																																			
Monats-Minimum Jahr	12.7 2003	12.7 2003	12.6 2003	12.5 - 2003	12.5 - 2007	12.5 - 2007	12.5 - 2007	12.6 2006	12.6 2007	12.6 2007	12.8 2006	12.9 + 2006	°C																																			
Monats-Amplitude Jahr	0.7 2013	0.8 2020	0.5 - 1996	1.0 + 1996	0.5 - 1999	0.8 2006	0.9 2002	0.7 2014	0.7 1996	0.7 2022	0.6 1996	0.5 - 1997	°C																																			
Periode	Mittel: 14.0												Spitze: 15.2 (22.07.1996)												Minimum: 12.5 (17.04.2003)												Amplitude: 2.7											



Temperatur

Pegel 1075 Wettsteinallee (1075) - Basel

Amt für Umwelt und Energie

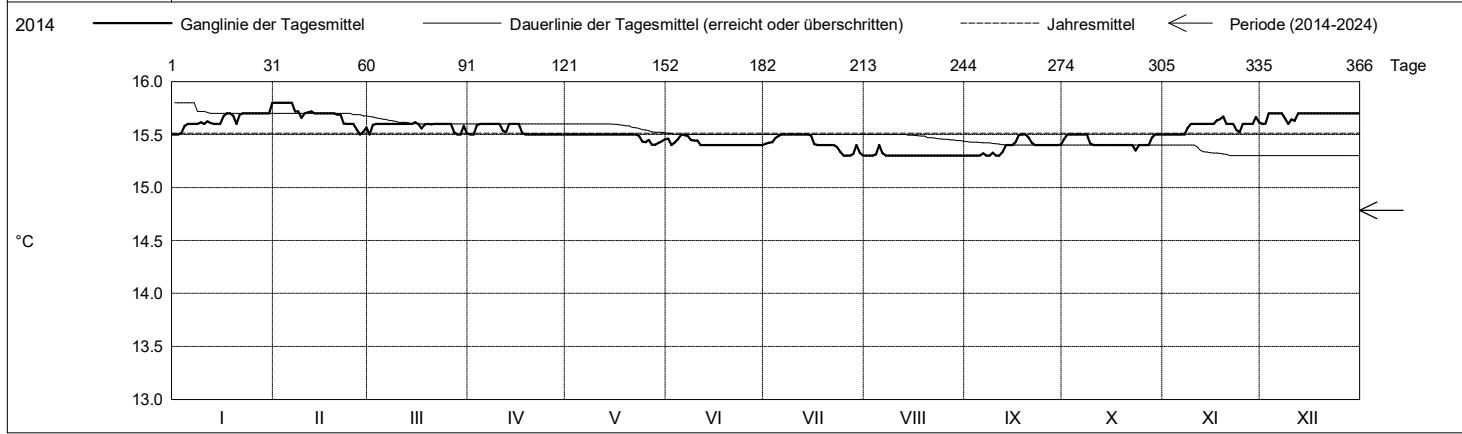
Koordinaten: 2612'875 / 1267'963

Kanton Basel-Stadt

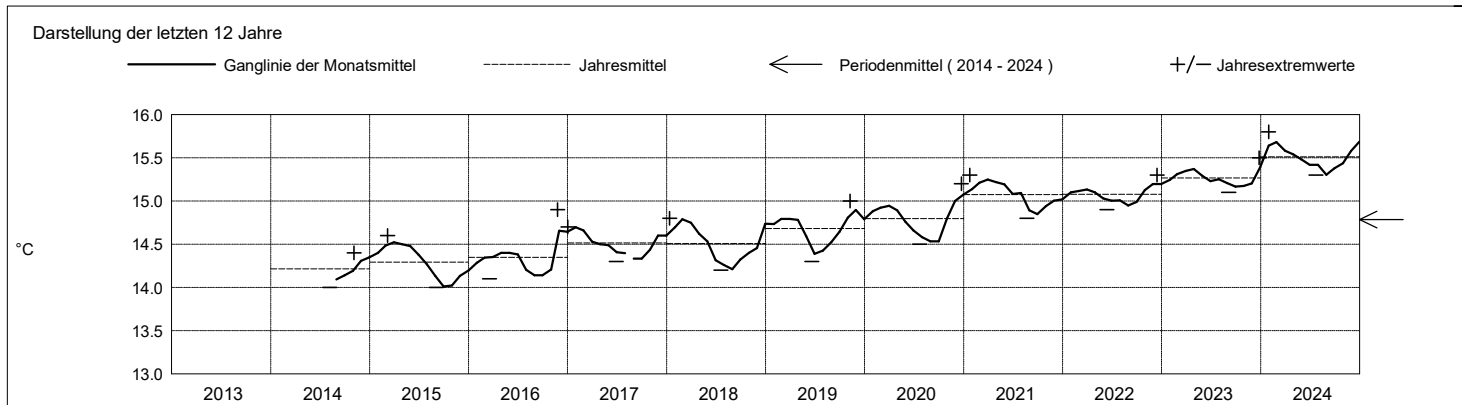
Abstichpunkt: 258.15 m ü.M. OK Terrain: 257.31

2024	Januar	Februar	März	April	Mai	Juni	Juli	August	September	Oktober	November	Dezember		
Tagesmittel	1	15.5 -	15.8 +	15.5 -	15.5 -	15.5 +	15.5 +	15.4	15.3 -	15.3 -	15.5 +	15.5 -	15.6 -	1
	2	15.5 -	15.8 +	15.6 +	15.5 -	15.5 +	15.4	15.4	15.3 -	15.3 -	15.5 +	15.5 -	15.6 -	2
	3	15.5 -	15.8 +	15.6 +	15.6 +	15.5 +	15.4	15.4	15.3 -	15.3 -	15.5 +	15.5 -	15.7 +	3
	4	15.6	15.8 +	15.6 +	15.6 +	15.5 +	15.5 +	15.5 +	15.3 -	15.3 -	15.5 +	15.5 -	15.7 +	4
	5	15.6	15.8 +	15.6 +	15.6 +	15.5 +	15.5 +	15.5 +	15.4 +	15.3 -	15.5 +	15.5 -	15.7 +	5
	6	15.6	15.8 +	15.6 +	15.6 +	15.5 +	15.5 +	15.5 +	15.3 -	15.3 -	15.5 +	15.5 -	15.7 +	6
	7	15.6	15.7	15.6 +	15.6 +	15.5 +	15.5 +	15.5 +	15.3 -	15.3 -	15.5 +	15.5 -	15.7 +	7
	8	15.6	15.7	15.6 +	15.6 +	15.5 +	15.4	15.4	15.3 -	15.3 -	15.5 +	15.6	15.6 -	8
	9	15.6	15.7	15.6 +	15.6 +	15.5 +	15.4	15.4	15.3 -	15.3 -	15.4	15.6	15.6 -	9
	10	15.6	15.7	15.6 +	15.6 +	15.5 +	15.4	15.4	15.3 -	15.3 -	15.4	15.6	15.6 -	10
°C	11	15.6	15.7	15.6 +	15.5 -	15.5 +	15.4	15.4	15.3 -	15.3 -	15.4	15.6	15.6 -	11
	12	15.6	15.7	15.6 +	15.5 -	15.5 +	15.4	15.4	15.3 -	15.3 -	15.4	15.6	15.7 +	12
	13	15.6	15.7	15.6 +	15.6 +	15.5 +	15.4	15.4	15.3 -	15.4	15.4	15.6	15.7 +	13
	14	15.6	15.7	15.6 +	15.6 +	15.5 +	15.4	15.4	15.3 -	15.4	15.4	15.6	15.7 +	14
	15	15.6	15.7	15.6 +	15.6 +	15.5 +	15.4	15.4	15.3 -	15.4	15.4	15.6	15.7 +	15
	16	15.7	15.7	15.6 +	15.6 +	15.5 +	15.4	15.4	15.3 -	15.4	15.4	15.6	15.7 +	16
	17	15.7	15.7	15.6 +	15.5 -	15.5 +	15.4	15.4	15.3 -	15.5 +	15.4	15.6	15.7 +	17
	18	15.7	15.7	15.6 +	15.5 -	15.5 +	15.4	15.4	15.3 -	15.5 +	15.4	15.6	15.7 +	18
	19	15.7	15.7	15.6 +	15.5 -	15.5 +	15.4	15.4	15.3 -	15.5 +	15.4	15.7 +	15.7 +	19
	20	15.6	15.7	15.6 +	15.5 -	15.5 +	15.4	15.4	15.3 -	15.5 +	15.4	15.6	15.7 +	20
+ Maximum	21	15.7	15.7	15.6 +	15.5 -	15.5 +	15.4	15.4	15.3 -	15.4	15.4	15.6	15.7 +	21
	22	15.7	15.6	15.6 +	15.5 -	15.5 +	15.4	15.4	15.3 -	15.4	15.4	15.6	15.7 +	22
	23	15.7	15.6	15.6 +	15.5 -	15.5 +	15.4	15.4	15.3 -	15.4	15.4	15.5 -	15.7 +	23
	24	15.7	15.6	15.6 +	15.5 -	15.4	15.4	15.3 -	15.4	15.4	15.4	15.5 -	15.7 +	24
	25	15.7	15.6	15.6 +	15.5 -	15.4	15.4	15.3 -	15.3 -	15.4	15.4	15.6	15.7 +	25
	26	15.7	15.5 -	15.6 +	15.5 -	15.4	15.4	15.3 -	15.3 -	15.4	15.4	15.6	15.7 +	26
	27	15.7	15.5 -	15.5 -	15.5 -	15.4	15.4	15.3 -	15.3 -	15.4	15.4	15.6	15.7 +	27
	28	15.7	15.5 -	15.5 -	15.5 -	15.4	15.4	15.3 -	15.3 -	15.4	15.5 +	15.6	15.7 +	28
	29	15.7	15.6	15.5 -	15.5 -	15.4	15.4	15.4	15.3 -	15.4	15.5 +	15.7 +	15.7 +	29
	30	15.7	15.6	15.6 +	15.5 -	15.4	15.4	15.3 -	15.3 -	15.4	15.5 +	15.6	15.7 +	30
31	15.8 +	15.5 -	15.5 -	15.5 -	15.5 +	15.4	15.3 -	15.3 -	15.4	15.5 +	15.6	15.7 +	31	
Monatsmittel	15.6	15.7 +	15.6	15.5	15.5	15.4	15.4	15.3 -	15.4	15.4	15.6	15.7 +	°C	
Spitze Datum	15.8 + 31.	15.8 + 1.	15.7 15.	15.6 3.	15.5 1.	15.5 1.	15.5 1.	15.4 - 4.	15.5 16.	15.5 1.	15.7 17.	15.7 2.	°C	
Amplitude	0.3 +	0.3 +	0.2	0.1 -	0.1 -	0.1 -	0.2	0.1 -	0.2	0.2	0.2	0.1 -	°C	

Jahr Mittel: 15.5 Spitze: 15.8 (31.01.2024) Minimum: 15.3 (23.07.2024) Amplitude: 0.5



Periode	2014 - 2024 (10 Jahre)												
Monatsmittel	14.9 +	14.9 +	14.9 +	14.9 +	14.8	14.7	14.7	14.6 -	14.6 -	14.7	14.8	14.9 +	°C
Monats-Spitze Jahr	15.8 + 2024	15.8 + 2024	15.7 2024	15.6 2024	15.5 2024	15.5 2024	15.5 2024	15.4 - 2024	15.5 2024	15.5 2024	15.7 2024	15.7 2024	°C
Monats-Minimum Jahr	14.2 2016	14.3 2016	14.1 2016	14.4 + 2016	14.4 + 2015	14.3 2015	14.1 2016	14.0 - 2014	14.0 - 2014	14.0 - 2015	14.1 2015	14.1 2015	°C
Monats-Amplitude Jahr	0.3 2020	0.3 2024	0.3 2016	0.3 2020	0.2 - 2021	0.2 - 2017	0.2 - 2015	0.2 - 2021	0.3 2019	0.4 2020	0.5 + 2016	0.3 2018	°C
Periode	Mittel: 14.8			Spitze: 15.8 (31.01.2024)			Minimum: 14.0 (06.08.2014)			Amplitude: 1.8			



Temperatur

Pegel 1084 Rosengartenweg (1084) - Basel

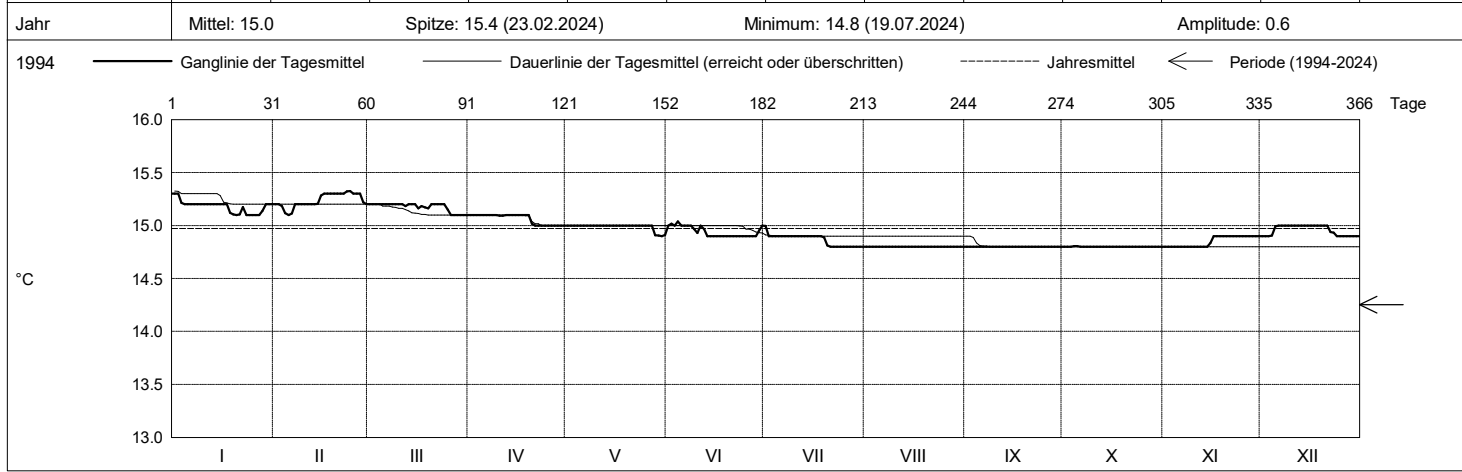
Amt für Umwelt und Energie

Koordinaten: 2612'417 / 1267'609

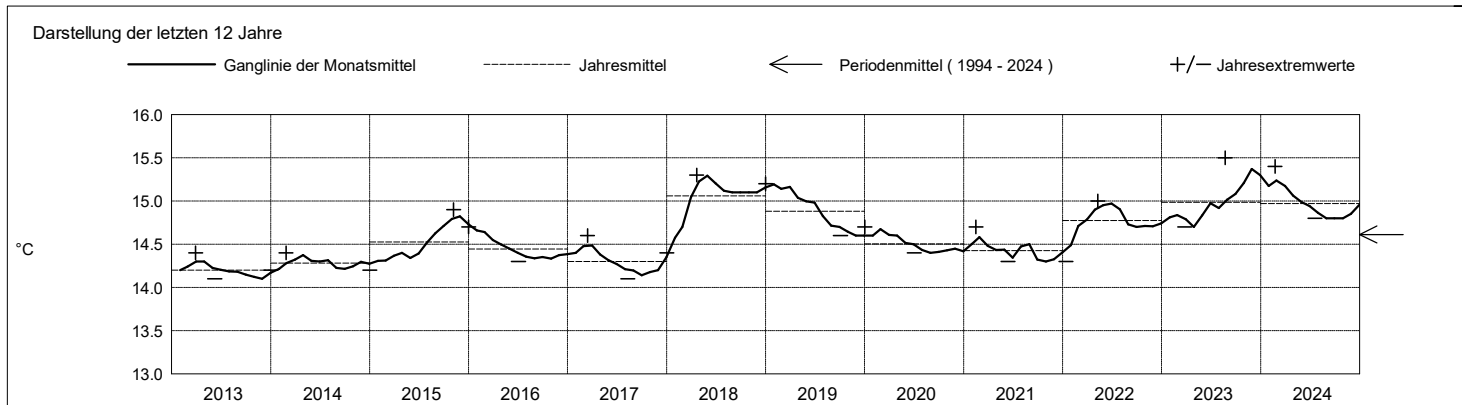
Kanton Basel-Stadt

Abstichpunkt: 258.00 m ü.M. OK Terrain: 256.99

2024	Januar	Februar	März	April	Mai	Juni	Juli	August	September	Oktober	November	Dezember																																				
Tagesmittel	15.3 +	15.2	15.2 +	15.1 +	15.0 +	15.0 +	15.0 +	14.8 -	14.8 -	14.8 -	14.8 -	14.9 -	1																																			
	15.3 +	15.2	15.2 +	15.1 +	15.0 +	15.0 +	14.9	14.8 -	14.8 -	14.8 -	14.8 -	14.9 -	2																																			
	15.2	15.2	15.2 +	15.1 +	15.0 +	15.0 +	14.9	14.8 -	14.8 -	14.8 -	14.8 -	14.9 -	3																																			
	15.2	15.1 -	15.2 +	15.1 +	15.0 +	15.0 +	14.9	14.8 -	14.8 -	14.8 -	14.8 -	14.9 -	4																																			
	15.2	15.1 -	15.2 +	15.1 +	15.0 +	15.0 +	14.9	14.8 -	14.8 -	14.8 -	14.8 -	15.0 +	5																																			
	15.2	15.1 -	15.2 +	15.1 +	15.0 +	15.0 +	14.9	14.8 -	14.8 -	14.8 -	14.8 -	15.0 +	6																																			
	15.2	15.2	15.2 +	15.1 +	15.0 +	15.0 +	14.9	14.8 -	14.8 -	14.8 -	14.8 -	15.0 +	7																																			
	15.2	15.2	15.2 +	15.1 +	15.0 +	15.0 +	14.9	14.8 -	14.8 -	14.8 -	14.8 -	15.0 +	8																																			
	15.2	15.2	15.2 +	15.1 +	15.0 +	15.0 +	14.9	14.8 -	14.8 -	14.8 -	14.8 -	15.0 +	9																																			
	15.2	15.2	15.2 +	15.1 +	15.0 +	14.9 -	14.9	14.8 -	14.8 -	14.8 -	14.8 -	15.0 +	10																																			
°C	15.2	15.2	15.2 +	15.1 +	15.0 +	15.0 +	14.9	14.8 -	14.8 -	14.8 -	14.8 -	15.0 +	11																																			
	15.2	15.2	15.2 +	15.1 +	15.0 +	15.0 +	14.9	14.8 -	14.8 -	14.8 -	14.8 -	15.0 +	12																																			
	15.2	15.2	15.2 +	15.1 +	15.0 +	14.9 -	14.9	14.8 -	14.8 -	14.8 -	14.8 -	15.0 +	13																																			
	15.2	15.2	15.2 +	15.1 +	15.0 +	14.9 -	14.9	14.8 -	14.8 -	14.8 -	14.8 -	15.0 +	14																																			
	15.2	15.3 +	15.2 +	15.1 +	15.0 +	14.9 -	14.9	14.8 -	14.8 -	14.8 -	14.8 -	15.0 +	15																																			
	15.2	15.3 +	15.2 +	15.1 +	15.0 +	14.9 -	14.9	14.8 -	14.8 -	14.8 -	14.9 +	15.0 +	16																																			
	15.2	15.3 +	15.2 +	15.1 +	15.0 +	14.9 -	14.9	14.8 -	14.8 -	14.8 -	14.9 +	15.0 +	17																																			
	15.1 -	15.3 +	15.2 +	15.1 +	15.0 +	14.9 -	14.9	14.8 -	14.8 -	14.8 -	14.9 +	15.0 +	18																																			
	15.1 -	15.3 +	15.2 +	15.1 +	15.0 +	14.9 -	14.9	14.8 -	14.8 -	14.8 -	14.9 +	15.0 +	19																																			
	15.1 -	15.3 +	15.2 +	15.0 -	15.0 +	14.9 -	14.9	14.8 -	14.8 -	14.8 -	14.9 +	15.0 +	20																																			
	15.1 -	15.3 +	15.2 +	15.0 -	15.0 +	14.9 -	14.8 -	14.8 -	14.8 -	14.8 -	14.9 +	15.0 +	21																																			
	15.1 -	15.3 +	15.2 +	15.0 -	15.0 +	14.9 -	14.8 -	14.8 -	14.8 -	14.8 -	14.9 +	14.9 -	22																																			
	15.1 -	15.3 +	15.2 +	15.0 -	15.0 +	14.9 -	14.8 -	14.8 -	14.8 -	14.8 -	14.9 +	14.9 -	23																																			
	15.1 -	15.3 +	15.2 +	15.0 -	15.0 +	14.9 -	14.8 -	14.8 -	14.8 -	14.8 -	14.9 +	14.9 -	24																																			
	15.1 -	15.3 +	15.1 -	15.0 -	15.0 +	14.9 -	14.8 -	14.8 -	14.8 -	14.8 -	14.9 +	14.9 -	25																																			
+ Maximum	15.1 -	15.3 +	15.1 -	15.0 -	15.0 +	14.9 -	14.8 -	14.8 -	14.8 -	14.8 -	14.9 +	14.9 -	26																																			
	15.1 -	15.3 +	15.1 -	15.0 -	15.0 +	14.9 -	14.8 -	14.8 -	14.8 -	14.8 -	14.9 +	14.9 -	27																																			
- Minimum	15.1 -	15.2	15.1 -	15.0 -	14.9 -	14.9 -	14.8 -	14.8 -	14.8 -	14.8 -	14.9 +	14.9 -	28																																			
	15.2	15.2	15.1 -	15.0 -	14.9 -	15.0 +	14.8 -	14.8 -	14.8 -	14.8 -	14.9 +	14.9 -	29																																			
	15.2	15.2	15.1 -	15.0 -	14.9 -	15.0 +	14.8 -	14.8 -	14.8 -	14.8 -	14.9 +	14.9 -	30																																			
	15.2	15.2	15.1 -	15.0 -	14.9 -	15.0 +	14.8 -	14.8 -	14.8 -	14.8 -	14.9 +	14.9 -	31																																			
Monatsmittel	15.2 +	15.2 +	15.2 +	15.1	15.0	14.9	14.9	14.8 -	14.8 -	14.8 -	14.9	15.0	°C																																			
Spitze Datum	15.3 1.	15.4 + 23.	15.2 1.	15.1 1.	15.0 1.	15.1 2.	15.0 1.	14.8 1.	14.8 1.	14.9 4.	14.9 15.	15.0 4.	°C																																			
Amplitude	0.2	0.3 +	0.1	0.1	0.1	0.2	0.2	0.0 -	0.0 -	0.1	0.1	0.1	°C																																			
Jahr	Mittel: 15.0												Spitze: 15.4 (23.02.2024)												Minimum: 14.8 (19.07.2024)												Amplitude: 0.6											



Periode	1994 - 2024 (30 Jahre)																																															
Monatsmittel	14.3 +	14.3 +	14.3 +	14.3 +	14.3 +	14.2 -	14.2 -	14.2 -	14.2 -	14.2 -	14.2 -	14.3 +	°C																																			
Monats-Spitze Jahr	15.3 2024	15.4 2024	15.2 - 2018	15.3 2018	15.3 2018	15.3 2018	15.2 - 2018	15.5 + 2023	15.2 - 2023	15.3 2023	15.4 2023	15.3 2023	°C																																			
Monats-Minimum Jahr	13.7 - 1994	13.8 + 2007	13.8 + 1998	13.8 + 2007	13.7 - 2006	13.7 - 1998	13.7 - 1998	13.7 - 2003	13.7 - 2003	13.7 - 1994	13.7 - 1994	13.8 + 1994	°C																																			
Monats-Amplitude Jahr	0.3 1994	0.4 2018	0.3 2018	0.3 2010	0.2 - 2006	0.3 1995	0.3 1996	0.6 + 2023	0.3 1998	0.2 - 2006	0.3 1998	0.4 2017	°C																																			
Periode	Mittel: 14.3												Spitze: 15.5 (23.08.2023)												Minimum: 13.7 (12.11.1994)												Amplitude: 1.8											



Temperatur

Pegel 1095

Merian Iselin Spital (1095) - Basel

**Bundesamt für Umwelt
(BAFU)**

<https://www.hydrodaten.admin.ch/de/6562.html>

Temperatur

Pegel 1097 Leimgrubenweg TBA (1097) - Basel

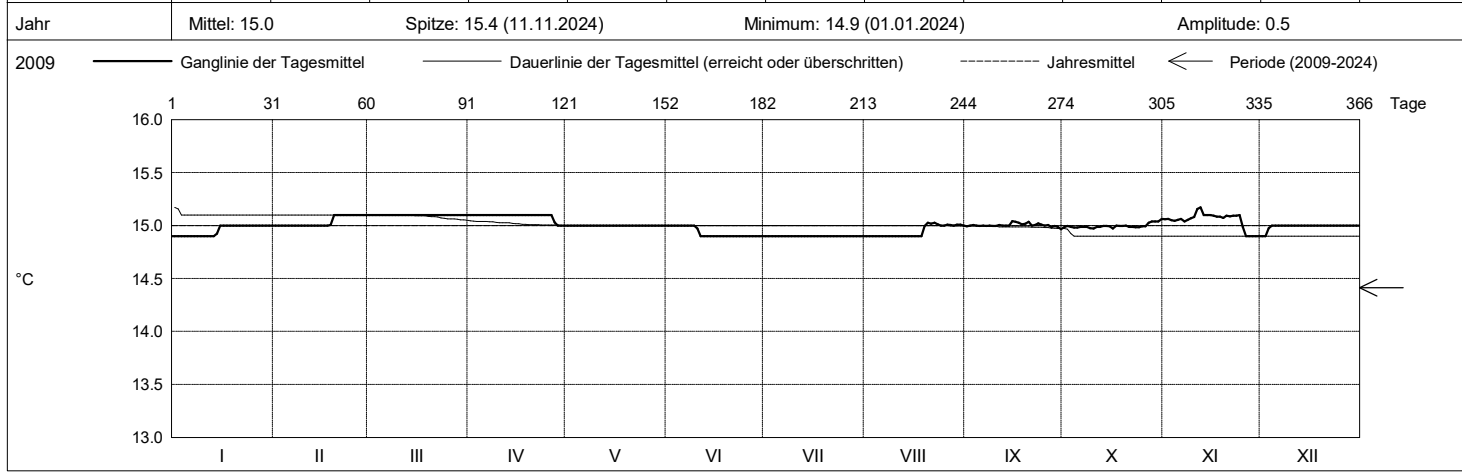
Amt für Umwelt und Energie

Koordinaten: 2612'580 / 1265'010

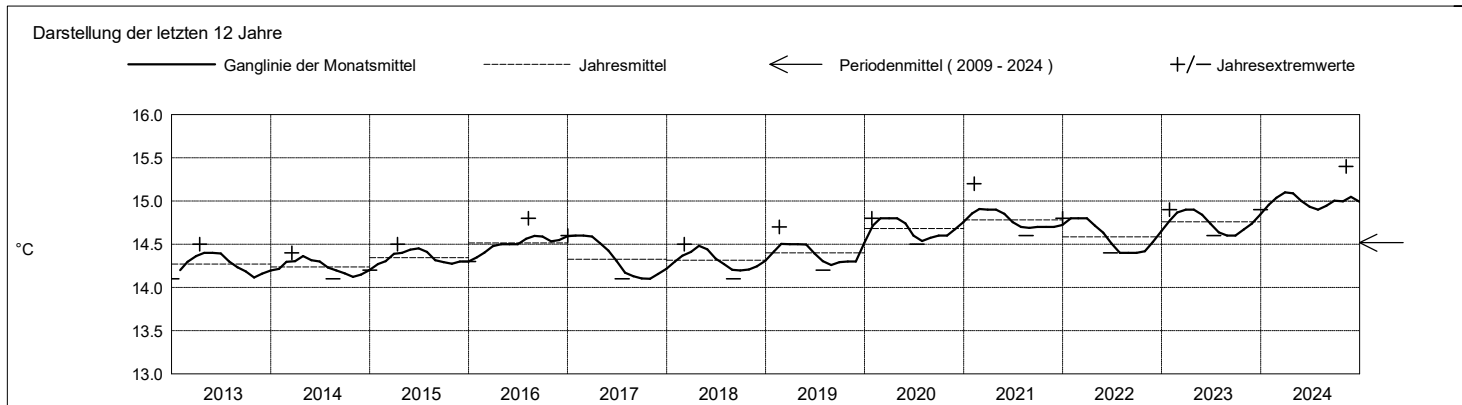
Kanton Basel-Stadt

Abstichpunkt: 284.41 m ü.M. OK Terrain: 284.63

2024	Januar	Februar	März	April	Mai	Juni	Juli	August	September	Oktober	November	Dezember		
Tagesmittel	14.9 -	15.0 -	15.1 -	15.1 +	15.0 -	15.0 +	14.9 -	14.9 -	15.0 -	15.0 -	15.1	14.9 -	1	
	2	14.9 -	15.0 -	15.1 -	15.1 +	15.0 -	15.0 +	14.9 -	14.9 -	15.0 -	15.0 -	15.1	14.9 -	2
	3	14.9 -	15.0 -	15.1 -	15.1 +	15.0 -	15.0 +	14.9 -	14.9 -	15.0 -	15.0 -	15.1	15.0 +	3
	4	14.9 -	15.0 -	15.1 -	15.1 +	15.0 -	15.0 +	14.9 -	14.9 -	15.0 -	15.0 -	15.0	15.0 +	4
	5	14.9 -	15.0 -	15.1 -	15.1 +	15.0 -	15.0 +	14.9 -	14.9 -	15.0 -	15.0 -	15.1	15.0 +	5
	6	14.9 -	15.0 -	15.1 -	15.1 +	15.0 -	15.0 +	14.9 -	14.9 -	15.0 -	15.0 -	15.1	15.0 +	6
	7	14.9 -	15.0 -	15.1 -	15.1 +	15.0 -	15.0 +	14.9 -	14.9 -	15.0 -	15.0 -	15.0	15.0 +	7
	8	14.9 -	15.0 -	15.1 -	15.1 +	15.0 -	15.0 +	14.9 -	14.9 -	15.0 -	15.0 -	15.1	15.0 +	8
	9	14.9 -	15.0 -	15.1 -	15.1 +	15.0 -	15.0 +	14.9 -	14.9 -	15.0 -	15.0 -	15.1	15.0 +	9
	10	14.9 -	15.0 -	15.1 -	15.1 +	15.0 -	15.0 +	14.9 -	14.9 -	15.0 -	15.0 -	15.1	15.0 +	10
°C	11	14.9 -	15.0 -	15.1 -	15.1 +	15.0 -	14.9 -	14.9 -	14.9 -	15.0 -	15.0 -	15.2 +	15.0 +	11
	12	14.9 -	15.0 -	15.1 -	15.1 +	15.0 -	14.9 -	14.9 -	14.9 -	15.0 -	15.0 -	15.2 +	15.0 +	12
	13	14.9 -	15.0 -	15.1 -	15.1 +	15.0 -	14.9 -	14.9 -	14.9 -	15.0 -	15.0 -	15.1	15.0 +	13
	14	14.9 -	15.0 -	15.1 -	15.1 +	15.0 -	14.9 -	14.9 -	14.9 -	15.0 -	15.0 -	15.1	15.0 +	14
	15	15.0 +	15.0 -	15.1 -	15.1 +	15.0 -	14.9 -	14.9 -	14.9 -	15.0 -	15.0 -	15.1	15.0 +	15
	16	15.0 +	15.0 -	15.1 -	15.1 +	15.0 -	14.9 -	14.9 -	14.9 -	15.0 -	15.0 -	15.1	15.0 +	16
	17	15.0 +	15.0 -	15.1 -	15.1 +	15.0 -	14.9 -	14.9 -	14.9 -	15.0 -	15.0 -	15.1	15.0 +	17
	18	15.0 +	15.0 -	15.1 -	15.1 +	15.0 -	14.9 -	14.9 -	14.9 -	15.0 -	15.0 -	15.1	15.0 +	18
	19	15.0 +	15.1 +	15.1 -	15.1 +	15.0 -	14.9 -	14.9 -	15.0 +	15.0 -	15.0 -	15.1	15.0 +	19
	20	15.0 +	15.1 +	15.1 -	15.1 +	15.0 -	14.9 -	14.9 -	15.0 +	15.0 -	15.0 -	15.1	15.0 +	20
	21	15.0 +	15.1 +	15.1 -	15.1 +	15.0 -	14.9 -	14.9 -	15.0 +	15.0 -	15.0 -	15.1	15.0 +	21
	22	15.0 +	15.1 +	15.1 -	15.1 +	15.0 -	14.9 -	14.9 -	15.0 +	15.0 -	15.0 -	15.1	15.0 +	22
	23	15.0 +	15.1 +	15.1 -	15.1 +	15.0 -	14.9 -	14.9 -	15.0 +	15.0 -	15.0 -	15.1	15.0 +	23
	24	15.0 +	15.1 +	15.1 -	15.1 +	15.0 -	14.9 -	14.9 -	15.0 +	15.0 -	15.0 -	15.1	15.0 +	24
	25	15.0 +	15.1 +	15.1 -	15.1 +	15.0 -	14.9 -	14.9 -	15.0 +	15.0 -	15.0 -	15.0	15.0 +	25
+ Maximum	26	15.0 +	15.1 +	15.1 -	15.1 +	15.0 -	14.9 -	14.9 -	15.0 +	15.0 -	15.0 -	14.9 -	15.0 +	26
	27	15.0 +	15.1 +	15.1 -	15.0 -	15.0 -	14.9 -	14.9 -	15.0 +	15.0 -	15.0 -	14.9 -	15.0 +	27
- Minimum	28	15.0 +	15.1 +	15.1 -	15.0 -	15.0 -	14.9 -	14.9 -	15.0 +	15.0 -	15.0 -	14.9 -	15.0 +	28
	29	15.0 +	15.1 +	15.1 -	15.0 -	15.0 -	14.9 -	14.9 -	15.0 +	15.0 -	15.0 -	14.9 -	15.0 +	29
	30	15.0 +	15.1 +	15.1 -	15.0 -	15.0 -	14.9 -	14.9 -	15.0 +	15.0 -	15.0 -	14.9 -	15.0 +	30
	31	15.0 +	15.1 +	15.1 -	15.0 -	15.0 -	14.9 -	14.9 -	15.0 +	15.1 +	15.1 +	15.0 +	31	
Monatsmittel	15.0	15.0	15.1 +	15.1 +	15.0	14.9 -	14.9 -	14.9 -	15.0	15.0	15.0	15.0	°C	
Spitze Datum	15.0 14.	15.1 18.	15.1 1.	15.1 1.	15.0 1.	15.0 1.	14.9 - 1.	15.1 19.	15.1 3.	15.1 27.	15.4 + 11.	15.0 3.	°C	
Amplitude	0.1	0.1	0.0 -	0.1	0.0 -	0.1	0.0 -	0.2	0.2	0.2	0.5 +	0.1	°C	
Jahr	Mittel: 15.0		Spitze: 15.4 (11.11.2024)				Minimum: 14.9 (01.01.2024)				Amplitude: 0.5			



Periode	2009 - 2024 (15 Jahre)												
Monatsmittel	14.4	14.5 +	14.5 +	14.5 +	14.5 +	14.4	14.4	14.3 -	14.3 -	14.3 -	14.3 -	14.4	°C
Monats-Spitze Jahr	15.0 2021	15.2 2021	15.1 2024	15.1 2024	15.0 2024	15.0 2024	14.9 - 2024	15.1 2024	15.1 2024	15.1 2024	15.4 + 2024	15.0 2024	°C
Monats-Minimum Jahr	13.9 2010	14.0 2010	14.0 2010	14.1 + 2010	14.1 + 2009	14.0 2009	14.0 2009	13.9 2009	13.8 - 2009	13.8 - 2009	13.8 - 2009	13.8 - 2009	°C
Monats-Amplitude Jahr	0.2 - 2013	0.3 2021	0.2 - 2010	0.2 - 2017	0.2 - 2010	0.2 - 2012	0.2 - 2017	0.3 2016	0.2 - 2009	0.3 2018	0.5 + 2024	0.4 2019	°C
Periode	Mittel: 14.4		Spitze: 15.4 (11.11.2024)				Minimum: 13.8 (05.09.2009)				Amplitude: 1.6		



Temperatur

Pegel 1161 Dolderweg 5 (1161) - Basel

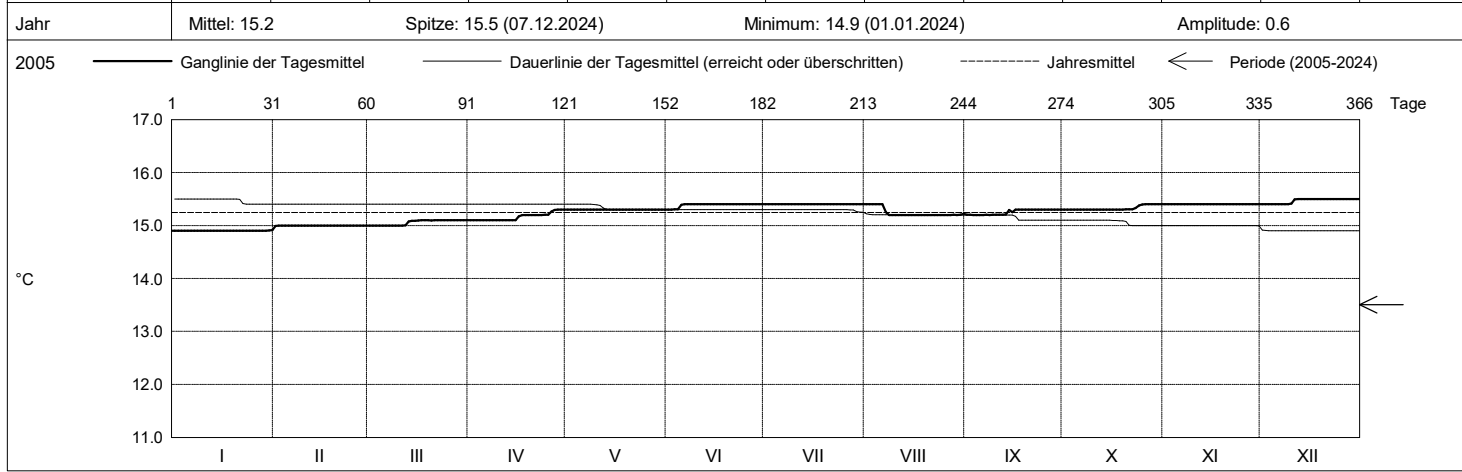
Amt für Umwelt und Energie

Koordinaten: 2611'783 / 1267'826

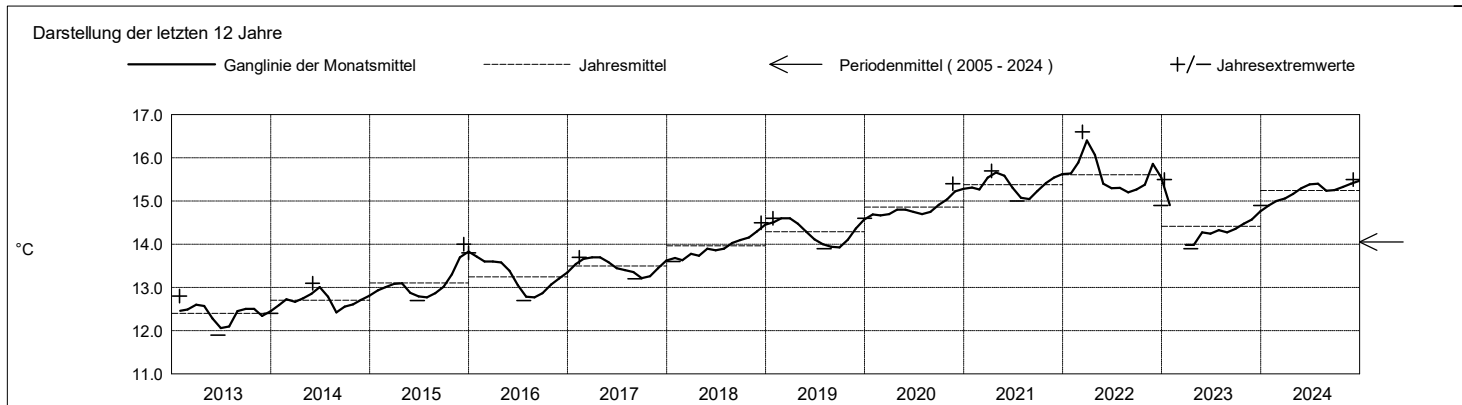
Kanton Basel-Stadt

Abstichpunkt: 247.92 m ü.M. OK Terrain: 255.64

2024	Januar	Februar	März	April	Mai	Juni	Juli	August	September	Oktober	November	Dezember	
Tagesmittel	14.9 -	15.0 -	15.0 -	15.1 -	15.3 -	15.3 -	15.4 -	15.4 +	15.2 -	15.3 -	15.4 -	15.4 -	1
	2	14.9 -	15.0 -	15.0 -	15.1 -	15.3 -	15.3 -	15.4 -	15.4 +	15.2 -	15.3 -	15.4 -	2
	3	14.9 -	15.0 -	15.0 -	15.1 -	15.3 -	15.3 -	15.4 -	15.4 +	15.2 -	15.3 -	15.4 -	3
	4	14.9 -	15.0 -	15.0 -	15.1 -	15.3 -	15.3 -	15.4 -	15.4 +	15.2 -	15.3 -	15.4 -	4
	5	14.9 -	15.0 -	15.0 -	15.1 -	15.3 -	15.4 +	15.4 -	15.4 +	15.2 -	15.3 -	15.4 -	5
	6	14.9 -	15.0 -	15.0 -	15.1 -	15.3 -	15.4 +	15.4 -	15.4 +	15.2 -	15.3 -	15.4 -	6
	7	14.9 -	15.0 -	15.0 -	15.1 -	15.3 -	15.4 +	15.4 -	15.3 -	15.2 -	15.3 -	15.4 -	7
	8	14.9 -	15.0 -	15.0 -	15.1 -	15.3 -	15.4 +	15.4 -	15.2 -	15.2 -	15.3 -	15.4 -	8
	9	14.9 -	15.0 -	15.0 -	15.1 -	15.3 -	15.4 +	15.4 -	15.2 -	15.2 -	15.3 -	15.4 -	9
	10	14.9 -	15.0 -	15.0 -	15.1 -	15.3 -	15.4 +	15.4 -	15.2 -	15.2 -	15.3 -	15.4 -	10
	11	14.9 -	15.0 -	15.0 -	15.1 -	15.3 -	15.4 +	15.4 -	15.2 -	15.2 -	15.3 -	15.4 -	11
	12	14.9 -	15.0 -	15.0 -	15.1 -	15.3 -	15.4 +	15.4 -	15.2 -	15.2 -	15.3 -	15.4 -	12
	13	14.9 -	15.0 -	15.1 +	15.1 -	15.3 -	15.4 +	15.4 -	15.2 -	15.2 -	15.3 -	15.4 -	13
	14	14.9 -	15.0 -	15.1 +	15.1 -	15.3 -	15.4 +	15.4 -	15.2 -	15.3 +	15.3 -	15.4 -	14
	15	14.9 -	15.0 -	15.1 +	15.1 -	15.3 -	15.4 +	15.4 -	15.2 -	15.3 +	15.3 -	15.4 -	15
	16	14.9 -	15.0 -	15.1 +	15.2	15.3 -	15.4 +	15.4 -	15.2 -	15.3 +	15.3 -	15.4 -	16
	17	14.9 -	15.0 -	15.1 +	15.2	15.3 -	15.4 +	15.4 -	15.2 -	15.3 +	15.3 -	15.4 -	17
	18	14.9 -	15.0 -	15.1 +	15.2	15.3 -	15.4 +	15.4 -	15.2 -	15.3 +	15.3 -	15.4 -	18
	19	14.9 -	15.0 -	15.1 +	15.2	15.3 -	15.4 +	15.4 -	15.2 -	15.3 +	15.3 -	15.4 -	19
	20	14.9 -	15.0 -	15.1 +	15.2	15.3 -	15.4 +	15.4 -	15.2 -	15.3 +	15.3 -	15.4 -	20
	21	14.9 -	15.0 -	15.1 +	15.2	15.3 -	15.4 +	15.4 -	15.2 -	15.3 +	15.3 -	15.4 -	21
	22	14.9 -	15.0 -	15.1 +	15.2	15.3 -	15.4 +	15.4 -	15.2 -	15.3 +	15.3 -	15.4 -	22
	23	14.9 -	15.0 -	15.1 +	15.2	15.3 -	15.4 +	15.4 -	15.2 -	15.3 +	15.3 -	15.4 -	23
	24	14.9 -	15.0 -	15.1 +	15.2	15.3 -	15.4 +	15.4 -	15.2 -	15.3 +	15.4 +	15.4 -	24
	25	14.9 -	15.0 -	15.1 +	15.2	15.3 -	15.4 +	15.4 -	15.2 -	15.3 +	15.4 +	15.4 -	25
+ Maximum	26	14.9 -	15.0 -	15.1 +	15.3 +	15.3 -	15.4 +	15.4 -	15.2 -	15.3 +	15.4 +	15.4 -	26
	27	14.9 -	15.0 -	15.1 +	15.3 +	15.3 -	15.4 +	15.4 -	15.2 -	15.3 +	15.4 +	15.4 -	27
- Minimum	28	14.9 -	15.0 -	15.1 +	15.3 +	15.3 -	15.4 +	15.4 -	15.2 -	15.3 +	15.4 +	15.4 -	28
	29	14.9 -	15.0 -	15.1 +	15.3 +	15.3 -	15.4 +	15.4 -	15.2 -	15.3 +	15.4 +	15.4 -	29
	30	14.9 -	15.0 -	15.1 +	15.3 +	15.3 -	15.4 +	15.4 -	15.2 -	15.3 +	15.4 +	15.4 -	30
	31	14.9 -	15.0 -	15.1 +	15.3 +	15.3 -	15.4 +	15.4 -	15.2 -	15.3 +	15.4 +	15.4 -	31
Monatsmittel	14.9 -	15.0	15.1	15.2	15.3	15.4	15.4	15.2	15.3	15.3	15.4	15.5 +	°C
Spitze Datum	15.0 - 30.	15.0 - 1.	15.1 12.	15.3 24.	15.3 1.	15.4 3.	15.4 1.	15.4 1.	15.3 1.	15.4 20.	15.4 1.	15.5 + 7.	°C
Amplitude	0.1	0.1	0.1	0.2 +	0.0 -	0.1	0.0 -	0.2 +	0.1	0.1	0.0 -	0.1	°C
Jahr	Mittel: 15.2		Spitze: 15.5 (07.12.2024)				Minimum: 14.9 (01.01.2024)				Amplitude: 0.6		



Periode	2005 - 2024 (19 Jahre)												
Monatsmittel	13.5	13.5	13.6 +	13.6 +	13.5	13.4 -	13.4 -	13.4 -	13.4 -	13.5	13.6 +	13.6 +	°C
Monats-Spitze Jahr	15.7 2022	16.0 2022	16.6 + 2022	16.4 2022	15.7 2021	15.4 2021	15.4 2022	15.4 2024	15.3 - 2021	15.5 2021	16.6 + 2022	16.0 2022	°C
Monats-Minimum Jahr	12.2 + 2007	12.2 + 2007	12.1 2007	12.1 2007	12.1 2006	11.9 2006	12.0 2010	11.9 2010	11.9 2010	11.8 - 2010	11.8 - 2010	12.2 + 2006	°C
Monats-Amplitude Jahr	1.0 2023	0.5 2010	0.6 2011	0.7 2022	0.5 2022	0.5 2012	0.5 2006	0.4 2013	0.3 - 2010	0.6 2012	1.2 + 2022	1.1 2022	°C
Periode	Mittel: 13.5		Spitze: 16.6 (14.03.2022)				Minimum: 11.8 (28.10.2010)				Amplitude: 4.8		



Temperatur

Pegel 1169 EM Margarethen (1169) - Basel

Amt für Umwelt und Energie

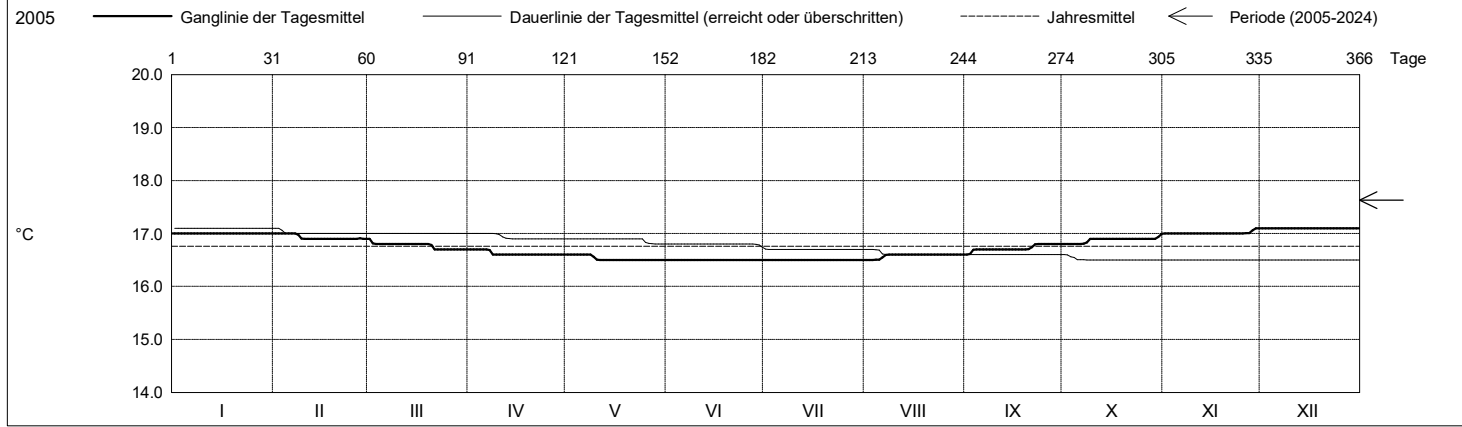
Koordinaten: 2610'969 / 1266'193

Kanton Basel-Stadt

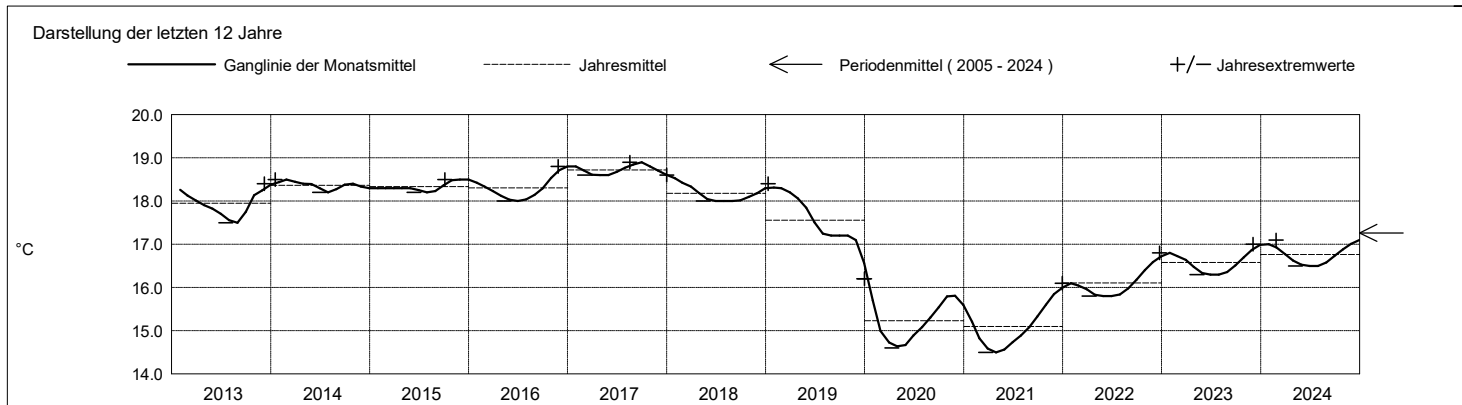
Abstichpunkt: 267.94 m ü.M. OK Terrain: 279.00

2024		Januar	Februar	März	April	Mai	Juni	Juli	August	September	Oktober	November	Dezember	
Tagesmittel	1	17.0 -	17.0 +	16.9 +	16.7 +	16.6 +	16.5 -	16.5 -	16.5 -	16.6 -	16.8 -	17.0 -	17.1 -	1
	2	17.0 -	17.0 +	16.8	16.7 +	16.6 +	16.5 -	16.5 -	16.5 -	16.6 -	16.8 -	17.0 -	17.1 -	2
	3	17.0 -	17.0 +	16.8	16.7 +	16.6 +	16.5 -	16.5 -	16.5 -	16.7	16.8 -	17.0 -	17.1 -	3
	4	17.0 -	17.0 +	16.8	16.7 +	16.6 +	16.5 -	16.5 -	16.5 -	16.7	16.8 -	17.0 -	17.1 -	4
	5	17.0 -	17.0 +	16.8	16.7 +	16.6 +	16.5 -	16.5 -	16.5 -	16.7	16.8 -	17.0 -	17.1 -	5
	6	17.0 -	17.0 +	16.8	16.7 +	16.6 +	16.5 -	16.5 -	16.5 -	16.7	16.8 -	17.0 -	17.1 -	6
	7	17.0 -	17.0 +	16.8	16.7 +	16.6 +	16.5 -	16.5 -	16.6 +	16.7	16.8 -	17.0 -	17.1 -	7
	8	17.0 -	17.0 +	16.8	16.6 -	16.6 +	16.5 -	16.5 -	16.6 +	16.7	16.8 -	17.0 -	17.1 -	8
	9	17.0 -	16.9 -	16.8	16.6 -	16.6 +	16.5 -	16.5 -	16.6 +	16.7	16.9	17.0 -	17.1 -	9
	10	17.0 -	16.9 -	16.8	16.6 -	16.5 -	16.5 -	16.5 -	16.6 +	16.7	16.9	17.0 -	17.1 -	10
°C	11	17.0 -	16.9 -	16.8	16.6 -	16.5 -	16.5 -	16.5 -	16.6 +	16.7	16.9	17.0 -	17.1 -	11
	12	17.0 -	16.9 -	16.8	16.6 -	16.5 -	16.5 -	16.5 -	16.6 +	16.7	16.9	17.0 -	17.1 -	12
	13	17.0 -	16.9 -	16.8	16.6 -	16.5 -	16.5 -	16.5 -	16.6 +	16.7	16.9	17.0 -	17.1 -	13
	14	17.0 -	16.9 -	16.8	16.6 -	16.5 -	16.5 -	16.5 -	16.6 +	16.7	16.9	17.0 -	17.1 -	14
	15	17.0 -	16.9 -	16.8	16.6 -	16.5 -	16.5 -	16.5 -	16.6 +	16.7	16.9	17.0 -	17.1 -	15
	16	17.0 -	16.9 -	16.8	16.6 -	16.5 -	16.5 -	16.5 -	16.6 +	16.7	16.9	17.0 -	17.1 -	16
	17	17.0 -	16.9 -	16.8	16.6 -	16.5 -	16.5 -	16.5 -	16.6 +	16.7	16.9	17.0 -	17.1 -	17
	18	17.0 -	16.9 -	16.8	16.6 -	16.5 -	16.5 -	16.5 -	16.6 +	16.7	16.9	17.0 -	17.1 -	18
	19	17.0 -	16.9 -	16.8	16.6 -	16.5 -	16.5 -	16.5 -	16.6 +	16.7	16.9	17.0 -	17.1 -	19
	20	17.0 -	16.9 -	16.8	16.6 -	16.5 -	16.5 -	16.5 -	16.6 +	16.7	16.9	17.0 -	17.1 -	20
+ Maximum	21	17.0 -	16.9 -	16.7 -	16.6 -	16.5 -	16.5 -	16.5 -	16.6 +	16.7	16.9	17.0 -	17.1 -	21
	22	17.0 -	16.9 -	16.7 -	16.6 -	16.5 -	16.5 -	16.5 -	16.6 +	16.8 +	16.9	17.0 -	17.1 -	22
	23	17.0 -	16.9 -	16.7 -	16.6 -	16.5 -	16.5 -	16.5 -	16.6 +	16.8 +	16.9	17.0 -	17.1 -	23
	24	17.0 -	16.9 -	16.7 -	16.6 -	16.5 -	16.5 -	16.5 -	16.6 +	16.8 +	16.9	17.0 -	17.1 -	24
	25	17.0 -	16.9 -	16.7 -	16.6 -	16.5 -	16.5 -	16.5 -	16.6 +	16.8 +	16.9	17.0 -	17.1 -	25
	26	17.0 -	16.9 -	16.7 -	16.6 -	16.5 -	16.5 -	16.5 -	16.6 +	16.8 +	16.9	17.0 -	17.1 -	26
	27	17.0 -	16.9 -	16.7 -	16.6 -	16.5 -	16.5 -	16.5 -	16.6 +	16.8 +	16.9	17.0 -	17.1 -	27
	28	17.0 -	16.9 -	16.7 -	16.6 -	16.5 -	16.5 -	16.5 -	16.6 +	16.8 +	16.9	17.1 +	17.1 -	28
	29	17.0 -	16.9 -	16.7 -	16.6 -	16.5 -	16.5 -	16.5 -	16.6 +	16.8 +	16.9	17.1 +	17.1 -	29
	30	17.0 -	16.9 -	16.7 -	16.6 -	16.5 -	16.5 -	16.5 -	16.6 +	16.8 +	16.9	17.1 +	17.1 -	30
31	17.0 -	16.9 -	16.7 -	16.6 -	16.5 -	16.5 -	16.5 -	16.6 +	16.8 +	17.0 +	17.1 +	17.1 -	31	
Monatsmittel		17.0	16.9	16.8	16.6	16.5 -	16.5 -	16.5 -	16.6	16.7	16.9	17.0	17.1 +	°C
Spitze Datum		1. 1.	17.1 + 27.	16.9 1.	16.7 1.	16.6 1.	16.5 - 1.	16.5 - 1.	16.6 4.	16.8 20.	17.0 30.	17.1 + 26.	17.1 + 1.	°C
Amplitude		0.0 -	0.2 +	0.2 +	0.1	0.1	0.0 -	0.0 -	0.1	0.2 +	0.2 +	0.1	0.0 -	°C

Jahr Mittel: 16.8 Spitze: 17.1 (27.02.2024) Minimum: 16.5 (09.05.2024) Amplitude: 0.6



Periode	2005 - 2024 (19 Jahre)												
Monatsmittel	17.8	17.7	17.6	17.5	17.4 -	17.4 -	17.4 -	17.5	17.6	17.8	17.9 +	17.9 +	°C
Monats-Spitze Jahr	18.8 2017	18.8 2017	19.3 + 2010	18.6 - 2017	18.6 - 2017	18.7 2017	18.8 2017	18.9 2017	18.9 2017	18.8 2017	18.8 2005	18.8 2005	°C
Monats-Minimum Jahr	15.0 2021	14.7 2021	14.5 - 2021	14.5 - 2021	14.5 - 2021	14.6 2021	14.8 2021	15.0 2021	15.2 2021	15.5 2021	15.7 + 2020	15.4 2020	°C
Monats-Amplitude Jahr	0.9 2020	0.5 2020	1.3 + 2010	0.3 2010	0.3 2019	0.4 2019	0.3 2011	0.3 2011	0.6 2013	0.2 - 2008	0.3 2019	0.7 2019	°C
Periode	Mittel: 17.6 Spitze: 19.3 (10.03.2010) Minimum: 14.5 (23.03.2021) Amplitude: 4.8												



Temperatur

Pegel 1203 Wasserstelschule (1203) - Basel

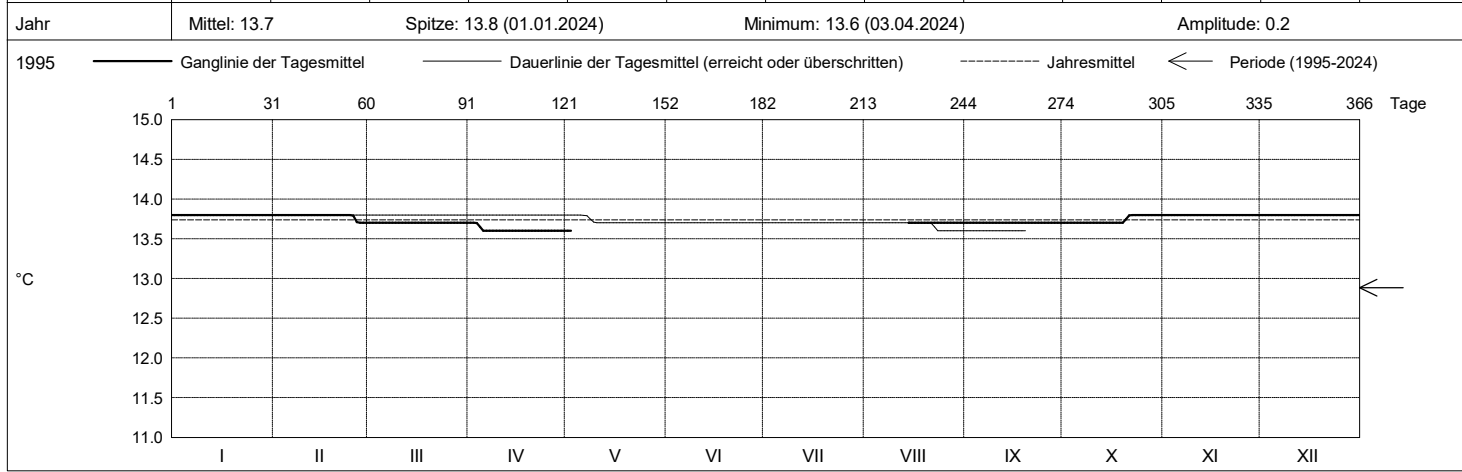
Amt für Umwelt und Energie

Koordinaten: 2615'175 / 1269'200

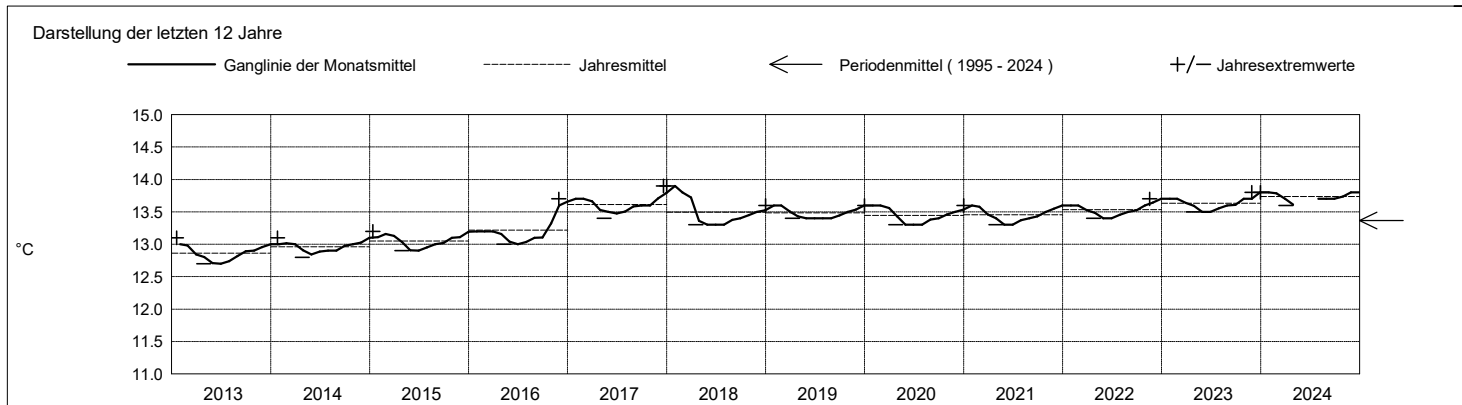
Kanton Basel-Stadt

Abstichpunkt: 265.41 m ü.M. OK Terrain: 266.34

2024	Januar	Februar	März	April	Mai	Juni	Juli	August	September	Oktober	November	Dezember																																				
Tagesmittel	13.8 -	13.8 +	13.7 -	13.7 +	13.6 -				13.7 -	13.7 -	13.8 -	13.8 -	1																																			
	2	13.8 +	13.7 -	13.7 +	13.6 -				13.7 -	13.7 -	13.8 -	13.8 -	2																																			
	3	13.8 +	13.7 -	13.7 +	13.6 -				13.7 -	13.7 -	13.8 -	13.8 -	3																																			
	4	13.8 +	13.7 -	13.6 -	13.6 -				13.7 -	13.7 -	13.8 -	13.8 -	4																																			
	5	13.8 +	13.7 -	13.6 -	13.6 -				13.7 -	13.7 -	13.8 -	13.8 -	5																																			
	6	13.8 +	13.7 -	13.6 -	13.6 -				13.7 -	13.7 -	13.8 -	13.8 -	6																																			
	7	13.8 +	13.7 -	13.6 -	13.6 -				13.7 -	13.7 -	13.8 -	13.8 -	7																																			
	8	13.8 +	13.7 -	13.6 -	13.6 -				13.7 -	13.7 -	13.8 -	13.8 -	8																																			
	9	13.8 +	13.7 -	13.6 -	13.6 -				13.7 -	13.7 -	13.8 -	13.8 -	9																																			
	10	13.8 +	13.7 -	13.6 -	13.6 -				13.7 -	13.7 -	13.8 -	13.8 -	10																																			
°C	11	13.8 +	13.7 -	13.6 -	13.6 -				13.7 -	13.7 -	13.8 -	13.8 -	11																																			
	12	13.8 +	13.7 -	13.6 -	13.6 -				13.7 -	13.7 -	13.8 -	13.8 -	12																																			
	13	13.8 +	13.7 -	13.6 -	13.6 -				13.7 -	13.7 -	13.8 -	13.8 -	13																																			
	14	13.8 +	13.7 -	13.6 -	13.6 -			13.7 -	13.7 -	13.7 -	13.8 -	13.8 -	14																																			
	15	13.8 +	13.7 -	13.6 -	13.6 -			13.7 -	13.7 -	13.7 -	13.8 -	13.8 -	15																																			
	16	13.8 +	13.7 -	13.6 -	13.6 -			13.7 -	13.7 -	13.7 -	13.8 -	13.8 -	16																																			
	17	13.8 +	13.7 -	13.6 -	13.6 -			13.7 -	13.7 -	13.7 -	13.8 -	13.8 -	17																																			
	18	13.8 +	13.7 -	13.6 -	13.6 -			13.7 -	13.7 -	13.7 -	13.8 -	13.8 -	18																																			
	19	13.8 +	13.7 -	13.6 -	13.6 -			13.7 -	13.7 -	13.7 -	13.8 -	13.8 -	19																																			
	20	13.8 +	13.7 -	13.6 -	13.6 -			13.7 -	13.7 -	13.7 -	13.8 -	13.8 -	20																																			
	21	13.8 +	13.7 -	13.6 -	13.6 -			13.7 -	13.7 -	13.8 +	13.8 -	13.8 -	21																																			
	22	13.8 +	13.7 -	13.6 -	13.6 -			13.7 -	13.7 -	13.7 -	13.8 -	13.8 -	22																																			
	23	13.8 +	13.7 -	13.6 -	13.6 -			13.7 -	13.7 -	13.8 +	13.8 -	13.8 -	23																																			
	24	13.8 +	13.7 -	13.6 -	13.6 -			13.7 -	13.7 -	13.8 +	13.8 -	13.8 -	24																																			
	25	13.8 +	13.7 -	13.6 -	13.6 -			13.7 -	13.7 -	13.8 +	13.8 -	13.8 -	25																																			
+ Maximum	26	13.8 -	13.7 -	13.7 -	13.6 -			13.7 -	13.7 -	13.8 +	13.8 -	13.8 -	26																																			
	27	13.8 -	13.7 -	13.7 -	13.6 -			13.7 -	13.7 -	13.8 +	13.8 -	13.8 -	27																																			
- Minimum	28	13.8 -	13.7 -	13.7 -	13.6 -			13.7 -	13.7 -	13.8 +	13.8 -	13.8 -	28																																			
	29	13.8 -	13.7 -	13.7 -	13.6 -			13.7 -	13.7 -	13.8 +	13.8 -	13.8 -	29																																			
	30	13.8 -	13.7 -	13.7 -	13.6 -			13.7 -	13.7 -	13.8 +	13.8 -	13.8 -	30																																			
	31	13.8 -	13.7 -	13.7 -	13.6 -			13.7 -	13.7 -	13.8 +	13.8 -	13.8 -	31																																			
Monatsmittel	13.8 +	13.8 +	13.7	13.6 -	13.6			13.7	13.7	13.7	13.8 +	13.8 +	°C																																			
Spitze Datum	13.8 + 1.	13.8 + 1.	13.7 1.	13.7 1.	13.6 - 1.			13.7 14.	13.7 1.	13.8 + 20.	13.8 + 1.	13.8 + 1.	°C																																			
Amplitude	0.0 -	0.1 +	0.0 -	0.1 +	0.0 -			0.0 -	0.0 -	0.1 +	0.0 -	0.0 -	°C																																			
Jahr	Mittel: 13.7												Spitze: 13.8 (01.01.2024)												Minimum: 13.6 (03.04.2024)												Amplitude: 0.2											



Periode	1995 - 2024 (29 Jahre)																																															
Monatsmittel	13.0 +	13.0 +	12.9	12.8	12.7 -	12.7 -	12.8	12.9	12.9	12.9	13.0 +	13.0 +	°C																																			
Monats-Spitze Jahr	13.9 1997	13.9 1997	13.9 1997	13.9 1997	14.1 + 1997	13.8 - 1997	13.8 - 2000	13.9 2000	13.8 - 2000	13.8 - 2024	13.8 - 2017	13.9 2017	°C																																			
Monats-Minimum Jahr	11.1 2009	10.6 - 2009	11.3 2009	11.6 2009	11.6 2009	11.7 2005	11.7 2006	11.8 2006	11.8 2009	11.9 2005	11.9 2005	12.0 + 2005	°C																																			
Monats-Amplitude Jahr	1.1 2009	0.7 2009	0.6 2000	1.3 + 1998	0.8 1997	0.5 1997	1.0 2000	0.3 - 1996	0.6 1996	0.6 1998	0.5 1998	0.3 - 1998	°C																																			
Periode	Mittel: 12.9												Spitze: 14.1 (11.05.1997)												Minimum: 10.6 (09.02.2009)												Amplitude: 3.5											



Temperatur

Pegel 1205 Luzernerring (1205) - Basel

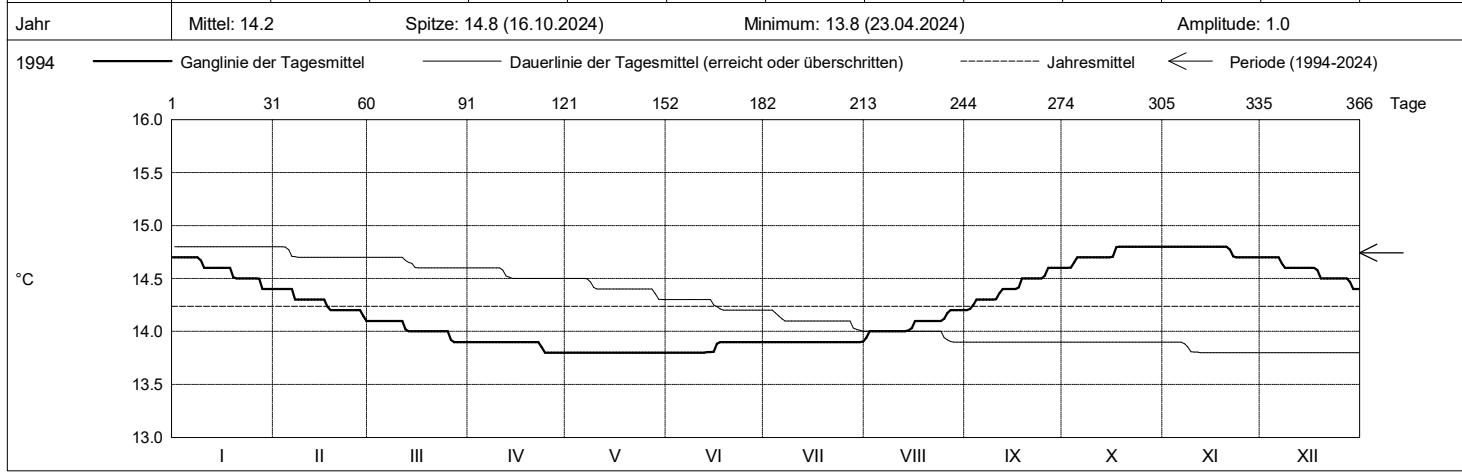
Amt für Umwelt und Energie

Koordinaten: 2609'565 / 1268'504

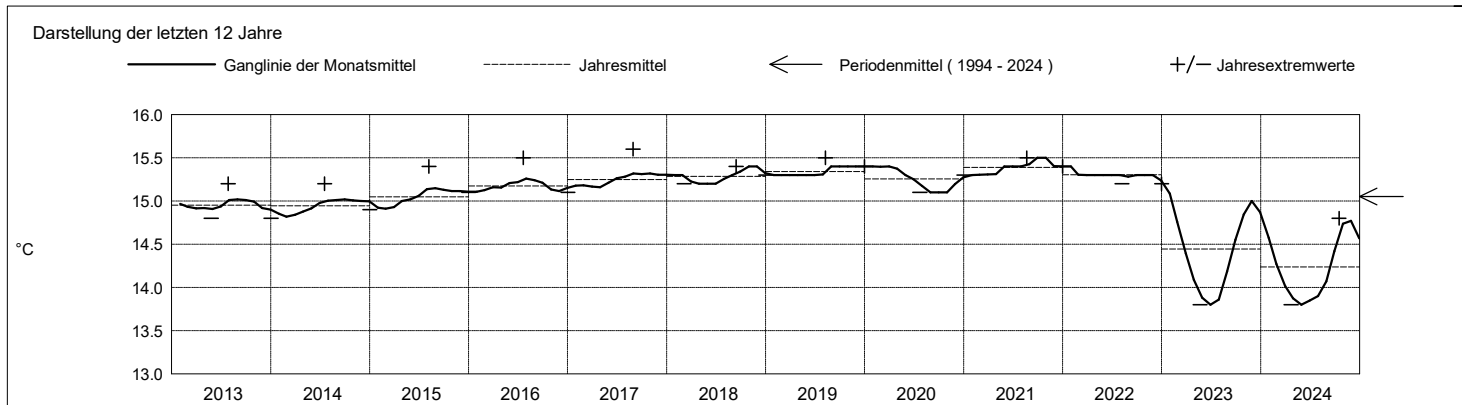
Kanton Basel-Stadt

Abstichpunkt: 270.76 m ü.M. OK Terrain: 269.90

2024	Januar	Februar	März	April	Mai	Juni	Juli	August	September	Oktober	November	Dezember			
Tagesmittel	1	14.7 +	14.4 +	14.1 +	13.9 +	13.8 -	13.8 -	13.9 -	13.9 -	14.2 -	14.6 -	14.8 +	14.7 +	1	
	2	14.7 +	14.4 +	14.1 +	13.9 +	13.8 -	13.8 -	13.9 -	14.0	14.2 -	14.6 -	14.8 +	14.7 +	2	
	3	14.7 +	14.4 +	14.1 +	13.9 +	13.8 -	13.8 -	13.9 -	14.0	14.3	14.6 -	14.8 +	14.7 +	3	
	4	14.7 +	14.4 +	14.1 +	13.9 +	13.8 -	13.8 -	13.9 -	14.0	14.3	14.6 -	14.8 +	14.7 +	4	
	5	14.7 +	14.4 +	14.1 +	13.9 +	13.8 -	13.8 -	13.9 -	14.0	14.3	14.7	14.8 +	14.7 +	5	
	6	14.7 +	14.4 +	14.1 +	13.9 +	13.8 -	13.8 -	13.9 -	14.0	14.3	14.7	14.8 +	14.7 +	6	
	7	14.7 +	14.3	14.1 +	13.9 +	13.8 -	13.8 -	13.9 -	14.0	14.3	14.7	14.8 +	14.6	7	
	8	14.7 +	14.3	14.1 +	13.9 +	13.8 -	13.8 -	13.9 -	14.0	14.3	14.7	14.8 +	14.6	8	
	9	14.7 +	14.3	14.1 +	13.9 +	13.8 -	13.8 -	13.9 -	14.0	14.3	14.7	14.8 +	14.6	9	
	10	14.6	14.3	14.1 +	13.9 +	13.8 -	13.8 -	13.9 -	14.0	14.3	14.7	14.8 +	14.6	10	
°C	11	14.6	14.3	14.1 +	13.9 +	13.8 -	13.8 -	13.9 -	14.0	14.4	14.7	14.8 +	14.6	11	
	12	14.6	14.3	14.0	13.9 +	13.8 -	13.8 -	13.9 -	14.0	14.4	14.7	14.8 +	14.6	12	
	13	14.6	14.3	14.0	13.9 +	13.8 -	13.8 -	13.9 -	14.0	14.4	14.7	14.8 +	14.6	13	
	14	14.6	14.3	14.0	13.9 +	13.8 -	13.8 -	13.9 -	14.0	14.4	14.7	14.8 +	14.6	14	
	15	14.6	14.3	14.0	13.9 +	13.8 -	13.8 -	13.9 -	14.0	14.4	14.7	14.8 +	14.6	15	
	16	14.6	14.3	14.0	13.9 +	13.8 -	13.9 +	13.9 -	14.1	14.4	14.7	14.8 +	14.6	16	
	17	14.6	14.2	14.0	13.9 +	13.8 -	13.9 +	13.9 -	14.1	14.4	14.8 +	14.8 +	14.6	17	
	18	14.6	14.2	14.0	13.9 +	13.8 -	13.9 +	13.9 -	14.1	14.5	14.8 +	14.8 +	14.6	18	
	19	14.5	14.2	14.0	13.9 +	13.8 -	13.9 +	13.9 -	14.1	14.5	14.8 +	14.8 +	14.5	19	
	20	14.5	14.2	14.0	13.9 +	13.8 -	13.9 +	13.9 -	14.1	14.5	14.8 +	14.8 +	14.5	20	
+ Maximum	21	14.5	14.2	14.0	13.9 +	13.8 -	13.9 +	13.9 -	14.1	14.5	14.8 +	14.8 +	14.5	21	
	22	14.5	14.2	14.0	13.9 +	13.8 -	13.9 +	13.9 -	14.1	14.5	14.8 +	14.7 -	14.5	22	
	23	14.5	14.2	14.0	13.9 +	13.8 -	13.9 +	13.9 -	14.1	14.5	14.8 +	14.7 -	14.5	23	
	24	14.5	14.2	14.0	13.8 -	13.8 -	13.9 +	13.9 -	14.1	14.5	14.8 +	14.7 -	14.5	24	
	25	14.5	14.2	14.0	13.8 -	13.8 -	13.9 +	13.9 -	14.1	14.5	14.8 +	14.7 -	14.5	25	
	26	14.5	14.2	13.9 -	13.8 -	13.8 -	13.9 +	13.9 -	14.2 +	14.6 +	14.8 +	14.7 -	14.5	26	
	27	14.5	14.2	13.9 -	13.8 -	13.8 -	13.9 +	13.9 -	14.2 +	14.6 +	14.8 +	14.7 -	14.5	27	
	- Minimum	28	14.4 -	14.1 -	13.9 -	13.8 -	13.8 -	13.9 +	13.9 -	14.2 +	14.6 +	14.8 +	14.7 -	14.5	28
		29	14.4 -	14.1 -	13.9 -	13.8 -	13.8 -	13.9 +	13.9 -	14.2 +	14.6 +	14.8 +	14.7 -	14.4 -	29
		30	14.4 -		13.9 -	13.8 -	13.8 -	13.9 +	13.9 -	14.2 +	14.6 +	14.8 +	14.7 -	14.4 -	30
31		14.4 -		13.9 -	13.8 -	13.8 -	13.8 -	13.9 -	14.2 +	14.6 +	14.8 +	14.7 -	14.4 -	31	
Monatsmittel		14.6	14.3	14.0	13.9	13.8 -	13.9 -	13.9	14.1	14.4	14.7	14.8 +	14.6	°C	
Spitze Datum	14.7 1.	14.4 1.	14.1 1.	13.9 1.	13.8 - 1.	13.9 13.	14.0 31.	14.2 25.	14.6 25.	14.8 + 16.	14.8 + 1.	14.7 1.	°C		
Amplitude	0.3	0.3	0.2	0.1	0.0 -	0.1	0.1	0.3	0.4 +	0.2	0.1	0.3	°C		
Jahr	Mittel: 14.2 Spitze: 14.8 (16.10.2024) Minimum: 13.8 (23.04.2024) Amplitude: 1.0														



Periode	1994 - 2024 (30 Jahre)												
Monatsmittel	14.8 +	14.7 -	14.7 -	14.7 -	14.7 -	14.7 -	14.7 -	14.8 +	14.8 +	14.8 +	14.8 +	14.8 +	°C
Monats-Spitze Jahr	15.4 - 2020	15.4 - 2020	15.4 - 2020	15.4 - 2020	15.5 2017	15.5 2017	15.5 2016	15.6 + 2017	15.5 2017	15.5 2017	15.5 2021	15.4 - 2017	°C
Monats-Minimum Jahr	14.2 + 1999	14.1 2024	13.9 2024	13.8 - 2024	13.8 - 2023	13.8 - 2023	13.8 - 2023	13.9 2024	14.2 + 2000	14.2 + 2000	14.2 + 2000	14.2 + 2000	°C
Monats-Amplitude Jahr	0.3 1995	0.3 2023	0.4 + 2023	0.2 - 2010	0.4 + 2017	0.4 + 2017	0.4 + 2016	0.4 + 2017	0.4 + 2024	0.3 2023	0.2 - 1994	0.3 2023	°C
Periode	Mittel: 14.7 Spitze: 15.6 (29.08.2017) Minimum: 13.8 (22.05.2023) Amplitude: 1.8												



Temperatur

Pegel 1225 Kohlistieg (1225) - Basel

Amt für Umwelt und Energie

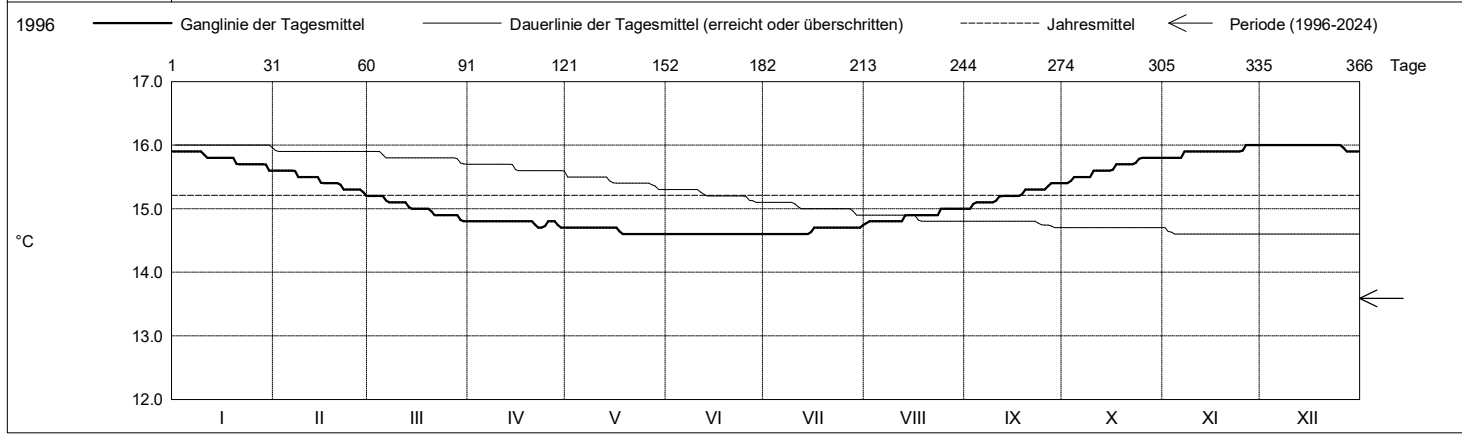
Koordinaten: 2614'800 / 1268'692

Kanton Basel-Stadt

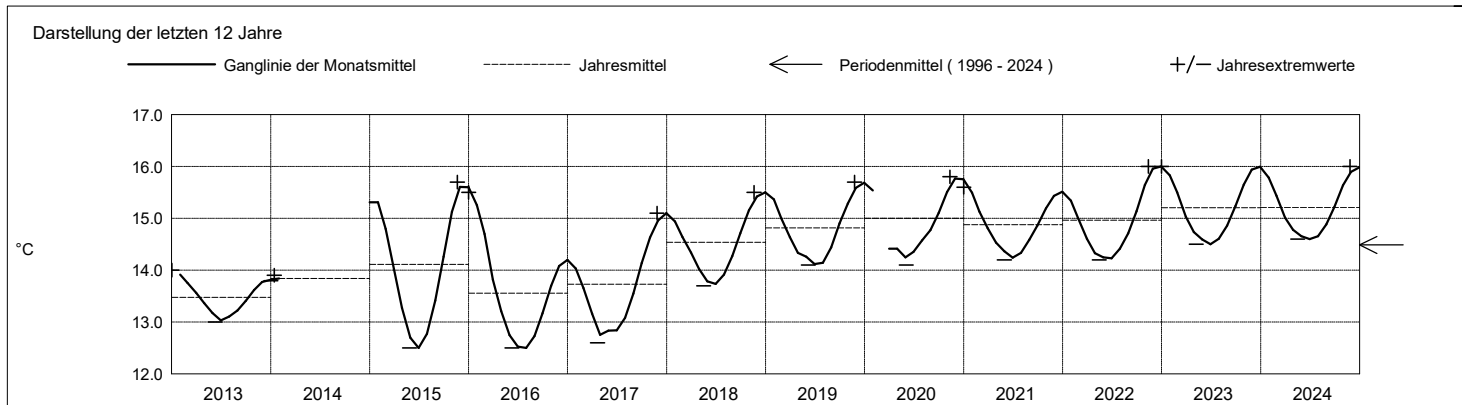
Abstichpunkt: 266.00 m ü.M. OK Terrain: 265.45

2024	Januar	Februar	März	April	Mai	Juni	Juli	August	September	Oktober	November	Dezember		
Tagesmittel	1	15.9 +	15.6 +	15.2 +	14.8 +	14.7 +	14.6 -	14.6 -	14.8 -	15.0 -	15.4 -	15.8 -	16.0 +	1
	2	15.9 +	15.6 +	15.2 +	14.8 +	14.7 +	14.6 -	14.6 -	14.8 -	15.0 -	15.4 -	15.8 -	16.0 +	2
	3	15.9 +	15.6 +	15.2 +	14.8 +	14.7 +	14.6 -	14.6 -	14.8 -	15.1 -	15.4 -	15.8 -	16.0 +	3
	4	15.9 +	15.6 +	15.2 +	14.8 +	14.7 +	14.6 -	14.6 -	14.8 -	15.1 -	15.5 -	15.8 -	16.0 +	4
	5	15.9 +	15.6 +	15.2 +	14.8 +	14.7 +	14.6 -	14.6 -	14.8 -	15.1 -	15.5 -	15.8 -	16.0 +	5
	6	15.9 +	15.6 +	15.1	14.8 +	14.7 +	14.6 -	14.6 -	14.8 -	15.1 -	15.5 -	15.8 -	16.0 +	6
	7	15.9 +	15.6 +	15.1	14.8 +	14.7 +	14.6 -	14.6 -	14.8 -	15.1 -	15.5 -	15.9 -	16.0 +	7
	8	15.9 +	15.5	15.1	14.8 +	14.7 +	14.6 -	14.6 -	14.8 -	15.1 -	15.5 -	15.9 -	16.0 +	8
	9	15.9 +	15.5	15.1	14.8 +	14.7 +	14.6 -	14.6 -	14.8 -	15.1 -	15.5 -	15.9 -	16.0 +	9
	10	15.9 +	15.5	15.1	14.8 +	14.7 +	14.6 -	14.6 -	14.8 -	15.1 -	15.6 -	15.9 -	16.0 +	10
°C	11	15.8	15.5	15.1	14.8 +	14.7 +	14.6 -	14.6 -	14.8 -	15.2	15.6	15.9	16.0 +	11
	12	15.8	15.5	15.1	14.8 +	14.7 +	14.6 -	14.6 -	14.8 -	15.2	15.6	15.9	16.0 +	12
	13	15.8	15.5	15.0	14.8 +	14.7 +	14.6 -	14.6 -	14.9 -	15.2	15.6	15.9	16.0 +	13
	14	15.8	15.5	15.0	14.8 +	14.7 +	14.6 -	14.6 -	14.9 -	15.2	15.6	15.9	16.0 +	14
	15	15.8	15.4	15.0	14.8 +	14.7 +	14.6 -	14.6 -	14.9 -	15.2	15.6	15.9	16.0 +	15
	16	15.8	15.4	15.0	14.8 +	14.7 +	14.6 -	14.7 +	14.9	15.2	15.6	15.9	16.0 +	16
	17	15.8	15.4	15.0	14.8 +	14.6 -	14.6 -	14.7 +	14.9	15.2	15.7	15.9	16.0 +	17
	18	15.8	15.4	15.0	14.8 +	14.6 -	14.6 -	14.7 +	14.9	15.2	15.7	15.9	16.0 +	18
	19	15.8	15.4	15.0	14.8 +	14.6 -	14.6 -	14.7 +	14.9	15.3	15.7	15.9	16.0 +	19
	20	15.7	15.4	15.0	14.8 +	14.6 -	14.6 -	14.7 +	14.9	15.3	15.7	15.9	16.0 +	20
+ Maximum	21	15.7	15.4	14.9	14.7 -	14.6 -	14.6 -	14.7 +	14.9	15.3	15.7	15.9	16.0 +	21
	22	15.7	15.3	14.9	14.7 -	14.6 -	14.6 -	14.7 +	14.9	15.3	15.7	15.9	16.0 +	22
	23	15.7	15.3	14.9	14.7 -	14.6 -	14.6 -	14.7 +	14.9	15.3	15.7	15.9	16.0 +	23
	24	15.7	15.3	14.9	14.7 -	14.6 -	14.6 -	14.7 +	15.0 +	15.3	15.8 +	15.9	16.0 +	24
	25	15.7	15.3	14.9	14.8 +	14.6 -	14.6 -	14.7 +	15.0 +	15.3	15.8 +	15.9	16.0 +	25
	26	15.7	15.3	14.9	14.8 +	14.6 -	14.6 -	14.7 +	15.0 +	15.4 +	15.8 +	16.0 +	16.0 +	26
	27	15.7	15.3	14.9	14.8 +	14.6 -	14.6 -	14.7 +	15.0 +	15.4 +	15.8 +	16.0 +	15.9 -	27
	28	15.7	15.3	14.9	14.7 -	14.6 -	14.6 -	14.7 +	15.0 +	15.4 +	15.8 +	16.0 +	15.9 -	28
	29	15.7	15.2 -	14.8 -	14.7 -	14.6 -	14.6 -	14.7 +	15.0 +	15.4 +	15.8 +	16.0 +	15.9 -	29
	30	15.6 -		14.8 -	14.7 -	14.6 -	14.6 -	14.7 +	15.0 +	15.4 +	15.8 +	16.0 +	15.9 -	30
31	15.6 -		14.8 -	14.7 -	14.6 -	14.6 -	14.7 +	15.0 +	15.4 +	15.8 +	16.0 +	15.9 -	31	
Monatsmittel	15.8	15.4	15.0	14.8	14.7	14.6 -	14.7	14.9	15.2	15.6	15.9	16.0 +	°C	
Spitze Datum	15.9 1.	15.6 1.	15.2 1.	14.8 1.	14.7 1.	14.6 - 1.	14.8 31.	15.0 24.	15.4 26.	15.8 23.	16.0 + 25.	16.0 + 1.	°C	
Amplitude	0.3	0.4 +	0.4 +	0.1	0.1	0.0 -	0.2	0.3	0.4 +	0.4 +	0.2	0.1	°C	

Jahr Mittel: 15.2 Spitze: 16.0 (25.11.2024) Minimum: 14.6 (17.05.2024) Amplitude: 1.4



Periode	1996 - 2024 (28 Jahre)												
Monatsmittel	14.0	13.7	13.4	13.2	13.1	13.0 -	13.1	13.4	13.7	14.0	14.2 +	14.2 +	°C
Monats-Spitze Jahr	16.0 + 2023	15.7 2023	15.3 2023	14.9 2023	14.7 2024	14.6 - 2024	14.8 2024	15.0 2023	15.4 2022	15.8 2022	16.0 + 2022	16.0 + 2022	°C
Monats-Minimum Jahr	13.0 1998	12.8 1997	12.6 1997	12.4 1997	12.3 - 1997	12.3 - 1997	12.3 - 1997	12.5 1997	12.7 1997	12.9 1997	13.1 1997	13.2 + 1996	°C
Monats-Amplitude Jahr	2.3 + 2015	0.8 2016	0.8 2015	0.7 2015	0.4 2015	0.4 2020	0.6 2015	0.7 2015	0.9 2015	0.8 2015	0.3 2016	0.2 - 2020	°C
Periode	Mittel: 13.6 Spitze: 16.0 (12.11.2022) Minimum: 12.3 (31.05.1997) Amplitude: 3.7												



Temperatur

Pegel 1262 Lenzgasse (1262) - Basel

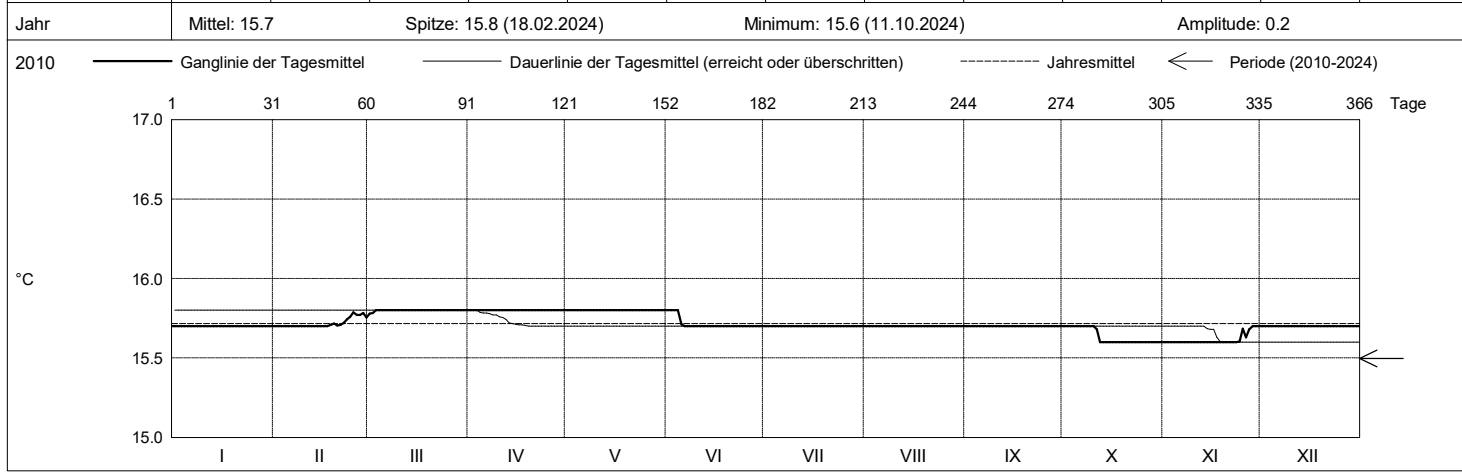
Amt für Umwelt und Energie

Koordinaten: 2609'896 / 1268'715

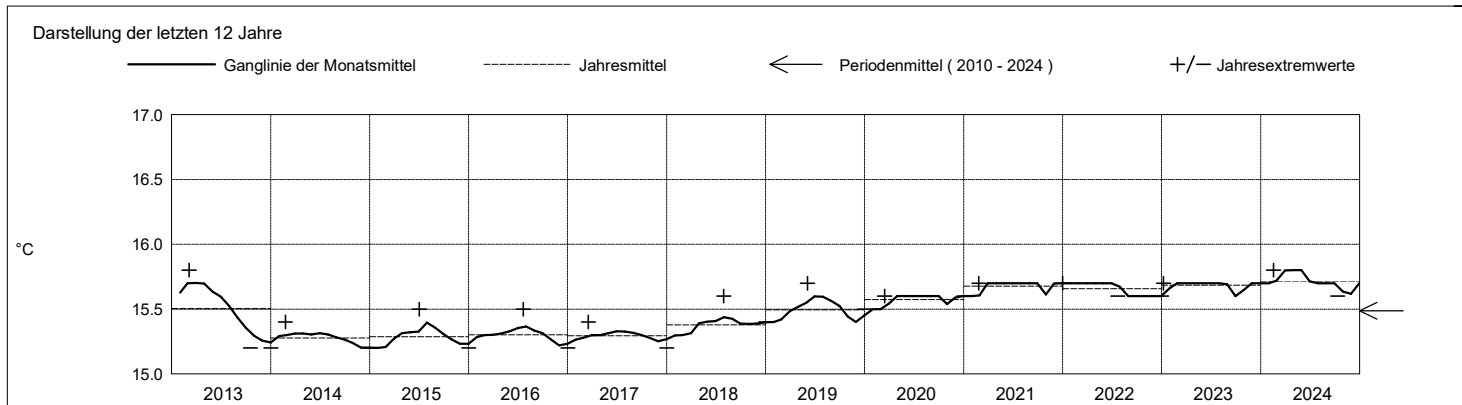
Kanton Basel-Stadt

Abstichpunkt: 268.12 m ü.M. OK Terrain: 266.98

2024	Januar	Februar	März	April	Mai	Juni	Juli	August	September	Oktober	November	Dezember	
Tagesmittel	15.7 -	15.7 -	15.8 -	15.8 -	15.8 -	15.8 +	15.7 -	15.7 -	15.7 -	15.7 +	15.6 -	15.7 -	1
	2 15.7 -	15.7 -	15.8 -	15.8 -	15.8 -	15.8 +	15.7 -	15.7 -	15.7 -	15.7 +	15.6 -	15.7 -	2
	3 15.7 -	15.7 -	15.8 -	15.8 -	15.8 -	15.8 +	15.7 -	15.7 -	15.7 -	15.7 +	15.6 -	15.7 -	3
	4 15.7 -	15.7 -	15.8 -	15.8 -	15.8 -	15.8 +	15.7 -	15.7 -	15.7 -	15.7 +	15.6 -	15.7 -	4
	5 15.7 -	15.7 -	15.8 -	15.8 -	15.8 -	15.7 -	15.7 -	15.7 -	15.7 -	15.7 +	15.6 -	15.7 -	5
	6 15.7 -	15.7 -	15.8 -	15.8 -	15.8 -	15.7 -	15.7 -	15.7 -	15.7 -	15.7 +	15.6 -	15.7 -	6
	7 15.7 -	15.7 -	15.8 -	15.8 -	15.8 -	15.7 -	15.7 -	15.7 -	15.7 -	15.7 +	15.6 -	15.7 -	7
	8 15.7 -	15.7 -	15.8 -	15.8 -	15.8 -	15.7 -	15.7 -	15.7 -	15.7 -	15.7 +	15.6 -	15.7 -	8
	9 15.7 -	15.7 -	15.8 -	15.8 -	15.8 -	15.7 -	15.7 -	15.7 -	15.7 -	15.7 +	15.6 -	15.7 -	9
	10 15.7 -	15.7 -	15.8 -	15.8 -	15.8 -	15.7 -	15.7 -	15.7 -	15.7 -	15.7 +	15.6 -	15.7 -	10
°C	11 15.7 -	15.7 -	15.8 -	15.8 -	15.8 -	15.7 -	15.7 -	15.7 -	15.7 -	15.7 +	15.6 -	15.7 -	11
	12 15.7 -	15.7 -	15.8 -	15.8 -	15.8 -	15.7 -	15.7 -	15.7 -	15.7 -	15.6 -	15.6 -	15.7 -	12
	13 15.7 -	15.7 -	15.8 -	15.8 -	15.8 -	15.7 -	15.7 -	15.7 -	15.7 -	15.6 -	15.6 -	15.7 -	13
	14 15.7 -	15.7 -	15.8 -	15.8 -	15.8 -	15.7 -	15.7 -	15.7 -	15.7 -	15.6 -	15.6 -	15.7 -	14
	15 15.7 -	15.7 -	15.8 -	15.8 -	15.8 -	15.7 -	15.7 -	15.7 -	15.7 -	15.6 -	15.6 -	15.7 -	15
	16 15.7 -	15.7 -	15.8 -	15.8 -	15.8 -	15.7 -	15.7 -	15.7 -	15.7 -	15.6 -	15.6 -	15.7 -	16
	17 15.7 -	15.7 -	15.8 -	15.8 -	15.8 -	15.7 -	15.7 -	15.7 -	15.7 -	15.6 -	15.6 -	15.7 -	17
	18 15.7 -	15.7 -	15.8 -	15.8 -	15.8 -	15.7 -	15.7 -	15.7 -	15.7 -	15.6 -	15.6 -	15.7 -	18
	19 15.7 -	15.7 -	15.8 -	15.8 -	15.8 -	15.7 -	15.7 -	15.7 -	15.7 -	15.6 -	15.6 -	15.7 -	19
	20 15.7 -	15.7 -	15.8 -	15.8 -	15.8 -	15.7 -	15.7 -	15.7 -	15.7 -	15.6 -	15.6 -	15.7 -	20
	21 15.7 -	15.7 -	15.8 -	15.8 -	15.8 -	15.7 -	15.7 -	15.7 -	15.7 -	15.6 -	15.6 -	15.7 -	21
	22 15.7 -	15.7 -	15.8 -	15.8 -	15.8 -	15.7 -	15.7 -	15.7 -	15.7 -	15.6 -	15.6 -	15.7 -	22
	23 15.7 -	15.7 -	15.8 -	15.8 -	15.8 -	15.7 -	15.7 -	15.7 -	15.7 -	15.6 -	15.6 -	15.7 -	23
	24 15.7 -	15.8 +	15.8 -	15.8 -	15.8 -	15.7 -	15.7 -	15.7 -	15.7 -	15.6 -	15.6 -	15.7 -	24
+ Maximum	25 15.7 -	15.8 +	15.8 -	15.8 -	15.8 -	15.7 -	15.7 -	15.7 -	15.7 -	15.6 -	15.7 +	15.7 -	25
	26 15.7 -	15.8 +	15.8 -	15.8 -	15.8 -	15.7 -	15.7 -	15.7 -	15.7 -	15.6 -	15.6 -	15.7 -	26
	27 15.7 -	15.8 +	15.8 -	15.8 -	15.8 -	15.7 -	15.7 -	15.7 -	15.7 -	15.6 -	15.7 +	15.7 -	27
- Minimum	28 15.7 -	15.8 +	15.8 -	15.8 -	15.8 -	15.7 -	15.7 -	15.7 -	15.7 -	15.6 -	15.7 +	15.7 -	28
	29 15.7 -	15.8 +	15.8 -	15.8 -	15.8 -	15.7 -	15.7 -	15.7 -	15.7 -	15.6 -	15.7 +	15.7 -	29
	30 15.7 -	15.8 +	15.8 -	15.8 -	15.8 -	15.7 -	15.7 -	15.7 -	15.7 -	15.6 -	15.7 +	15.7 -	30
	31 15.7 -	15.8 +	15.8 -	15.8 -	15.8 -	15.7 -	15.7 -	15.7 -	15.7 -	15.6 -	15.7 +	15.7 -	31
Monatsmittel	15.7	15.7	15.8 +	15.8 +	15.8 +	15.7	15.7	15.7	15.7	15.6 -	15.6 -	15.7	°C
Spitze Datum	15.7 - 1.	15.8 + 18.	15.8 + 1.	15.8 + 1.	15.8 + 1.	15.8 + 1.	15.7 - 1.	15.7 - 1.	15.7 - 1.	15.7 - 1.	15.7 - 24.	15.7 - 1.	°C
Amplitude	0.0 -	0.1 +	0.1 +	0.0 -	0.0 -	0.1 +	0.0 -	0.0 -	0.0 -	0.1 +	0.1 +	0.0 -	°C
Jahr	Mittel: 15.7 Spitze: 15.8 (18.02.2024) Minimum: 15.6 (11.10.2024) Amplitude: 0.2												



Periode	2010 - 2024 (14 Jahre)													
Monatsmittel	15.5	15.5	15.5	15.6 +	15.5	15.5	15.5	15.5	15.5	15.5	15.4 -	15.4 -	15.4 -	°C
Monats-Spitze Jahr	15.7 - 2013	15.8 2024	15.8 2010	15.9 + 2010	15.8 2010	15.8 2010	15.8 2010	15.8 2010	15.8 2012	15.7 - 2012	15.7 - 2012	15.7 - 2021	15.7 - 2021	°C
Monats-Minimum Jahr	15.2 - 2014	15.2 - 2014	15.2 - 2015	15.2 - 2015	15.2 - 2014	15.3 + 2014	15.2 - 2014	15.2 - 2014	15.2 - 2014	15.2 - 2013	15.2 - 2013	15.2 - 2013	15.2 - 2013	°C
Monats-Amplitude Jahr	0.1 - 2014	0.2 2014	0.3 + 2011	0.2 2010	0.2 2014	0.2 2013	0.2 2010	0.2 2010	0.3 + 2018	0.2 2017	0.2 2013	0.2 2010	0.1 - 2013	°C
Periode	Mittel: 15.5 Spitze: 15.9 (06.04.2010) Minimum: 15.2 (17.10.2013) Amplitude: 0.7													



Temperatur

Pegel 1291 Im Surinam 103 (1291) - Basel

Amt für Umwelt und Energie

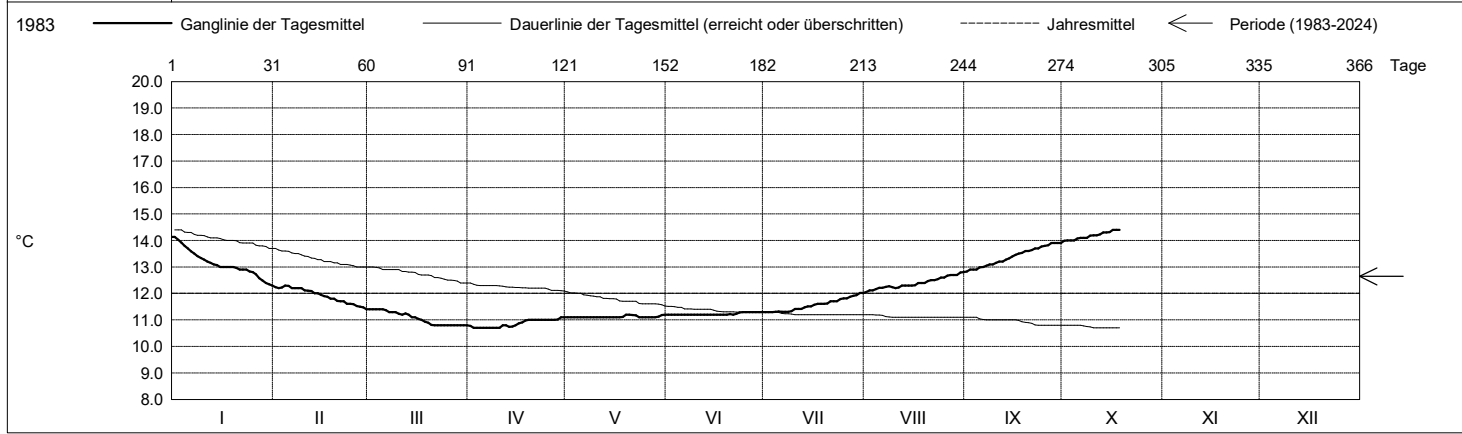
Koordinaten: 2612'704 / 1268'893

Kanton Basel-Stadt

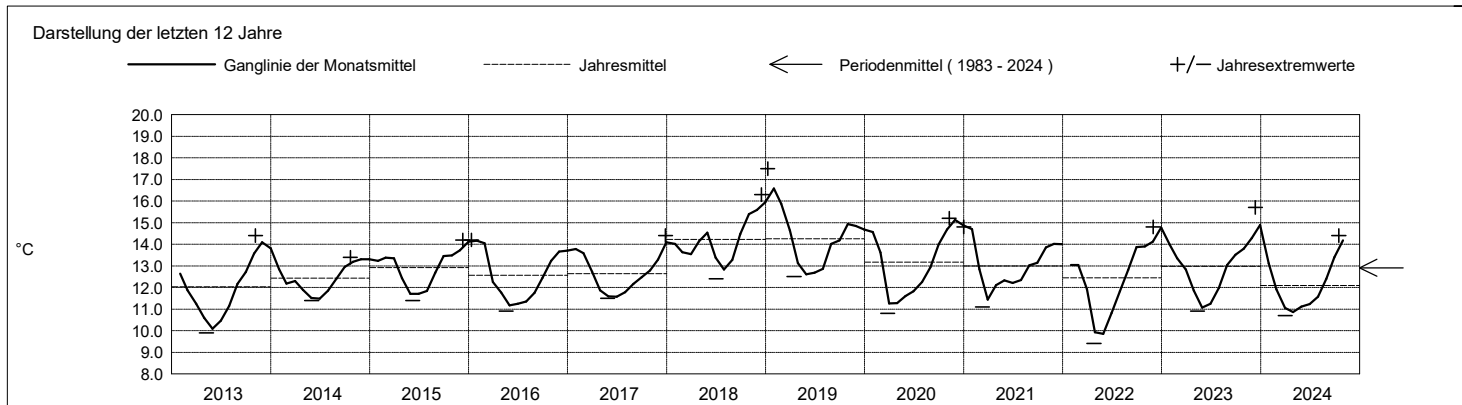
Abstichpunkt: 257.53 m ü.M. OK Terrain: 257.11

2024	Januar	Februar	März	April	Mai	Juni	Juli	August	September	Oktober	November	Dezember	
Tagesmittel	14.1 +	12.2	11.4 +	10.8	11.1 -	11.2 -	11.3 -	12.1 -	12.8 -	14.0 -			1
	2	14.0	12.2	11.4 +	10.7 -	11.1 -	11.2 -	11.3 -	12.1 -	12.9	14.0 -		2
	3	13.9	12.2	11.4 +	10.7 -	11.1 -	11.2 -	11.3 -	12.1 -	12.9	14.0 -		3
	4	13.8	12.3 +	11.4 +	10.7 -	11.1 -	11.2 -	11.3 -	12.2	12.9	14.0 -		4
	5	13.7	12.3 +	11.4 +	10.7 -	11.1 -	11.2 -	11.3 -	12.2	13.0	14.1		5
	6	13.6	12.2	11.4 +	10.7 -	11.1 -	11.2 -	11.3 -	12.2	13.0	14.1		6
	7	13.5	12.2	11.3	10.7 -	11.1 -	11.2 -	11.3 -	12.2	13.1	14.1		7
	8	13.4	12.2	11.3	10.7 -	11.1 -	11.2 -	11.3 -	12.3	13.1	14.1		8
	9	13.3	12.2	11.3	10.7 -	11.1 -	11.2 -	11.3 -	12.2	13.1	14.2		9
	10	13.3	12.1	11.2	10.7 -	11.1 -	11.2 -	11.4	12.2	13.1	14.2		10
°C	11	13.2	12.1	11.2	10.8	11.1 -	11.2 -	11.4	12.2	13.2	14.2		11
	12	13.1	12.1	11.2	10.8	11.1 -	11.2 -	11.4	12.3	13.2	14.2		12
	13	13.1	12.0	11.2	10.7 -	11.1 -	11.2 -	11.5	12.3	13.3	14.3		13
	14	13.1	12.0	11.1	10.7 -	11.1 -	11.2 -	11.5	12.3	13.3	14.3		14
	15	13.0	11.9	11.1	10.8	11.1 -	11.2 -	11.5	12.3	13.4	14.3		15
	16	13.0	11.9	11.0	10.9	11.1 -	11.2 -	11.6	12.3	13.5	14.4 +		16
	17	13.0	11.9	11.0	10.9	11.1 -	11.2 -	11.6	12.4	13.5	14.4 +		17
	18	13.0	11.8	10.9	11.0	11.1 -	11.2 -	11.6	12.4	13.5	14.4 +		18
	19	13.0	11.8	10.9	11.0	11.2 +	11.2 -	11.6	12.4	13.6			19
	20	13.0	11.7	10.8 -	11.0	11.2 +	11.2 -	11.6	12.5	13.6			20
	21	12.9	11.7	10.8 -	11.0	11.2 +	11.2 -	11.7	12.5	13.6			21
	22	12.9	11.7	10.8 -	11.0	11.2 +	11.2 -	11.7	12.5	13.7			22
	23	12.9	11.6	10.8 -	11.0	11.1 -	11.3 +	11.7	12.5	13.7			23
	24	12.8	11.6	10.8 -	11.0	11.1 -	11.3 +	11.8	12.6	13.8			24
	25	12.8	11.6	10.8 -	11.0	11.1 -	11.3 +	11.8	12.6	13.8			25
+ Maximum	26	12.7	11.5	10.8 -	11.0	11.1 -	11.3 +	11.8	12.7	13.8			26
	27	12.6	11.5	10.8 -	11.0	11.1 -	11.3 +	11.9	12.7	13.9 +			27
- Minimum	28	12.5	11.5	10.8 -	11.0	11.1 -	11.3 +	11.9	12.7	13.9 +			28
	29	12.4	11.4 -	10.8 -	11.1 +	11.1 -	11.3 +	11.9	12.7	13.9 +			29
	30	12.3 -		10.8 -	11.1 +	11.2 +	11.3 +	12.0 +	12.8 +	13.9 +			30
	31	12.3 -		10.8 -	11.1 +	11.2 +	11.3 +	12.0 +	12.8 +	13.9 +			31
Monatsmittel	13.1	11.9	11.1	10.9 -	11.1	11.2	11.6	12.4	13.4	14.2 +			°C
Spitze Datum	14.2 1.	12.3 1.	11.4 1.	11.1 - 28.	11.2 18.	11.3 19.	12.0 31.	12.8 30.	13.9 26.	14.4 + 15.			°C
Amplitude	1.9 +	0.9	0.6	0.4	0.1 -	0.1 -	0.7	0.8	1.1	0.5			°C

Jahr Mittel: 12.0 Spitze: 14.4 (15.10.2024) Minimum: 10.7 (01.04.2024) Amplitude: 3.7



Periode	1983 - 2024 (41 Jahre)												
Monatsmittel	13.4	12.8	11.8	11.1	10.9 -	11.2	12.1	13.1	13.6	14.0	14.1 +	13.9	°C
Monats-Spitze Jahr	17.5 2019	16.3 2019	15.6 2019	14.8 - 2019	14.9 2018	17.3 2003	21.1 1992	22.3 + 2003	22.0 2003	21.9 2003	21.2 2003	18.2 2003	°C
Monats-Minimum Jahr	10.6 2000	8.8 2002	8.6 2002	8.6 2006	8.4 - 2006	9.4 2001	10.4 1999	11.3 2006	11.9 2010	12.4 + 1987	12.3 1987	11.6 1987	°C
Monats-Amplitude Jahr	2.6 2004	3.2 2002	4.5 2006	4.9 1983	1.8 - 1983	6.6 2003	9.8 + 1992	8.6 2003	2.8 1987	1.9 2005	2.9 2003	2.7 2003	°C
Periode	Mittel: 12.6 Spitze: 22.3 (21.08.2003) Minimum: 8.4 (06.05.2006) Amplitude: 13.9												



Temperatur

Pegel 1305 Wasgenring - IWB (1305) - Basel

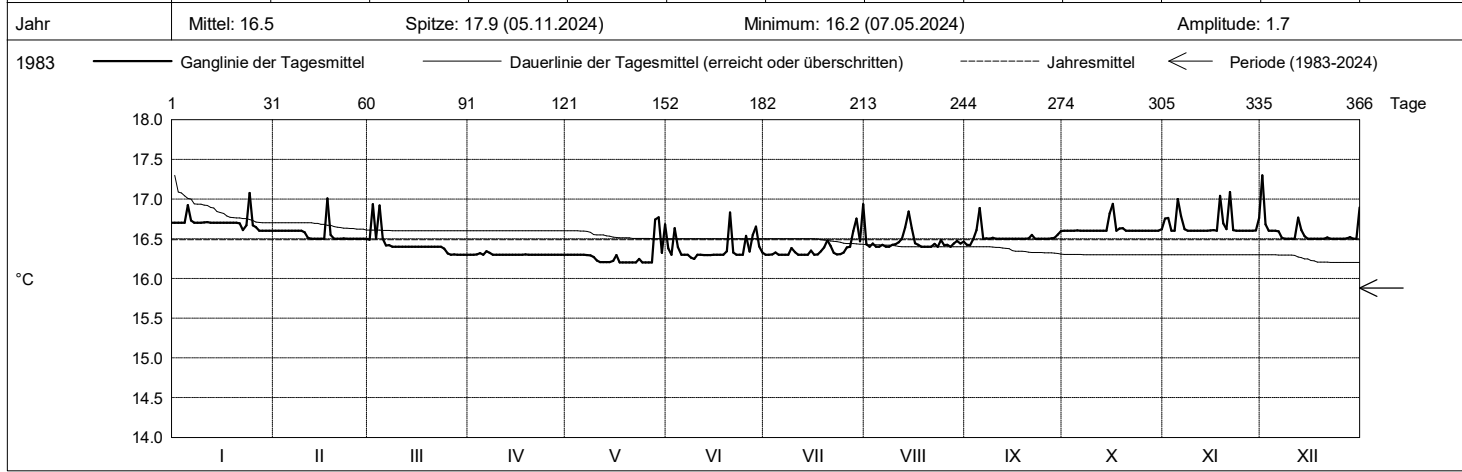
Amt für Umwelt und Energie

Koordinaten: 2609'448 / 1267'561

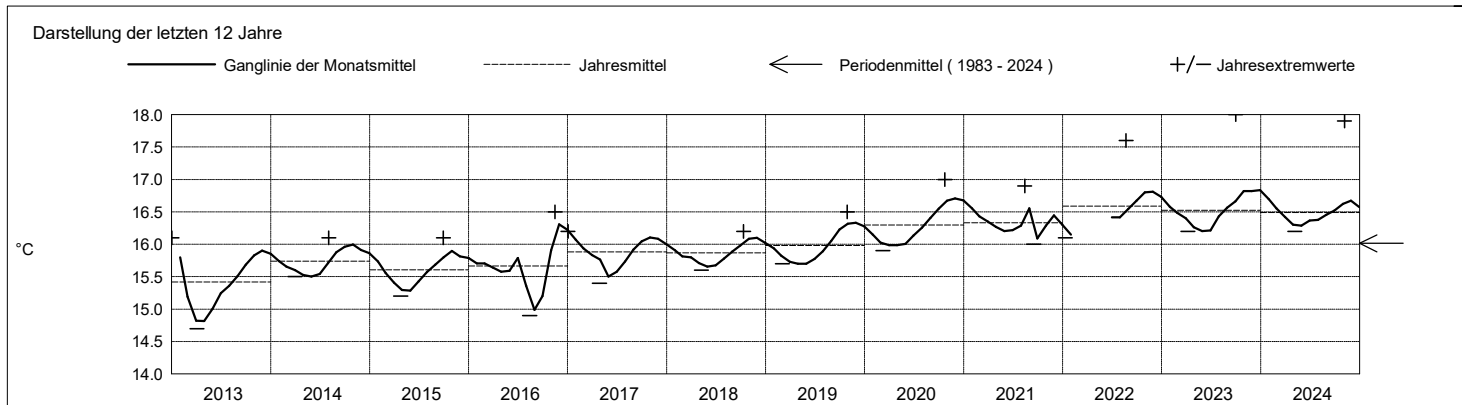
Kanton Basel-Stadt

Abstichpunkt: 261.66 m ü.M. OK Terrain: 276.40

2024	Januar	Februar	März	April	Mai	Juni	Juli	August	September	Oktober	November	Dezember																																				
Tagesmittel	16.7	16.6	16.5	16.3 -	16.3	16.4	16.3 -	16.4 -	16.4 -	16.6 -	16.8	17.3 +	1																																			
	16.7	16.6	16.9 +	16.3 -	16.3	16.3	16.3 -	16.4 -	16.4 -	16.6 -	16.8	16.7	2																																			
	16.7	16.6	16.5	16.3 -	16.3	16.6	16.3 -	16.4 -	16.5	16.6 -	16.6 -	16.6	3																																			
	16.7	16.6	16.9 +	16.3 -	16.3	16.4	16.3 -	16.4 -	16.6	16.6 -	16.6 -	16.6	4																																			
	16.9	16.6	16.5	16.3 -	16.3	16.3	16.3 -	16.4 -	16.9 +	16.6 -	17.0	16.6	5																																			
	16.7	16.6	16.4	16.3 -	16.3	16.3	16.3 -	16.4 -	16.5	16.6 -	16.8	16.6	6																																			
	16.7	16.6	16.4	16.3 -	16.3	16.3	16.3 -	16.4 -	16.5	16.6 -	16.6 -	16.5 -	7																																			
	16.7	16.6	16.4	16.3 -	16.3	16.3	16.3 -	16.4 -	16.5	16.6 -	16.6 -	16.5 -	8																																			
	16.7	16.6	16.4	16.3 -	16.3	16.2 -	16.4	16.4 -	16.5	16.6 -	16.6 -	16.5 -	9																																			
	16.7	16.6	16.4	16.3 -	16.2 -	16.3	16.3 -	16.4 -	16.5	16.6 -	16.6 -	16.5 -	10																																			
°C	16.7	16.5 -	16.4	16.3 -	16.2 -	16.3	16.3 -	16.5	16.5	16.6 -	16.6 -	16.5 -	11																																			
	16.7	16.5 -	16.4	16.3 -	16.2 -	16.3	16.3 -	16.5	16.5	16.6 -	16.6 -	16.8	12																																			
	16.7	16.5 -	16.4	16.3 -	16.2 -	16.3	16.3 -	16.6	16.5	16.6 -	16.6 -	16.6	13																																			
	16.7	16.5 -	16.4	16.3 -	16.2 -	16.3	16.3 -	16.8 +	16.5	16.6 -	16.6 -	16.5 -	14																																			
	16.7	16.5 -	16.4	16.3 -	16.2 -	16.3	16.3 -	16.6	16.5	16.8	16.6 -	16.5 -	15																																			
	16.7	16.5 -	16.4	16.3 -	16.3	16.3	16.3 -	16.4 -	16.5	16.9 +	16.6 -	16.5 -	16																																			
	16.7	17.0 +	16.4	16.3 -	16.2 -	16.3	16.3 -	16.4 -	16.5	16.6 -	16.6 -	16.5 -	17																																			
	16.7	16.5 -	16.4	16.3 -	16.2 -	16.3	16.3 -	16.4 -	16.5	16.6 -	17.0	16.5 -	18																																			
	16.7	16.5 -	16.4	16.3 -	16.2 -	16.3	16.4	16.4 -	16.5	16.6 -	16.7	16.5 -	19																																			
	16.7	16.5 -	16.4	16.3 -	16.2 -	16.8 +	16.5	16.4 -	16.5	16.6 -	16.6 -	16.5 -	20																																			
	16.7	16.5 -	16.4	16.3 -	16.2 -	16.3	16.4	16.4 -	16.5	16.6 -	17.1 +	16.5 -	21																																			
	16.6 -	16.5 -	16.4	16.3 -	16.2 -	16.3	16.3 -	16.4 -	16.5	16.6 -	16.6 -	16.5 -	22																																			
	16.7	16.5 -	16.4	16.3 -	16.2 -	16.3	16.3 -	16.4 -	16.5	16.6 -	16.6 -	16.5 -	23																																			
	17.1 +	16.5 -	16.4	16.3 -	16.2 -	16.3	16.3 -	16.5	16.5	16.6 -	16.6 -	16.5 -	24																																			
	16.7	16.5 -	16.3 -	16.3 -	16.2 -	16.5	16.3 -	16.4 -	16.5	16.6 -	16.6 -	16.5 -	25																																			
+ Maximum	16.6 -	16.5 -	16.3 -	16.3 -	16.2 -	16.3	16.4	16.4 -	16.5	16.6 -	16.6 -	16.5 -	26																																			
	16.6 -	16.5 -	16.3 -	16.3 -	16.2 -	16.5	16.4	16.4 -	16.5	16.6 -	16.6 -	16.5 -	27																																			
- Minimum	16.6 -	16.5 -	16.3 -	16.3 -	16.7	16.7	16.6	16.4 -	16.5	16.6 -	16.6 -	16.5 -	28																																			
	16.6 -	16.5 -	16.3 -	16.3 -	16.8 +	16.4	16.6	16.5	16.6	16.6 -	16.6 -	16.5 -	29																																			
	16.6 -	16.5 -	16.3 -	16.3 -	16.3	16.3	16.5	16.4 -	16.6	16.6 -	16.8	16.5 -	30																																			
	16.6 -	16.5 -	16.3 -	16.3 -	16.7	16.3	16.9 +	16.5	16.6	16.6 -	16.6 -	16.9	31																																			
Monatsmittel	16.7 +	16.6	16.4	16.3 -	16.3 -	16.4	16.4	16.5	16.5	16.6	16.7 +	16.6	°C																																			
Spitze Datum	17.8 24.	17.7 17.	17.6 2.	16.5 - 6.	17.5 28.	17.5 20.	17.6 29.	17.7 14.	17.7 5.	17.8 16.	17.9 + 5.	17.8 1.	°C																																			
Amplitude	1.2	1.2	1.3 +	0.2 -	1.3 +	1.3 +	1.3 +	1.3 +	1.3 +	1.2	1.3 +	1.3 +	°C																																			
Jahr	Mittel: 16.5												Spitze: 17.9 (05.11.2024)												Minimum: 16.2 (07.05.2024)												Amplitude: 1.7											



Periode	1983 - 2024 (41 Jahre)																																															
Monatsmittel	15.9	15.7	15.7	15.6 -	15.6 -	15.7	15.8	16.0	16.1	16.2 +	16.1	16.0	°C																																			
Monats-Spitze Jahr	17.8 2024	17.7 2024	17.6 2023	17.4 - 2023	17.5 2024	17.5 2024	17.6 2023	17.8 2023	17.7 2023	18.0 + 2023	18.0 + 2023	18.0 + 2023	°C																																			
Monats-Minimum Jahr	14.5 1989	14.4 1989	14.6 1989	14.6 1996	14.8 1988	14.3 1983	14.1 - 1983	14.1 - 1983	14.9 1983	15.2 + 1983	15.0 1988	14.9 1988	°C																																			
Monats-Amplitude Jahr	1.2 - 2024	1.2 - 2023	1.3 2023	1.2 - 2023	1.3 2024	1.3 2024	1.6 2010	1.7 + 2001	1.3 2024	1.3 1995	1.3 2024	1.3 2023	°C																																			
Periode	Mittel: 15.9												Spitze: 18.0 (01.10.2023)												Minimum: 14.1 (03.08.1983)												Amplitude: 3.9											



Temperatur

Pegel 1324 Birsigstrasse-Rialto (1324) - Basel

Amt für Umwelt und Energie

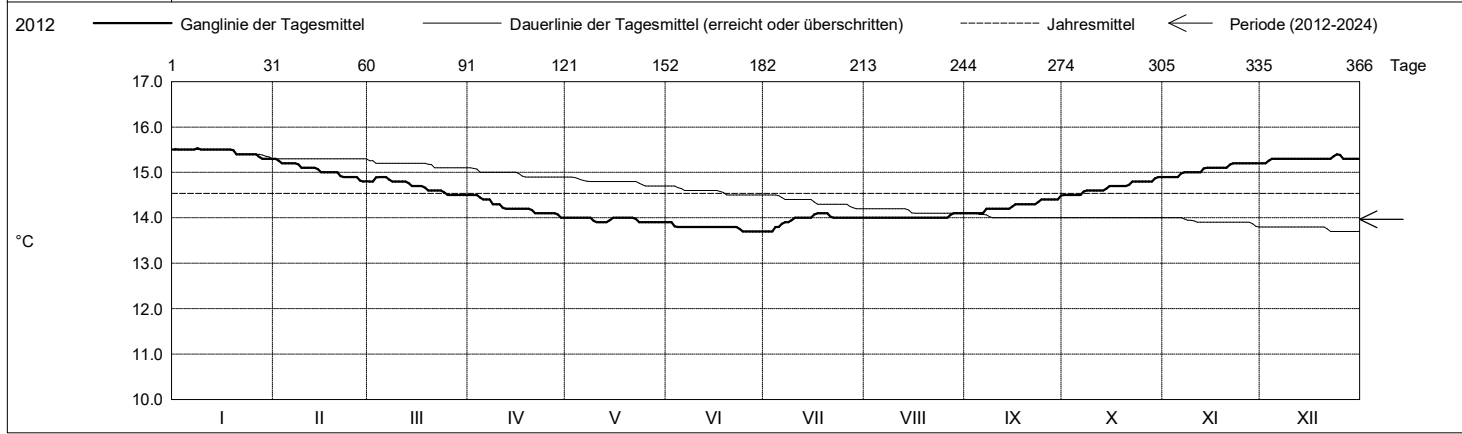
Koordinaten: 2610'951 / 1266'653

Kanton Basel-Stadt

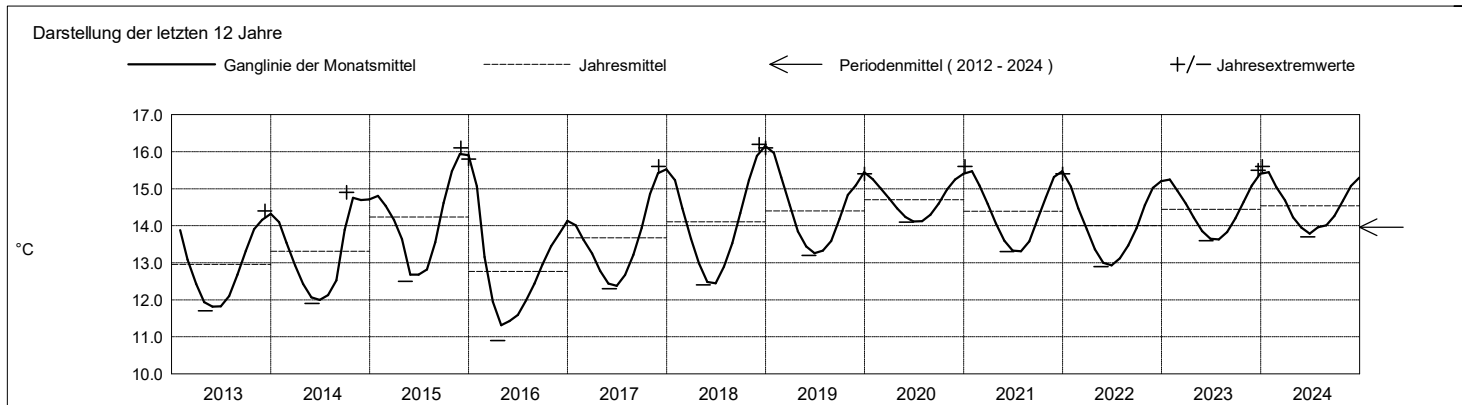
Abstichpunkt: 266.65 m ü.M. OK Terrain: 266.95

2024	Januar	Februar	März	April	Mai	Juni	Juli	August	September	Oktober	November	Dezember		
Tagesmittel	1	15.5 +	15.3 +	14.8	14.5 +	14.0 +	13.9 +	13.7 -	14.0 -	14.1 -	14.5 -	14.9 -	15.2 -	1
	2	15.5 +	15.3 +	14.8	14.5 +	14.0 +	13.9 +	13.7 -	14.0 -	14.1 -	14.5 -	14.9 -	15.2 -	2
	3	15.5 +	15.2	14.9 +	14.5 +	14.0 +	13.8	13.7 -	14.0 -	14.1 -	14.5 -	14.9 -	15.3	3
	4	15.5 +	15.2	14.9 +	14.4	14.0 +	13.8	13.8	14.0 -	14.1 -	14.5 -	14.9 -	15.3	4
	5	15.5 +	15.2	14.9 +	14.4	14.0 +	13.8	13.8	14.0 -	14.1 -	14.5 -	14.9 -	15.3	5
	6	15.5 +	15.2	14.9 +	14.4	14.0 +	13.8	13.9	14.0 -	14.1 -	14.5 -	15.0	15.3	6
	7	15.5 +	15.2	14.8	14.4	14.0 +	13.8	13.9	14.0 -	14.2	14.6	15.0	15.3	7
	8	15.5 +	15.2	14.8	14.3	14.0 +	13.8	13.9	14.0 -	14.2	14.6	15.0	15.3	8
	9	15.5 +	15.1	14.8	14.3	13.9 -	13.8	13.9	14.0 -	14.2	14.6	15.0	15.3	9
	10	15.5 +	15.1	14.8	14.3	13.9 -	13.8	14.0	14.0 -	14.2	14.6	15.0	15.3	10
°C	11	15.5 +	15.1	14.8	14.2	13.9 -	13.8	14.0	14.0 -	14.2	14.6	15.0	15.3	11
	12	15.5 +	15.1	14.8	14.2	13.9 -	13.8	14.0	14.0 -	14.2	14.6	15.0	15.3	12
	13	15.5 +	15.1	14.8	14.2	13.9 -	13.8	14.0	14.0 -	14.2	14.6	15.1	15.3	13
	14	15.5 +	15.1	14.7	14.2	13.9 -	13.8	14.0	14.0 -	14.2	14.6	15.1	15.3	14
	15	15.5 +	15.0	14.7	14.2	14.0 +	13.8	14.0	14.0 -	14.3	14.7	15.1	15.3	15
	16	15.5 +	15.0	14.7	14.2	14.0 +	13.8	14.1 +	14.0 -	14.3	14.7	15.1	15.3	16
	17	15.5 +	15.0	14.7	14.2	14.0 +	13.8	14.1 +	14.0 -	14.3	14.7	15.1	15.3	17
	18	15.5 +	15.0	14.7	14.2	14.0 +	13.8	14.1 +	14.0 -	14.3	14.7	15.1	15.3	18
	19	15.5 +	15.0	14.6	14.2	14.0 +	13.8	14.1 +	14.0 -	14.3	14.7	15.1	15.3	19
	20	15.4	15.0	14.6	14.2	14.0 +	13.8	14.1 +	14.0 -	14.3	14.7	15.1	15.3	20
+ Maximum	21	15.4	14.9	14.6	14.1	14.0 +	13.8	14.0	14.0 -	14.3	14.7	15.2 +	15.3	21
	22	15.4	14.9	14.6	14.1	14.0 +	13.8	14.0	14.0 -	14.3	14.8	15.2 +	15.3	22
	23	15.4	14.9	14.6	14.1	13.9 -	13.8	14.0	14.0 -	14.3	14.8	15.2 +	15.4 +	23
	24	15.4	14.9	14.6	14.1	13.9 -	13.7 -	14.0	14.0 -	14.4	14.8	15.2 +	15.4 +	24
	25	15.4	14.9	14.5 -	14.1	13.9 -	13.7 -	14.0	14.0 -	14.4	14.8	15.2 +	15.4 +	25
	26	15.4	14.9	14.5 -	14.1	13.9 -	13.7 -	14.0	14.0 -	14.4	14.8	15.2 +	15.3	26
	27	15.3 -	14.8 -	14.5 -	14.1	13.9 -	13.7 -	14.0	14.1 +	14.4	14.8	15.2 +	15.3	27
	28	15.3 -	14.8 -	14.5 -	14.1	13.9 -	13.7 -	14.0	14.1 +	14.4	14.8	15.2 +	15.3	28
	29	15.3 -	14.8 -	14.5 -	14.0 -	13.9 -	13.7 -	14.0	14.1 +	14.4	14.9 +	15.2 +	15.3	29
	30	15.3 -	14.8 -	14.5 -	14.0 -	13.9 -	13.7 -	14.0	14.1 +	14.5 +	14.9 +	15.2 +	15.3	30
31	15.3 -	14.8 -	14.5 -	14.0 -	13.9 -	13.7 -	14.0	14.1 +	14.5 +	14.9 +	15.2 +	15.3	31	
Monatsmittel	15.4 +	15.0	14.7	14.2	14.0	13.8 -	14.0	14.0	14.3	14.7	15.1	15.3	°C	
Spitze Datum	8.	1.	3.	1.	1.	13.9 - 1.	16.	27.	30.	29.	21.	23.	°C	
Amplitude	0.3	0.5 +	0.4	0.5 +	0.1 -	0.2	0.4	0.1 -	0.4	0.4	0.3	0.2	°C	

Jahr Mittel: 14.5 Spitze: 15.6 (08.01.2024) Minimum: 13.7 (23.06.2024) Amplitude: 1.9



Periode	2012 - 2024 (12 Jahre)												
Monatsmittel	15.0	14.4	13.8	13.3	12.9	12.8 -	13.0	13.4	14.0	14.7	15.1	15.2 +	°C
Monats-Spitze Jahr	16.1 2019	15.7 2019	14.9 2019	14.6 2020	14.4 2020	14.2 - 2020	14.2 - 2020	14.4 2020	15.1 2015	15.8 2015	16.1 2018	16.2 + 2018	°C
Monats-Minimum Jahr	13.5 2013	12.4 2016	11.4 2016	10.9 - 2016	11.1 2016	11.4 2016	11.8 2016	12.2 2014	12.7 2016	13.2 2016	13.6 2016	13.9 + 2016	°C
Monats-Amplitude Jahr	1.8 2016	2.0 + 2016	1.4 2016	0.8 2016	0.8 2015	0.4 - 2016	0.6 2018	1.1 2015	1.5 2014	0.9 2018	0.5 2018	0.4 - 2012	°C
Periode	Mittel: 14.0			Spitze: 16.2 (08.12.2018)			Minimum: 10.9 (17.04.2016)			Amplitude: 5.3			



Temperatur

Pegel 1331 Solitude-Park (1331) - Basel

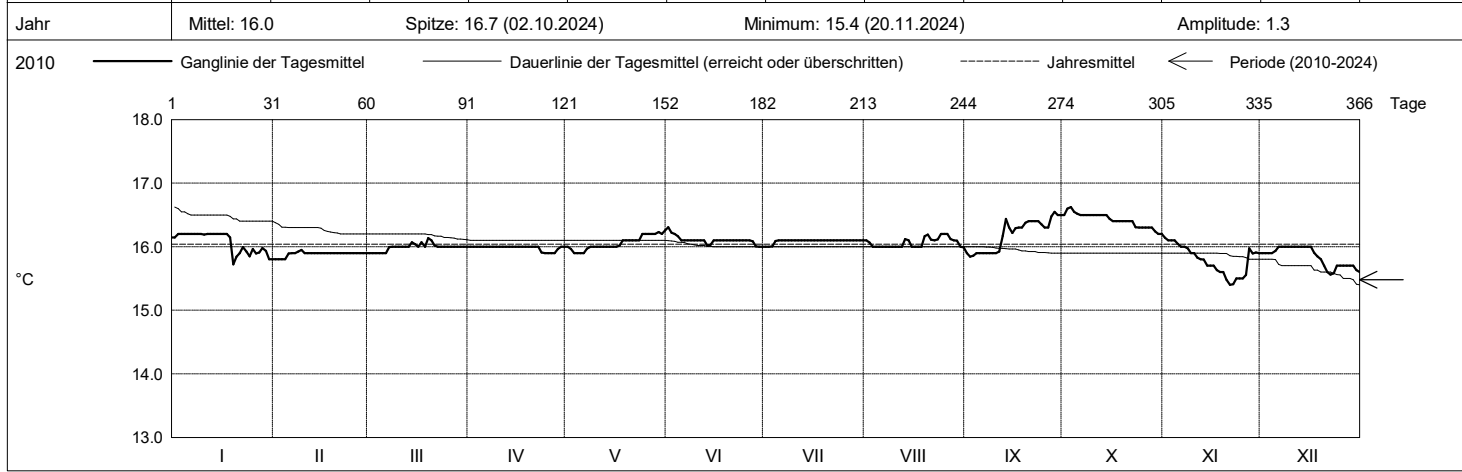
Amt für Umwelt und Energie

Koordinaten: 2612'957 / 1267'590

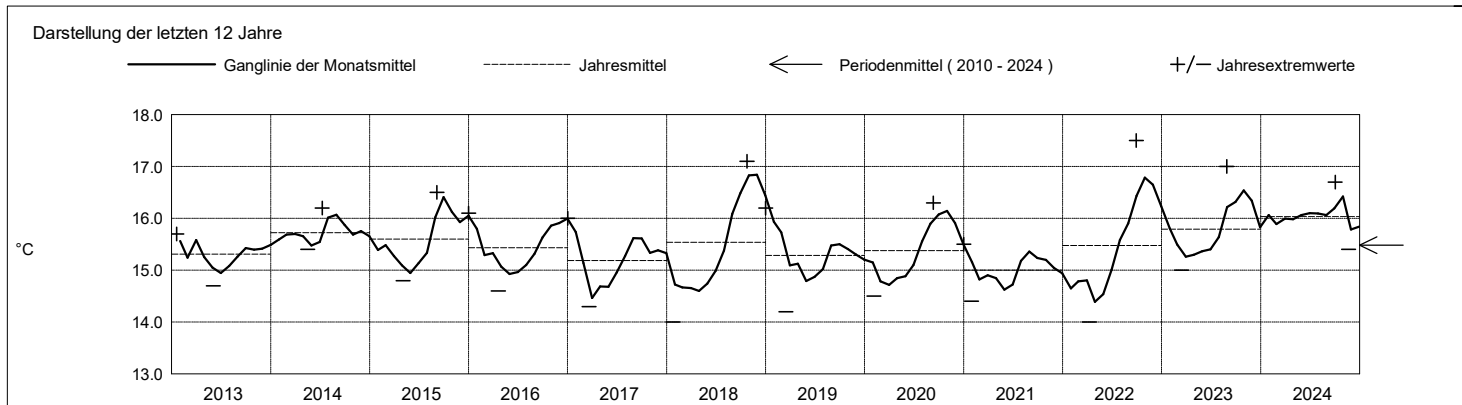
Kanton Basel-Stadt

Abstichpunkt: 258.28 m ü.M. OK Terrain: 257.27

2024	Januar	Februar	März	April	Mai	Juni	Juli	August	September	Oktober	November	Dezember																																				
Tagesmittel	16.1	15.8 -	15.9 -	16.0 +	16.0	16.3 +	16.0 -	16.1	15.9	16.5	16.1 +	15.9	1																																			
	2	16.2 +	15.8 -	15.9 -	16.0 +	16.0	16.2	16.0 -	16.1	15.8 -	16.6 +	16.1 +	2																																			
	3	16.2 +	15.8 -	15.9 -	16.0 +	15.9 -	16.2	16.0 -	16.0 -	15.9	16.6 +	16.1 +	3																																			
	4	16.2 +	15.8 -	15.9 -	16.0 +	15.9 -	16.2	16.1 +	16.0 -	15.9	16.5	16.1 +	4																																			
	5	16.2 +	15.9 +	15.9 -	16.0 +	15.9 -	16.1	16.1 +	16.0 -	15.9	16.5	16.0	5																																			
	6	16.2 +	15.9 +	15.9 -	16.0 +	15.9 -	16.1	16.1 +	16.0 -	15.9	16.5	16.0	6																																			
	7	16.2 +	15.9 +	16.0	16.0 +	16.0	16.1	16.1 +	16.0 -	15.9	16.5	16.0	7																																			
	8	16.2 +	15.9 +	16.0	16.0 +	16.0	16.1	16.1 +	16.0 -	15.9	16.5	16.0	8																																			
	9	16.2 +	15.9 +	16.0	16.0 +	16.0	16.1	16.1 +	16.0 -	15.9	16.5	15.9	9																																			
	10	16.2 +	15.9 +	16.0	16.0 +	16.0	16.1	16.1 +	16.0 -	15.9	16.5	15.9	10																																			
°C	11	16.2 +	15.9 +	16.0	16.0 +	16.0	16.1	16.1 +	16.0 -	15.9	16.5	15.8	11																																			
	12	16.2 +	15.9 +	16.0	16.0 +	16.0	16.1	16.1 +	16.0 -	16.2	16.5	15.8	12																																			
	13	16.2 +	15.9 +	16.0	16.0 +	16.0	16.0 -	16.1 +	16.1	16.4	16.5	15.8	13																																			
	14	16.2 +	15.9 +	16.1 +	16.0 +	16.0	16.0 -	16.1 +	16.1	16.3	16.5	15.7	14																																			
	15	16.2 +	15.9 +	16.0	16.0 +	16.0	16.1	16.1 +	16.0 -	16.2	16.4	15.7	15																																			
	16	16.2 +	15.9 +	16.0	16.0 +	16.0	16.1	16.1 +	16.0 -	16.3	16.4	15.7	16																																			
	17	16.2 +	15.9 +	16.1 +	16.0 +	16.0	16.1	16.1 +	16.0 -	16.3	16.4	15.6	17																																			
	18	16.1	15.9 +	16.0	16.0 +	16.1	16.1	16.1 +	16.0 -	16.3	16.4	15.6	18																																			
	19	15.7 -	15.9 +	16.1 +	16.0 +	16.1	16.1	16.1 +	16.2 +	16.4	16.4	15.6	19																																			
	20	15.8	15.9 +	16.1 +	16.0 +	16.1	16.1	16.1 +	16.2 +	16.4	16.4	15.5	20																																			
	21	15.9	15.9 +	16.0	16.0 +	16.1	16.1	16.1 +	16.1	16.4	16.4	15.4 -	21																																			
	22	16.0	15.9 +	16.0	16.0 +	16.1	16.1	16.1 +	16.1	16.4	16.4	15.4 -	22																																			
	23	15.9	15.9 +	16.0	15.9 -	16.1	16.1	16.1 +	16.1	16.4	16.3	15.5	23																																			
	24	15.8	15.9 +	16.0	15.9 -	16.2	16.1	16.1 +	16.2 +	16.4	16.3	15.5	24																																			
	25	16.0	15.9 +	16.0	15.9 -	16.2	16.1	16.1 +	16.2 +	16.3	16.3	15.5	25																																			
+ Maximum	26	15.9	15.9 +	16.0	15.9 -	16.2	16.1	16.1 +	16.2 +	16.3	16.3	15.6	26																																			
	27	15.9	15.9 +	16.0	15.9 -	16.2	16.1	16.1 +	16.1	16.5 +	16.3	16.0	27																																			
- Minimum	28	16.0	15.9 +	16.0	16.0 +	16.2	16.0 -	16.1 +	16.1	16.5 +	16.3	15.9	28																																			
	29	15.9	15.9 +	16.0	16.0 +	16.2	16.0 -	16.1 +	16.1	16.5 +	16.2 -	15.9	29																																			
	30	15.8	15.9 +	16.0	16.0 +	16.2	16.0 -	16.1 +	16.0 -	16.5 +	16.2 -	15.9	30																																			
	31	15.8	15.9 +	16.0	16.0 +	16.3 +	16.0 -	16.1 +	16.0 -	16.2 -	16.2 -	15.6 -	31																																			
Monatsmittel	16.1	15.9	16.0	16.0	16.1	16.1	16.1	16.1	16.2	16.4 +	15.8 -	15.8 -	°C																																			
Spitze Datum	16.3 18.	16.0 - 8.	16.2 19.	16.0 - 1.	16.3 29.	16.4 1.	16.1 3.	16.4 19.	16.6 27.	16.7 + 2.	16.2 1.	16.0 - 5.	°C																																			
Amplitude	0.6	0.2	0.3	0.1 -	0.4	0.4	0.1 -	0.5	0.8 +	0.5	0.8 +	0.5	°C																																			
Jahr	Mittel: 16.0												Spitze: 16.7 (02.10.2024)												Minimum: 15.4 (20.11.2024)												Amplitude: 1.3											



Periode	2010 - 2024 (14 Jahre)																																															
Monatsmittel	15.4	15.3	15.2	15.1 -	15.1 -	15.2	15.5	15.7	15.9 +	15.9 +	15.8	15.7	°C																																			
Monats-Spitze Jahr	16.3 2024	16.0 - 2024	16.2 2024	16.0 - 2024	16.3 2024	16.4 2024	16.2 2011	17.0 2023	17.5 + 2022	17.1 2018	17.0 2018	16.7 2018	°C																																			
Monats-Minimum Jahr	14.0 - 2018	14.2 2018	14.2 2019	14.0 - 2022	14.3 2019	14.6 2021	15.0 2013	15.1 2016	15.2 + 2013	15.1 2021	15.0 2021	14.4 2021	°C																																			
Monats-Amplitude Jahr	1.1 2018	0.7 2018	1.5 + 2019	0.7 2016	0.8 2019	0.5 - 2011	0.7 2018	1.0 2023	1.4 2022	0.6 2018	0.8 2023	0.9 2022	°C																																			
Periode	Mittel: 15.5												Spitze: 17.5 (29.09.2022)												Minimum: 14.0 (23.01.2018)												Amplitude: 3.5											



Temperatur

Pegel 1416 Neuhausstr. 31 (1416) - Basel -

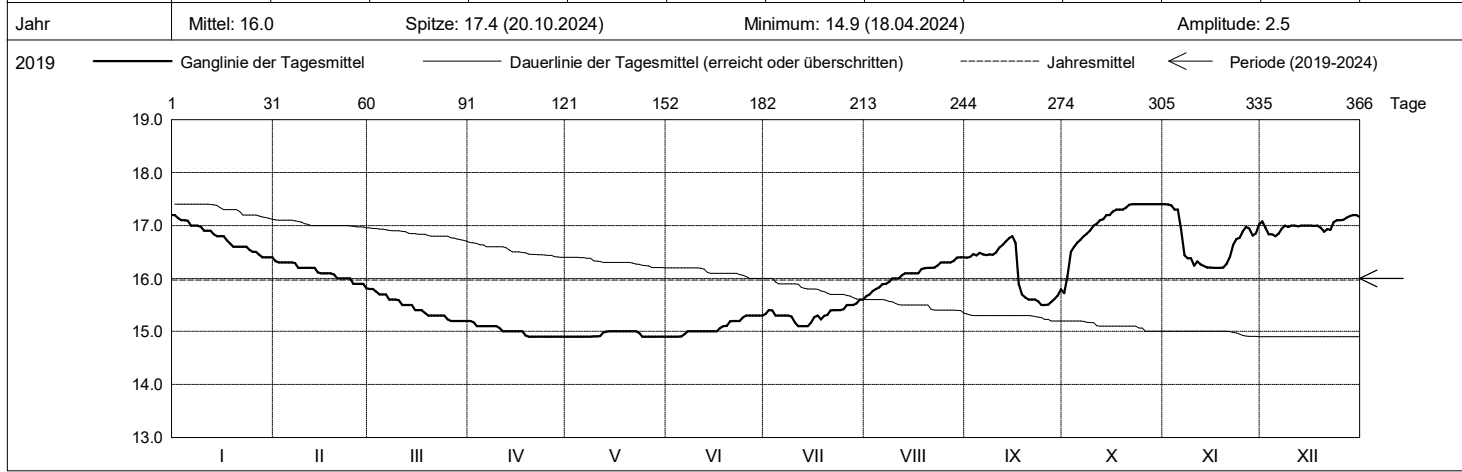
Amt für Umwelt und Energie

Koordinaten: 2611'900 / 1270'428

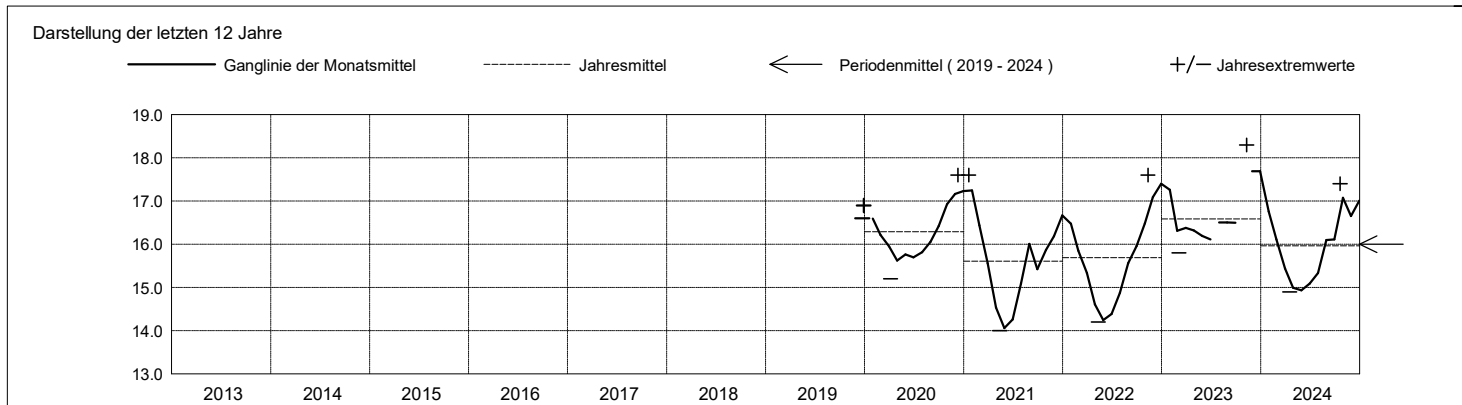
Kanton Basel-Stadt

Abstichpunkt: 250.77 m ü.M. OK Terrain: 250.99

2024	Januar	Februar	März	April	Mai	Juni	Juli	August	September	Oktober	November	Dezember																																				
Tagesmittel	1	17.2 +	16.3 +	15.8 +	15.2 +	14.9 -	14.9 -	15.3	15.7 -	16.4	15.7 -	17.4 +	17.1	1																																		
	2	17.1	16.3 +	15.8 +	15.2 +	14.9 -	14.9 -	15.4	15.7 -	16.4	16.0	17.4 +	17.0	2																																		
	3	17.1	16.3 +	15.8 +	15.1	14.9 -	14.9 -	15.4	15.8	16.5	16.5	17.4 +	16.8 -	3																																		
	4	17.1	16.3 +	15.7	15.1	14.9 -	14.9 -	15.3	15.8	16.4	16.6	17.3	16.8 -	4																																		
	5	17.1	16.3 +	15.7	15.1	14.9 -	14.9 -	15.3	15.8	16.5	16.7	17.3	16.8 -	5																																		
	6	17.0	16.3 +	15.7	15.1	14.9 -	14.9 -	15.3	15.9	16.5	16.7	16.9	16.9	6																																		
	7	17.0	16.3 +	15.6	15.1	14.9 -	15.0	15.3	15.9	16.4	16.8	16.4	16.9	7																																		
	8	17.0	16.2	15.6	15.1	14.9 -	15.0	15.3	15.9	16.5	16.8	16.4	17.0	8																																		
	9	17.0	16.2	15.6	15.1	14.9 -	15.0	15.3	16.0	16.5	16.9	16.4	17.0	9																																		
	10	16.9	16.2	15.6	15.1	14.9 -	15.0	15.2	16.0	16.5	17.0	16.2 -	17.0	10																																		
	11	16.9	16.2	15.5	15.0	14.9 -	15.0	15.1 -	16.0	16.6	17.0	16.3	17.0	11																																		
	12	16.9	16.2	15.5	15.0	15.0 +	15.0	15.1 -	16.1	16.6	17.1	16.3	17.0	12																																		
	13	16.8	16.2	15.5	15.0	15.0 +	15.0	15.1 -	16.1	16.7	17.1	16.2 -	17.0	13																																		
	14	16.8	16.1	15.5	15.0	15.0 +	15.0	15.1 -	16.1	16.8 +	17.2	16.2 -	17.0	14																																		
	15	16.8	16.1	15.4	15.0	15.0 +	15.0	15.2	16.1	16.8 +	17.2	16.2 -	17.0	15																																		
16	16.8	16.1	15.4	15.0	15.0 +	15.0	15.3	16.1	16.7	17.3	16.2 -	17.0	16																																			
17	16.7	16.1	15.4	15.0	15.0 +	15.1	15.3	16.1	15.9	17.3	16.2 -	17.0	17																																			
18	16.7	16.1	15.3	14.9 -	15.0 +	15.1	15.2	16.2	15.7	17.3	16.2 -	17.0	18																																			
19	16.6	16.1	15.3	14.9 -	15.0 +	15.1	15.3	16.2	15.6	17.3	16.2 -	17.0	19																																			
20	16.6	16.0	15.3	14.9 -	15.0 +	15.2	15.3	16.2	15.6	17.3	16.3	16.9	20																																			
21	16.6	16.0	15.3	14.9 -	15.0 +	15.2	15.4	16.2	15.6	17.4 +	16.4	16.9	21																																			
22	16.6	16.0	15.3	14.9 -	15.0 +	15.2	15.4	16.2	15.6	17.4 +	16.6	16.9	22																																			
23	16.6	16.0	15.3	14.9 -	15.0 +	15.2	15.4	16.2	15.6	17.4 +	16.7	17.1	23																																			
24	16.5	16.0	15.3	14.9 -	14.9 -	15.3 +	15.4	16.3	15.5 -	17.4 +	16.8	17.1	24																																			
25	16.5	15.9	15.2 -	14.9 -	14.9 -	15.3 +	15.4	16.3	15.5 -	17.4 +	16.9	17.1	25																																			
+ Maximum	26	16.5	15.9	15.2 -	14.9 -	14.9 -	15.3 +	15.5	16.3	15.5 -	17.4 +	17.0	17.1	26																																		
	27	16.4 -	15.9	15.2 -	14.9 -	14.9 -	15.3 +	15.5	16.3	15.6	17.4 +	16.9	17.1	27																																		
- Minimum	28	16.4 -	15.9	15.2 -	14.9 -	14.9 -	15.3 +	15.5	16.3	15.6	17.4 +	16.8	17.2 +	28																																		
	29	16.4 -	15.8 -	15.2 -	14.9 -	14.9 -	15.3 +	15.5	16.4 +	15.7	17.4 +	16.9	17.2 +	29																																		
	30	16.4 -		15.2 -	14.9 -	14.9 -	15.3 +	15.6 +	16.4 +	15.8	17.4 +	17.0	17.2 +	30																																		
	31	16.4 -		15.2 -	14.9 -	14.9 -	15.3 +	15.6 +	16.4 +		17.4 +		17.2 +	31																																		
Monatsmittel	16.8	16.1	15.4	15.0	14.9 -	15.1	15.3	16.1	16.1	17.1 +	16.7	17.0																																				
Spitze Datum	17.2 1.	16.4 1.	15.8 1.	15.2 1.	15.0 - 9.	15.3 24.	15.6 29.	16.4 28.	16.8 14.	17.4 + 20.	17.4 + 1.	17.2 26.																																				
Amplitude	0.8	0.6	0.6	0.3	0.1 -	0.4	0.5	0.8	1.3	1.7 +	1.2	0.6																																				
Jahr	Mittel: 16.0												Spitze: 17.4 (20.10.2024)												Minimum: 14.9 (18.04.2024)												Amplitude: 2.5											



Periode	2019 - 2024 (5 Jahre)																																															
Monatsmittel	16.9	16.2	15.7	15.2	15.0 -	15.1	15.3	16.0	16.1	16.6	16.8	17.2 +																																				
Monats-Spitze Jahr	17.6 2021	16.8 2020	16.5 2023	16.5 2023	16.3 2023	16.2 - 2023	16.2 - 2023	17.3 2023	17.3 2023	18.0 2023	18.3 + 2023	18.1 2023																																				
Monats-Minimum Jahr	16.2 + 2022	15.7 2022	14.8 2022	14.2 2021	14.0 - 2021	14.0 - 2021	14.5 2022	15.1 2022	15.1 2021	15.6 2021	16.1 2021	16.2 + 2021																																				
Monats-Amplitude Jahr	1.0 2021	1.0 2020	1.1 2021	0.8 2020	0.4 - 2020	0.8 2021	0.7 2021	1.3 2023	1.3 2024	1.7 + 2024	1.2 2024	0.9 2021																																				
Periode	Mittel: 16.0												Spitze: 18.3 (10.11.2023)												Minimum: 14.0 (14.05.2021)												Amplitude: 4.3											



Temperatur

Pegel 1433 Rosentalanlage (1433) - Basel

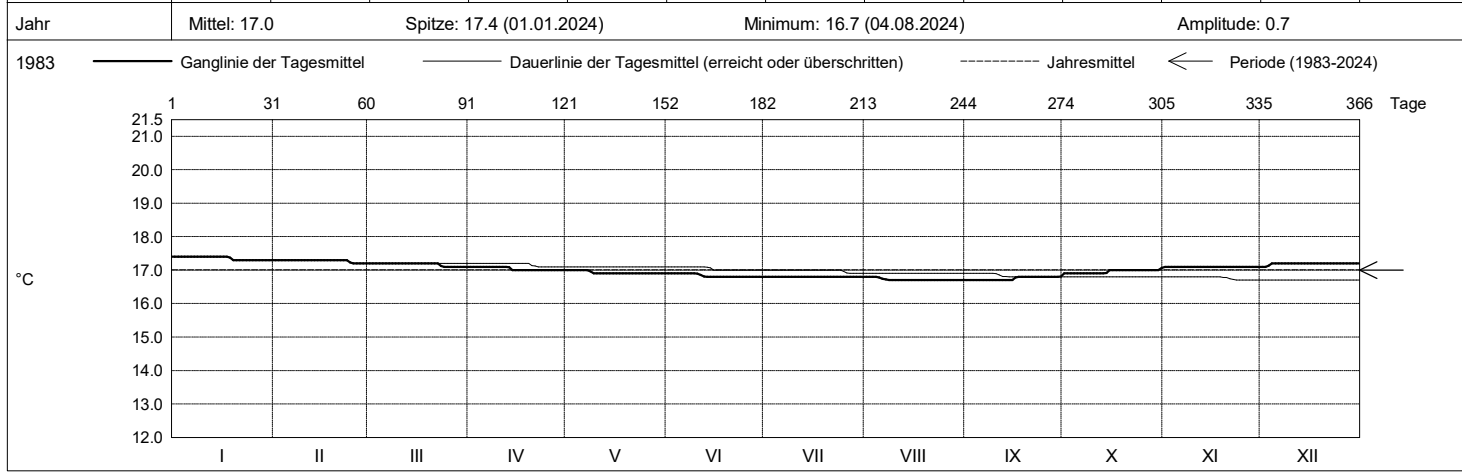
Amt für Umwelt und Energie

Koordinaten: 2612'411 / 1268'152

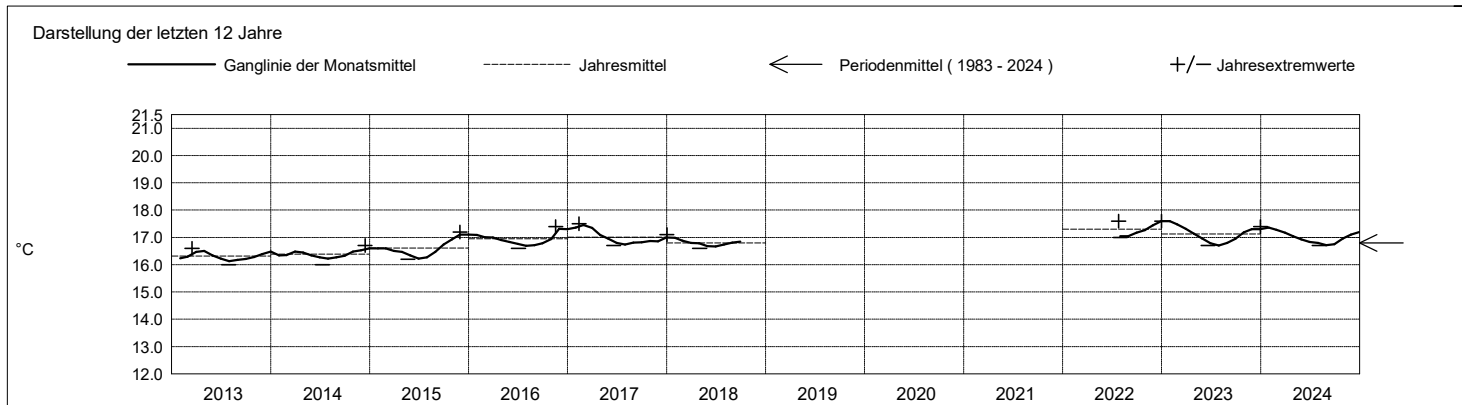
Kanton Basel-Stadt

Abstichpunkt: 256.78 m ü.M. OK Terrain: 256.02

2024	Januar	Februar	März	April	Mai	Juni	Juli	August	September	Oktober	November	Dezember		
Tagesmittel	1	17.4 +	17.3 +	17.2 +	17.1 +	17.0 +	16.9 +	16.8 -	16.8 +	16.7 -	16.9 -	17.1 -	17.1 -	1
	2	17.4 +	17.3 +	17.2 +	17.1 +	17.0 +	16.9 +	16.8 -	16.8 +	16.7 -	16.9 -	17.1 -	17.1 -	2
	3	17.4 +	17.3 +	17.2 +	17.1 +	17.0 +	16.9 +	16.8 -	16.8 +	16.7 -	16.9 -	17.1 -	17.1 -	3
	4	17.4 +	17.3 +	17.2 +	17.1 +	17.0 +	16.9 +	16.8 -	16.8 +	16.7 -	16.9 -	17.1 -	17.2 +	4
	5	17.4 +	17.3 +	17.2 +	17.1 +	17.0 +	16.9 +	16.8 -	16.8 +	16.7 -	16.9 -	17.1 -	17.2 +	5
	6	17.4 +	17.3 +	17.2 +	17.1 +	17.0 +	16.9 +	16.8 -	16.7 -	16.7 -	16.9 -	17.1 -	17.2 +	6
	7	17.4 +	17.3 +	17.2 +	17.1 +	17.0 +	16.9 +	16.8 -	16.7 -	16.7 -	16.9 -	17.1 -	17.2 +	7
	8	17.4 +	17.3 +	17.2 +	17.1 +	17.0 +	16.9 +	16.8 -	16.7 -	16.7 -	16.9 -	17.1 -	17.2 +	8
	9	17.4 +	17.3 +	17.2 +	17.1 +	16.9 -	16.9 +	16.8 -	16.7 -	16.7 -	16.9 -	17.1 -	17.2 +	9
	10	17.4 +	17.3 +	17.2 +	17.1 +	16.9 -	16.9 +	16.8 -	16.7 -	16.7 -	16.9 -	17.1 -	17.2 +	10
°C	11	17.4 +	17.3 +	17.2 +	17.1 +	16.9 -	16.9 +	16.8 -	16.7 -	16.7 -	16.9 -	17.1 -	17.2 +	11
	12	17.4 +	17.3 +	17.2 +	17.1 +	16.9 -	16.8 -	16.8 -	16.7 -	16.7 -	16.9 -	17.1 -	17.2 +	12
	13	17.4 +	17.3 +	17.2 +	17.1 +	16.9 -	16.8 -	16.8 -	16.7 -	16.7 -	16.9 -	17.1 -	17.2 +	13
	14	17.4 +	17.3 +	17.2 +	17.0 -	16.9 -	16.8 -	16.8 -	16.7 -	16.7 -	16.9 -	17.1 -	17.2 +	14
	15	17.4 +	17.3 +	17.2 +	17.0 -	16.9 -	16.8 -	16.8 -	16.7 -	16.7 -	17.0 -	17.1 -	17.2 +	15
	16	17.4 +	17.3 +	17.2 +	17.0 -	16.9 -	16.8 -	16.8 -	16.7 -	16.8 +	17.0 -	17.1 -	17.2 +	16
	17	17.4 +	17.3 +	17.2 +	17.0 -	16.9 -	16.8 -	16.8 -	16.7 -	16.8 +	17.0 -	17.1 -	17.2 +	17
	18	17.4 +	17.3 +	17.2 +	17.0 -	16.9 -	16.8 -	16.8 -	16.7 -	16.8 +	17.0 -	17.1 -	17.2 +	18
	19	17.3 -	17.3 +	17.2 +	17.0 -	16.9 -	16.8 -	16.8 -	16.7 -	16.8 +	17.0 -	17.1 -	17.2 +	19
	20	17.3 -	17.3 +	17.2 +	17.0 -	16.9 -	16.8 -	16.8 -	16.7 -	16.8 +	17.0 -	17.1 -	17.2 +	20
+ Maximum	21	17.3 -	17.3 +	17.2 +	17.0 -	16.9 -	16.8 -	16.8 -	16.7 -	16.8 +	17.0 -	17.1 -	17.2 +	21
	22	17.3 -	17.3 +	17.2 +	17.0 -	16.9 -	16.8 -	16.8 -	16.7 -	16.8 +	17.0 -	17.1 -	17.2 +	22
	23	17.3 -	17.3 +	17.1 -	17.0 -	16.9 -	16.8 -	16.8 -	16.7 -	16.8 +	17.0 -	17.1 -	17.2 +	23
	24	17.3 -	17.2 -	17.1 -	17.0 -	16.9 -	16.8 -	16.8 -	16.7 -	16.8 +	17.0 -	17.1 -	17.2 +	24
	25	17.3 -	17.2 -	17.1 -	17.0 -	16.9 -	16.8 -	16.8 -	16.7 -	16.8 +	17.0 -	17.1 -	17.2 +	25
	26	17.3 -	17.2 -	17.1 -	17.0 -	16.9 -	16.8 -	16.8 -	16.7 -	16.8 +	17.0 -	17.1 -	17.2 +	26
	27	17.3 -	17.2 -	17.1 -	17.0 -	16.9 -	16.8 -	16.8 -	16.7 -	16.8 +	17.0 -	17.1 -	17.2 +	27
	28	17.3 -	17.2 -	17.1 -	17.0 -	16.9 -	16.8 -	16.8 -	16.7 -	16.8 +	17.0 -	17.1 -	17.2 +	28
	29	17.3 -	17.2 -	17.1 -	17.0 -	16.9 -	16.8 -	16.8 -	16.7 -	16.8 +	17.0 -	17.1 -	17.2 +	29
	30	17.3 -	17.2 -	17.1 -	17.0 -	16.9 -	16.8 -	16.8 -	16.7 -	16.8 +	17.0 -	17.1 -	17.2 +	30
31	17.3 -	17.2 -	17.1 -	17.0 -	16.9 -	16.8 -	16.8 -	16.7 -	16.8 +	17.1 +	17.1 -	17.2 +	31	
Monatsmittel	17.4 +	17.3	17.2	17.0	16.9	16.8	16.8	16.7 -	16.7 -	17.0	17.1	17.2	°C	
Spitze Datum	17.4 + 1.	17.3 1.	17.2 1.	17.1 1.	17.0 1.	16.9 1.	16.8 - 1.	16.8 - 1.	16.9 30.	17.1 31.	17.1 1.	17.2 3.	°C	
Amplitude	0.1	0.1	0.1	0.1	0.1	0.1	0.0 -	0.1	0.2 +	0.2 +	0.0 -	0.1	°C	
Jahr	Mittel: 17.0 Spitze: 17.4 (01.01.2024) Minimum: 16.7 (04.08.2024) Amplitude: 0.7													



Periode	1983 - 2024 (41 Jahre)												
Monatsmittel	17.2	17.2	17.1	17.0	16.9	16.8	16.7 -	16.8	16.9	17.0	17.2	17.3 +	°C
Monats-Spitze Jahr	20.1 1995	20.5 1992	20.5 1992	20.6 + 1992	19.9 1992	20.1 1992	20.1 1992	19.7 1992	19.5 - 1992	19.7 1992	19.8 1994	20.0 1992	°C
Monats-Minimum Jahr	13.3 2009	12.8 2009	12.3 2009	12.2 - 2009	12.8 1983	12.6 1983	12.6 1983	12.8 1983	14.2 1983	14.6 2009	14.8 + 2009	14.2 2008	°C
Monats-Amplitude Jahr	1.3 2008	0.8 2008	0.8 1983	1.5 2009	2.4 + 1987	0.6 - 1985	1.3 1986	1.4 1983	1.4 1983	0.7 1983	1.6 2009	1.2 1991	°C
Periode	Mittel: 17.0 Spitze: 20.6 (02.04.1992) Minimum: 12.2 (03.04.2009) Amplitude: 8.4												



Temperatur

Pegel 1443 Saint-Louis-Str. 2 (1443) - Basel

Amt für Umwelt und Energie

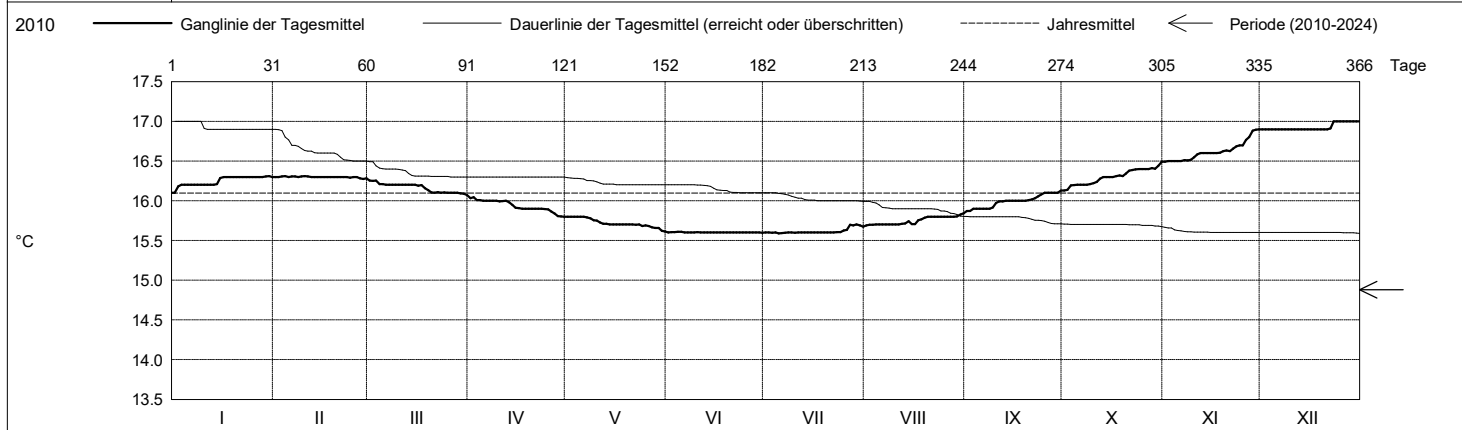
Koordinaten: 2610'082 / 1268'983

Kanton Basel-Stadt

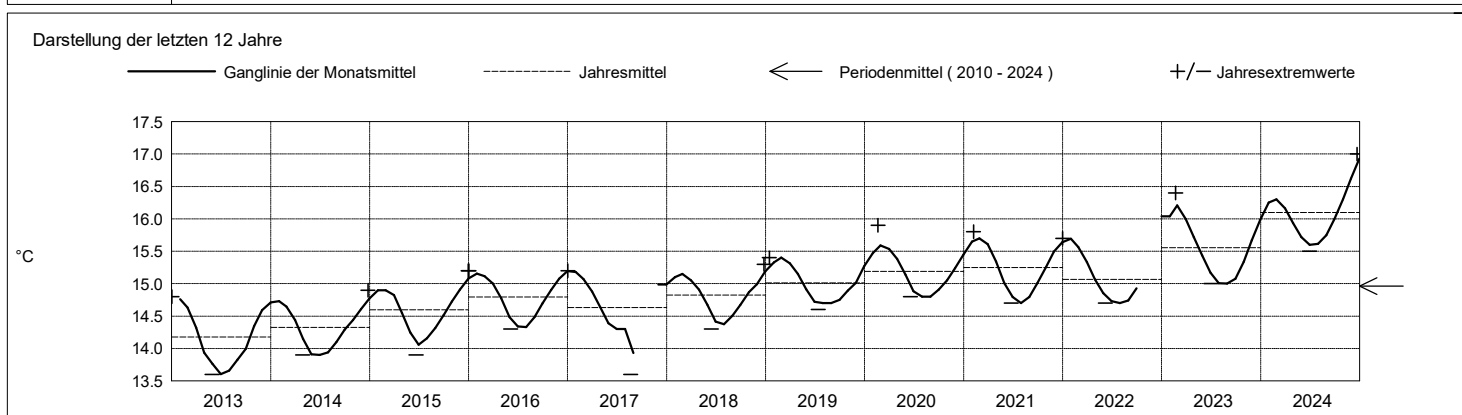
Abstichpunkt: 260.31 m ü.M. OK Terrain: 260.46

2024	Januar	Februar	März	April	Mai	Juni	Juli	August	September	Oktober	November	Dezember		
Tagesmittel	1	16.1 -	16.3 -	16.3 +	16.0 +	15.8 +	15.6 -	15.6 -	15.7 -	15.9 -	16.1 -	16.5 -	16.9 -	1
	2	16.2	16.3 -	16.3 +	16.0 +	15.8 +	15.6 -	15.6 -	15.7 -	15.9 -	16.1 -	16.5 -	16.9 -	2
	3	16.2	16.3 -	16.3 +	16.0 +	15.8 +	15.6 -	15.6 -	15.7 -	15.9 -	16.2	16.5 -	16.9 -	3
	4	16.2	16.3 -	16.2	16.0 +	15.8 +	15.6 -	15.6 -	15.7 -	15.9 -	16.2	16.5 -	16.9 -	4
	5	16.2	16.3 -	16.2	16.0 +	15.8 +	15.6 -	15.6 -	15.7 -	15.9 -	16.2	16.5 -	16.9 -	5
	6	16.2	16.3 -	16.2	16.0 +	15.8 +	15.6 -	15.6 -	15.7 -	15.9 -	16.2	16.5 -	16.9 -	6
	7	16.2	16.3 -	16.2	16.0 +	15.8 +	15.6 -	15.6 -	15.7 -	15.9 -	16.2	16.5 -	16.9 -	7
	8	16.2	16.3 -	16.2	16.0 +	15.8 +	15.6 -	15.6 -	15.7 -	15.9 -	16.2	16.5 -	16.9 -	8
	9	16.2	16.3 -	16.2	16.0 +	15.8 +	15.6 -	15.6 -	15.7 -	15.9 -	16.2	16.5 -	16.9 -	9
	10	16.2	16.3 -	16.2	16.0 +	15.8 +	15.6 -	15.6 -	15.7 -	16.0	16.2	16.5 -	16.9 -	10
°C	11	16.2	16.3 -	16.2	16.0 +	15.7	15.6 -	15.6 -	15.7 -	16.0	16.2	16.6	16.9 -	11
	12	16.2	16.3 -	16.2	16.0 +	15.7	15.6 -	15.6 -	15.7 -	16.0	16.3	16.6	16.9 -	12
	13	16.2	16.3 -	16.2	16.0 +	15.7	15.6 -	15.6 -	15.7 -	16.0	16.3	16.6	16.9 -	13
	14	16.2	16.3 -	16.2	15.9	15.7	15.6 -	15.6 -	15.7 -	16.0	16.3	16.6	16.9 -	14
	15	16.3 +	16.3 -	16.2	15.9	15.7	15.6 -	15.6 -	15.7 -	16.0	16.3	16.6	16.9 -	15
	16	16.3 +	16.3 -	16.2	15.9	15.7	15.6 -	15.6 -	15.7 -	16.0	16.3	16.6	16.9 -	16
	17	16.3 +	16.3 -	16.2	15.9	15.7	15.6 -	15.6 -	15.8 +	16.0	16.3	16.6	16.9 -	17
	18	16.3 +	16.3 -	16.2	15.9	15.7	15.6 -	15.6 -	15.8 +	16.0	16.3	16.6	16.9 -	18
	19	16.3 +	16.3 -	16.1 -	15.9	15.7	15.6 -	15.6 -	15.8 +	16.0	16.3	16.6	16.9 -	19
	20	16.3 +	16.3 -	16.1 -	15.9	15.7	15.6 -	15.6 -	15.8 +	16.0	16.3	16.6	16.9 -	20
+ Maximum	21	16.3 +	16.3 -	16.1 -	15.9	15.7	15.6 -	15.6 -	15.8 +	16.0	16.4	16.6	16.9 -	21
	22	16.3 +	16.3 -	16.1 -	15.9	15.7	15.6 -	15.6 -	15.8 +	16.0	16.4	16.7	16.9 -	22
	23	16.3 +	16.3 -	16.1 -	15.9	15.7	15.6 -	15.6 -	15.8 +	16.1 +	16.4	16.7	17.0 +	23
	24	16.3 +	16.3 -	16.1 -	15.9	15.7	15.6 -	15.6 -	15.8 +	16.1 +	16.4	16.7	17.0 +	24
	25	16.3 +	16.3 -	16.1 -	15.9	15.7	15.6 -	15.6 -	15.8 +	16.1 +	16.4	16.7	17.0 +	25
	26	16.3 +	16.3 -	16.1 -	15.9	15.7	15.6 -	15.6 -	15.8 +	16.1 +	16.4	16.8	17.0 +	26
	27	16.3 +	16.3 -	16.1 -	15.8 -	15.7	15.6 -	15.7 +	15.8 +	16.1 +	16.4	16.8	17.0 +	27
	28	16.3 +	16.3 -	16.1 -	15.8 -	15.7	15.6 -	15.7 +	15.8 +	16.1 +	16.4	16.9 +	17.0 +	28
	29	16.3 +	16.3 -	16.1 -	15.8 -	15.7	15.6 -	15.7 +	15.8 +	16.1 +	16.4	16.9 +	17.0 +	29
	30	16.3 +	16.3 -	16.1 -	15.8 -	15.6 -	15.6 -	15.7 +	15.8 +	16.1 +	16.4	16.9 +	17.0 +	30
31	16.3 +	16.3 -	16.1 -	15.8 -	15.6 -	15.6 -	15.7 +	15.8 +	16.1 +	16.4	16.9 +	17.0 +	31	
Monatsmittel	16.3	16.3	16.2	15.9	15.7	15.6 -	15.6 -	15.7	16.0	16.3	16.6	16.9 +	°C	
Spitze Datum	29.	16.4 3.	16.3 1.	16.1 1.	15.8 1.	15.7 - 2.	15.7 - 23.	15.9 29.	16.2 30.	16.5 28.	16.9 28.	17.0 + 22.	°C	
Amplitude	0.3	0.2	0.3	0.3	0.2	0.2	0.2	0.3	0.4	0.4	0.5 +	0.1 -	°C	

Jahr Mittel: 16.1 Spitze: 17.0 (22.12.2024) Minimum: 15.5 (30.06.2024) Amplitude: 1.5



Periode	2010 - 2024 (14 Jahre)												
Monatsmittel	15.3 +	15.3 +	15.1	14.9	14.6	14.5 -	14.5 -	14.5 -	14.7	14.9	15.1	15.3 +	°C
Monats-Spitze Jahr	16.4 2024	16.4 2023	16.3 2024	16.1 2024	15.8 2024	15.7 - 2024	15.7 - 2024	15.9 2024	16.2 2024	16.5 2024	16.9 2024	17.0 + 2024	°C
Monats-Minimum Jahr	14.7 + 2010	14.5 2013	14.1 2013	13.8 2013	13.6 - 2013	13.6 - 2013	13.6 - 2013	13.6 - 2017	13.9 2013	14.1 2013	14.4 2012	14.6 2012	°C
Monats-Amplitude Jahr	0.3 - 2024	0.5 2011	0.4 2013	0.4 2012	0.5 2011	0.3 - 2012	0.6 2010	1.0 + 2017	0.4 2024	0.5 2010	0.5 2024	0.4 2011	°C
Periode	Mittel: 14.9 Spitze: 17.0 (22.12.2024) Minimum: 13.6 (29.05.2013) Amplitude: 3.4												



Temperatur

Pegel 1444 Saint-Louis-Str. 19 (1444) - Basel

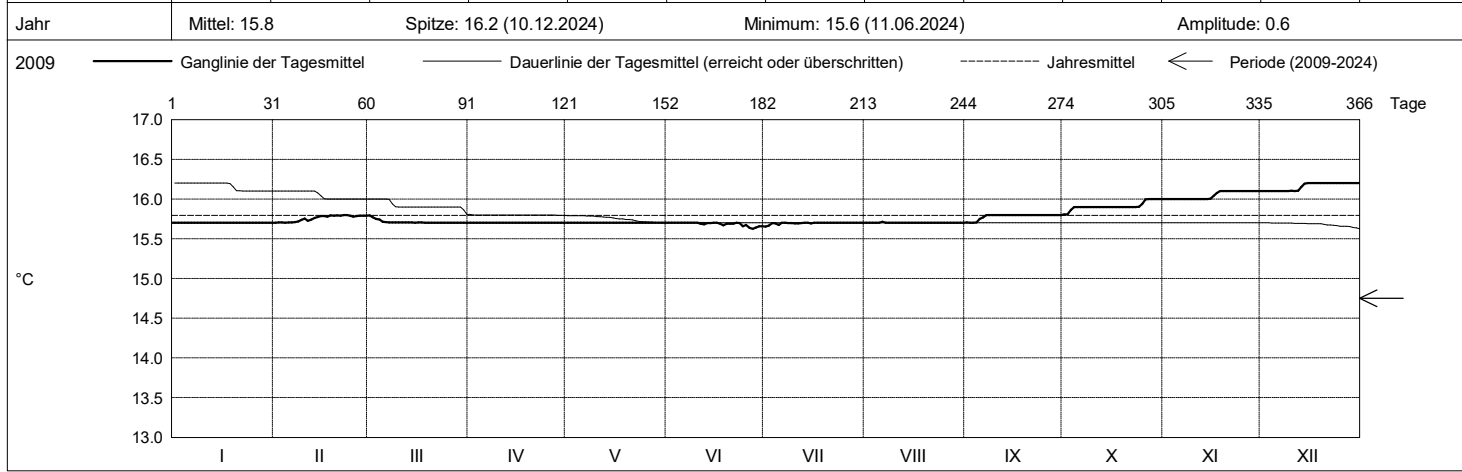
Amt für Umwelt und Energie

Koordinaten: 2610'069 / 1268'941

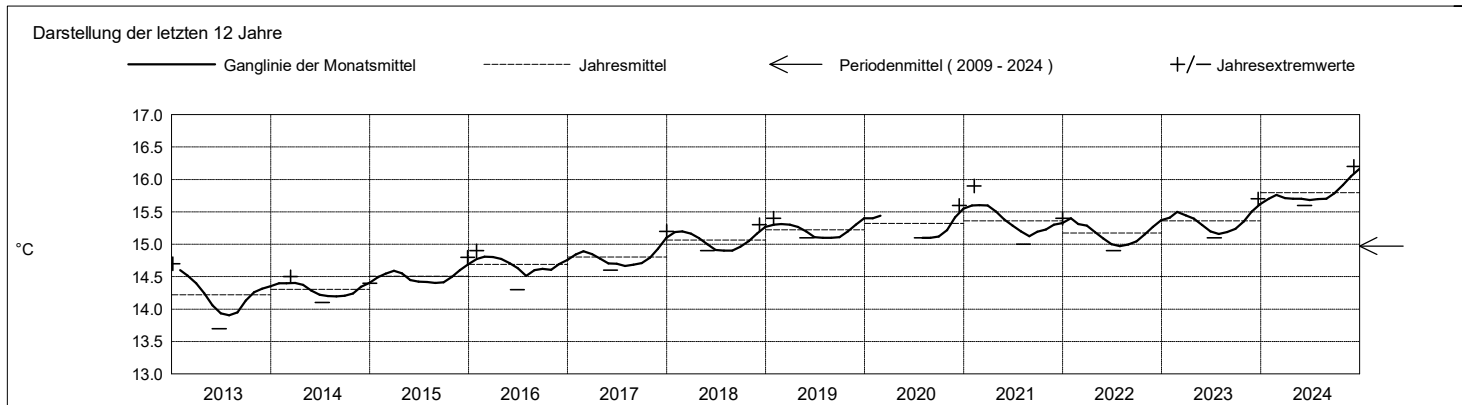
Kanton Basel-Stadt

Abstichpunkt: 260.93 m ü.M. OK Terrain: 260.33

2024	Januar	Februar	März	April	Mai	Juni	Juli	August	September	Oktober	November	Dezember	
Tagesmittel	15.7 -	15.7 -	15.8 +	15.7 -	15.7 -	15.7 +	15.7 -	15.7 -	15.7 -	15.8 -	16.0 -	16.1 -	1
	2 15.7 -	15.7 -	15.8 +	15.7 -	15.7 -	15.7 +	15.7 -	15.7 -	15.7 -	15.8 -	16.0 -	16.1 -	2
	3 15.7 -	15.7 -	15.8 +	15.7 -	15.7 -	15.7 +	15.7 -	15.7 -	15.7 -	15.9 -	16.0 -	16.1 -	3
	4 15.7 -	15.7 -	15.7 -	15.7 -	15.7 -	15.7 +	15.7 -	15.7 -	15.7 -	15.9 -	16.0 -	16.1 -	4
	5 15.7 -	15.7 -	15.7 -	15.7 -	15.7 -	15.7 +	15.7 -	15.7 -	15.8 +	15.9 -	16.0 -	16.1 -	5
	6 15.7 -	15.7 -	15.7 -	15.7 -	15.7 -	15.7 +	15.7 -	15.7 -	15.8 +	15.9 -	16.0 -	16.1 -	6
	7 15.7 -	15.7 -	15.7 -	15.7 -	15.7 -	15.7 +	15.7 -	15.7 -	15.8 +	15.9 -	16.0 -	16.1 -	7
	8 15.7 -	15.7 -	15.7 -	15.7 -	15.7 -	15.7 +	15.7 -	15.7 -	15.8 +	15.9 -	16.0 -	16.1 -	8
	9 15.7 -	15.7 -	15.7 -	15.7 -	15.7 -	15.7 +	15.7 -	15.7 -	15.8 +	15.9 -	16.0 -	16.1 -	9
	10 15.7 -	15.8 +	15.7 -	15.7 -	15.7 -	15.7 +	15.7 -	15.7 -	15.8 +	15.9 -	16.0 -	16.1 -	10
	11 15.7 -	15.7 -	15.7 -	15.7 -	15.7 -	15.7 +	15.7 -	15.7 -	15.8 +	15.9 -	16.0 -	16.1 -	11
	12 15.7 -	15.7 -	15.7 -	15.7 -	15.7 -	15.7 +	15.7 -	15.7 -	15.8 +	15.9 -	16.0 -	16.1 -	12
	13 15.7 -	15.8 +	15.7 -	15.7 -	15.7 -	15.7 +	15.7 -	15.7 -	15.8 +	15.9 -	16.0 -	16.2 +	13
	14 15.7 -	15.8 +	15.7 -	15.7 -	15.7 -	15.7 +	15.7 -	15.7 -	15.8 +	15.9 -	16.0 -	16.2 +	14
	15 15.7 -	15.8 +	15.7 -	15.7 -	15.7 -	15.7 +	15.7 -	15.7 -	15.8 +	15.9 -	16.0 -	16.2 +	15
	16 15.7 -	15.8 +	15.7 -	15.7 -	15.7 -	15.7 +	15.7 -	15.7 -	15.8 +	15.9 -	16.0 -	16.2 +	16
	17 15.7 -	15.8 +	15.7 -	15.7 -	15.7 -	15.7 +	15.7 -	15.7 -	15.8 +	15.9 -	16.1 +	16.2 +	17
	18 15.7 -	15.8 +	15.7 -	15.7 -	15.7 -	15.7 +	15.7 -	15.7 -	15.8 +	15.9 -	16.1 +	16.2 +	18
	19 15.7 -	15.8 +	15.7 -	15.7 -	15.7 -	15.7 +	15.7 -	15.7 -	15.8 +	15.9 -	16.1 +	16.2 +	19
	20 15.7 -	15.8 +	15.7 -	15.7 -	15.7 -	15.7 +	15.7 -	15.7 -	15.8 +	15.9 -	16.1 +	16.2 +	20
	21 15.7 -	15.8 +	15.7 -	15.7 -	15.7 -	15.7 +	15.7 -	15.7 -	15.8 +	15.9 -	16.1 +	16.2 +	21
	22 15.7 -	15.8 +	15.7 -	15.7 -	15.7 -	15.7 +	15.7 -	15.7 -	15.8 +	15.9 -	16.1 +	16.2 +	22
	23 15.7 -	15.8 +	15.7 -	15.7 -	15.7 -	15.7 +	15.7 -	15.7 -	15.8 +	15.9 -	16.1 +	16.2 +	23
	24 15.7 -	15.8 +	15.7 -	15.7 -	15.7 -	15.7 +	15.7 -	15.7 -	15.8 +	15.9 -	16.1 +	16.2 +	24
	25 15.7 -	15.8 +	15.7 -	15.7 -	15.7 -	15.7 +	15.7 -	15.7 -	15.8 +	15.9 -	16.1 +	16.2 +	25
+ Maximum	26 15.7 -	15.8 +	15.7 -	15.7 -	15.7 -	15.6 -	15.7 -	15.7 -	15.8 +	16.0 +	16.1 +	16.2 +	26
	27 15.7 -	15.8 +	15.7 -	15.7 -	15.7 -	15.6 -	15.7 -	15.7 -	15.8 +	16.0 +	16.1 +	16.2 +	27
- Minimum	28 15.7 -	15.8 +	15.7 -	15.7 -	15.7 -	15.6 -	15.7 -	15.7 -	15.8 +	16.0 +	16.1 +	16.2 +	28
	29 15.7 -	15.8 +	15.7 -	15.7 -	15.7 -	15.7 +	15.7 -	15.7 -	15.8 +	16.0 +	16.1 +	16.2 +	29
	30 15.7 -	15.8 +	15.7 -	15.7 -	15.7 -	15.7 +	15.7 -	15.7 -	15.8 +	16.0 +	16.1 +	16.2 +	30
	31 15.7 -	15.8 +	15.7 -	15.7 -	15.7 -	15.7 +	15.7 -	15.7 -	15.8 +	16.0 +	16.1 +	16.2 +	31
Monatsmittel	15.7 -	15.8	15.7 -	15.7 -	15.7 -	15.7 -	15.7 -	15.7 -	15.8	15.9	16.0	16.2 +	°C
Spitze Datum	15.7 - 1.	15.8 2.	15.8 1.	15.7 - 1.	15.7 - 1.	15.7 - 1.	15.7 - 1.	16.0 6.	15.8 1.	16.0 24.	16.1 15.	16.2 + 10.	°C
Amplitude	0.0 -	0.1	0.1	0.0 -	0.0 -	0.1	0.1	0.3 +	0.1	0.2	0.1	0.1	°C
Jahr	Mittel: 15.8		Spitze: 16.2 (10.12.2024)				Minimum: 15.6 (11.06.2024)				Amplitude: 0.6		



Periode	2009 - 2024 (15 Jahre)												
Monatsmittel	14.9 +	14.9 +	14.8	14.8	14.7	14.6 -	14.6 -	14.6 -	14.7	14.7	14.8	14.9 +	°C
Monats-Spitze Jahr	15.7 - 2021	15.9 2021	15.8 2024	15.7 - 2024	15.7 - 2024	15.7 - 2024	15.7 - 2024	16.0 2024	15.8 2024	16.0 2024	16.1 2024	16.2 + 2024	°C
Monats-Minimum Jahr	14.0 + 2009	13.9 2009	13.9 2009	13.8 2009	13.7 2009	13.6 2009	13.4 - 2010	13.6 2009	13.6 2009	13.7 2009	13.8 2009	13.9 2009	°C
Monats-Amplitude Jahr	0.2 - 2016	0.3 2021	0.2 - 2013	0.3 2013	0.5 2013	0.4 2010	0.7 + 2010	0.5 2013	0.3 2010	0.2 - 2009	0.3 2017	0.2 - 2015	°C
Periode	Mittel: 14.7		Spitze: 16.2 (10.12.2024)				Minimum: 13.4 (07.07.2010)				Amplitude: 2.8		



Temperatur

Pegel 1445 Im Wasenboden (Familiengärten) (1445) - Basel

Amt für Umwelt und Energie

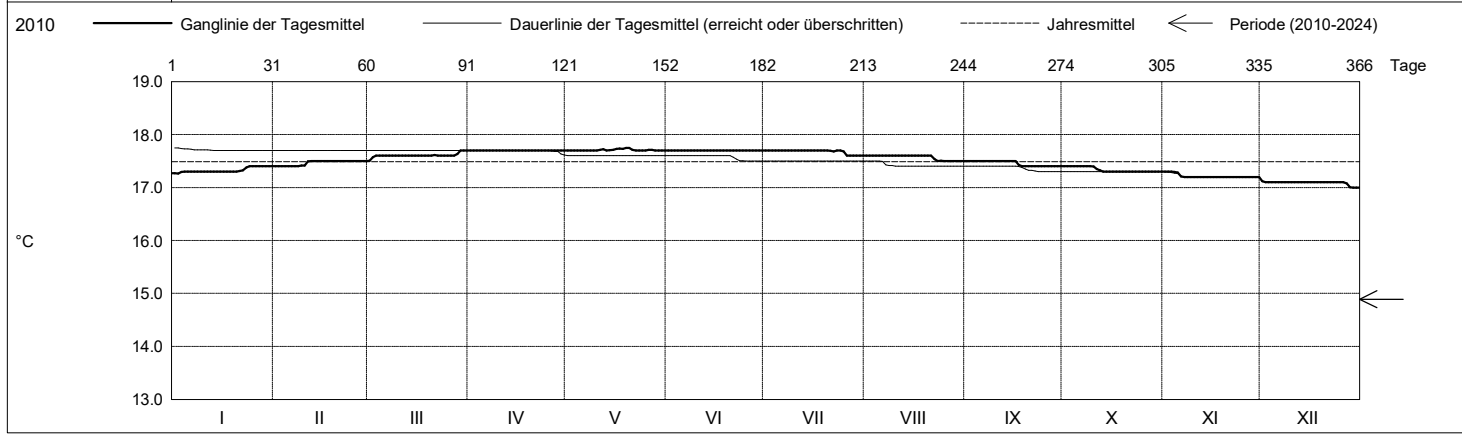
Koordinaten: 2609'979 / 1268'945

Kanton Basel-Stadt

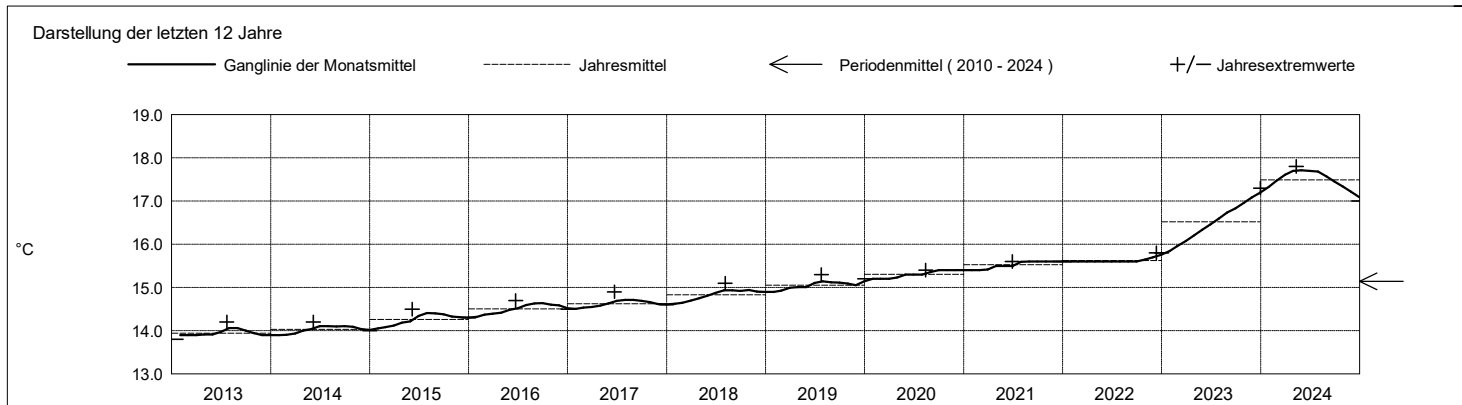
Abstichpunkt: 261.40 m ü.M. OK Terrain: 260.30

2024	Januar	Februar	März	April	Mai	Juni	Juli	August	September	Oktober	November	Dezember		
Tagesmittel	1	17.3 -	17.4 -	17.5 -	17.7 -	17.7 -	17.7 -	17.7 +	17.6 +	17.5 +	17.4 +	17.3 +	17.1 +	1
	2	17.3 -	17.4 -	17.6	17.7 -	17.7 -	17.7 -	17.7 +	17.6 +	17.5 +	17.4 +	17.3 +	17.1 +	2
	3	17.3 -	17.4 -	17.6	17.7 -	17.7 -	17.7 -	17.7 +	17.6 +	17.5 +	17.4 +	17.3 +	17.1 +	3
	4	17.3 -	17.4 -	17.6	17.7 -	17.7 -	17.7 -	17.7 +	17.6 +	17.5 +	17.4 +	17.3 +	17.1 +	4
	5	17.3 -	17.4 -	17.6	17.7 -	17.7 -	17.7 -	17.7 +	17.6 +	17.5 +	17.4 +	17.3 +	17.1 +	5
	6	17.3 -	17.4 -	17.6	17.7 -	17.7 -	17.7 -	17.7 +	17.6 +	17.5 +	17.4 +	17.2 -	17.1 +	6
	7	17.3 -	17.4 -	17.6	17.7 -	17.7 -	17.7 -	17.7 +	17.6 +	17.5 +	17.4 +	17.2 -	17.1 +	7
	8	17.3 -	17.4 -	17.6	17.7 -	17.7 -	17.7 -	17.7 +	17.6 +	17.5 +	17.4 +	17.2 -	17.1 +	8
	9	17.3 -	17.4 -	17.6	17.7 -	17.7 -	17.7 -	17.7 +	17.6 +	17.5 +	17.4 +	17.2 -	17.1 +	9
	10	17.3 -	17.4 -	17.6	17.7 -	17.7 -	17.7 -	17.7 +	17.6 +	17.5 +	17.4 +	17.2 -	17.1 +	10
°C	11	17.3 -	17.5 +	17.6	17.7 -	17.7 -	17.7 -	17.7 +	17.6 +	17.5 +	17.3 -	17.2 -	17.1 +	11
	12	17.3 -	17.5 +	17.6	17.7 -	17.7 -	17.7 -	17.7 +	17.6 +	17.5 +	17.3 -	17.2 -	17.1 +	12
	13	17.3 -	17.5 +	17.6	17.7 -	17.7 -	17.7 -	17.7 +	17.6 +	17.5 +	17.3 -	17.2 -	17.1 +	13
	14	17.3 -	17.5 +	17.6	17.7 -	17.7 -	17.7 -	17.7 +	17.6 +	17.5 +	17.3 -	17.2 -	17.1 +	14
	15	17.3 -	17.5 +	17.6	17.7 -	17.7 -	17.7 -	17.7 +	17.6 +	17.5 +	17.3 -	17.2 -	17.1 +	15
	16	17.3 -	17.5 +	17.6	17.7 -	17.7 -	17.7 -	17.7 +	17.6 +	17.5 +	17.3 -	17.2 -	17.1 +	16
	17	17.3 -	17.5 +	17.6	17.7 -	17.7 -	17.7 -	17.7 +	17.6 +	17.5 +	17.3 -	17.2 -	17.1 +	17
	18	17.3 -	17.5 +	17.6	17.7 -	17.7 -	17.7 -	17.7 +	17.6 +	17.4 -	17.3 -	17.2 -	17.1 +	18
	19	17.3 -	17.5 +	17.6	17.7 -	17.8 +	17.7 -	17.7 +	17.6 +	17.4 -	17.3 -	17.2 -	17.1 +	19
	20	17.3 -	17.5 +	17.6	17.7 -	17.7 -	17.7 -	17.7 +	17.6 +	17.4 -	17.3 -	17.2 -	17.1 +	20
+ Maximum	21	17.3 -	17.5 +	17.6	17.7 -	17.7 -	17.7 -	17.7 +	17.6 +	17.4 -	17.3 -	17.2 -	17.1 +	21
	22	17.3 -	17.5 +	17.6	17.7 -	17.7 -	17.7 -	17.7 +	17.5 -	17.4 -	17.3 -	17.2 -	17.1 +	22
	23	17.4 +	17.5 +	17.6	17.7 -	17.7 -	17.7 -	17.7 +	17.5 -	17.4 -	17.3 -	17.2 -	17.1 +	23
	24	17.4 +	17.5 +	17.6	17.7 -	17.7 -	17.7 -	17.7 +	17.5 -	17.4 -	17.3 -	17.2 -	17.1 +	24
	25	17.4 +	17.5 +	17.6	17.7 -	17.7 -	17.7 -	17.7 +	17.5 -	17.4 -	17.3 -	17.2 -	17.1 +	25
	26	17.4 +	17.5 +	17.6	17.7 -	17.7 -	17.7 -	17.6 -	17.5 -	17.4 -	17.3 -	17.2 -	17.1 +	26
	27	17.4 +	17.5 +	17.6	17.7 -	17.7 -	17.7 -	17.6 -	17.5 -	17.4 -	17.3 -	17.2 -	17.1 +	27
	28	17.4 +	17.5 +	17.6	17.7 -	17.7 -	17.7 -	17.6 -	17.5 -	17.4 -	17.3 -	17.2 -	17.0 -	28
	29	17.4 +	17.5 +	17.7 +	17.7 -	17.7 -	17.7 -	17.6 -	17.5 -	17.4 -	17.3 -	17.2 -	17.0 -	29
	30	17.4 +	17.5 +	17.7 +	17.7 -	17.7 -	17.7 -	17.6 -	17.5 -	17.4 -	17.3 -	17.2 -	17.0 -	30
31	17.4 +	17.5 +	17.7 +	17.7 -	17.7 -	17.7 -	17.6 -	17.5 -	17.4 -	17.3 -	17.2 -	17.0 -	31	
Monatsmittel	17.3	17.5	17.6	17.7 +	17.7 +	17.7 +	17.7 +	17.6	17.5	17.3	17.2	17.1 -	°C	
Spitze Datum	21.	9.	21.	1.	11.	1.	1.	1.	1.	1.	1.	17.2 -	1.	°C
Amplitude	0.2 +	0.1	0.2 +	0.0 -	0.1	0.0 -	0.1	0.1	0.1	0.1	0.2 +	0.2 +	°C	

Jahr Mittel: 17.5 Spitze: 17.8 (11.05.2024) Minimum: 17.0 (27.12.2024) Amplitude: 0.8



Periode	2010 - 2024 (14 Jahre)													
Monatsmittel	14.8 -	14.8 -	14.8 -	14.8 -	14.9	14.9	14.9	14.9	14.9	14.9	14.9	15.0 +	°C	
Monats-Spitze Jahr	17.4 2024	17.5 2024	17.7 2024	17.7 2024	17.8 + 2024	17.7 2024	17.7 2024	17.6 2024	17.5 2024	17.4 2024	17.3 - 2024	17.3 - 2023	°C	
Monats-Minimum Jahr	13.5 - 2011	13.5 - 2011	13.6 2011	13.6 2011	13.6 2011	13.6 2010	13.6 2010	13.6 2010	13.5 - 2010	13.6 2010	13.5 - 2010	13.5 - 2010	13.7 + 2011	°C
Monats-Amplitude Jahr	0.2 - 2024	0.2 - 2012	0.2 - 2018	0.2 - 2010	0.3 + 2017	0.3 + 2010	0.3 + 2010	0.3 + 2010	0.2 - 2010	0.2 - 2011	0.2 - 2010	0.2 - 2012	0.2 - 2019	°C
Periode	Mittel: 14.9			Spitze: 17.8 (11.05.2024)			Minimum: 13.5 (27.08.2010)			Amplitude: 4.3				



Temperatur

Pegel 1465 Hünigerstrasse (1465) - Basel

Amt für Umwelt und Energie

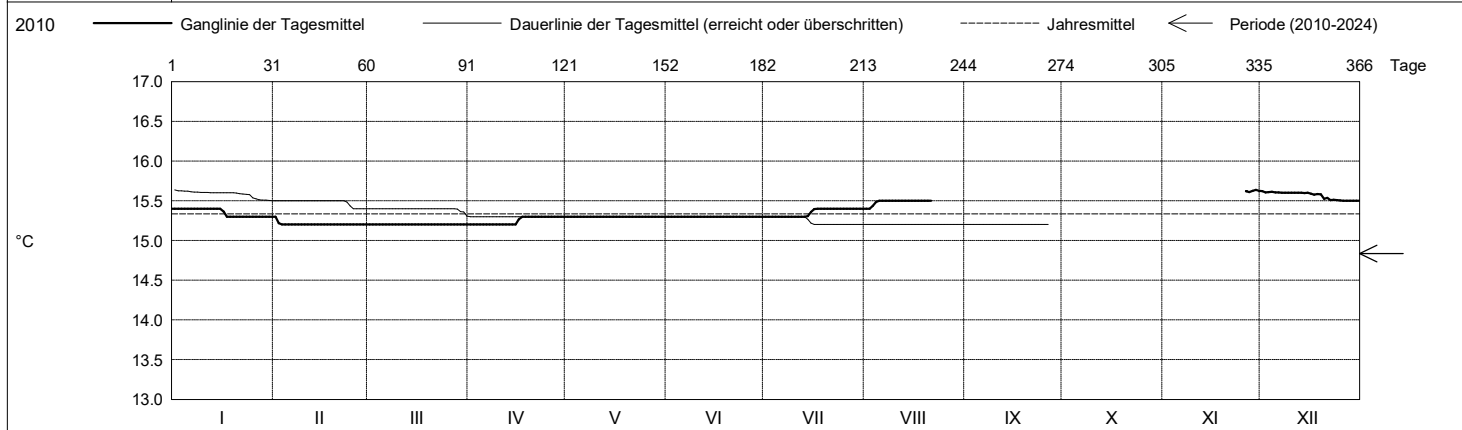
Koordinaten: 2610'292 / 1269'012

Kanton Basel-Stadt

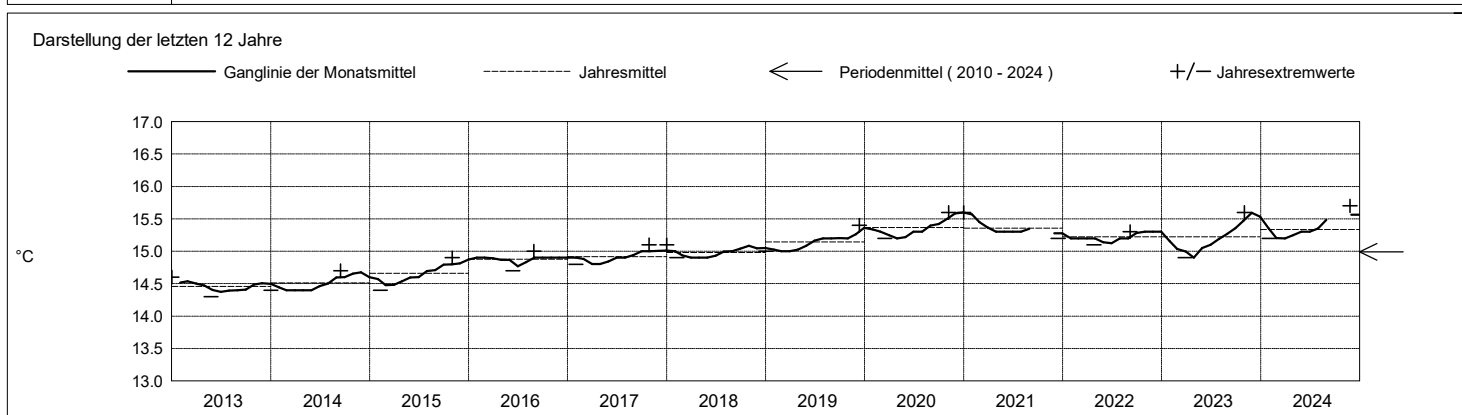
Abstichpunkt: 258.09 m ü.M. OK Terrain: 258.29

2024	Januar	Februar	März	April	Mai	Juni	Juli	August	September	Oktober	November	Dezember		
Tagesmittel	1	15.4 +	15.3 +	15.2 -	15.2 -	15.3 -	15.3 -	15.3 -	15.4 -				15.6 +	1
	2	15.4 +	15.2 -	15.2 -	15.2 -	15.3 -	15.3 -	15.3 -	15.4 -				15.6 +	2
	3	15.4 +	15.2 -	15.2 -	15.2 -	15.3 -	15.3 -	15.3 -	15.4 -				15.6 +	3
	4	15.4 +	15.2 -	15.2 -	15.2 -	15.3 -	15.3 -	15.3 -	15.5 +				15.6 +	4
	5	15.4 +	15.2 -	15.2 -	15.2 -	15.3 -	15.3 -	15.3 -	15.5 +				15.6 +	5
	6	15.4 +	15.2 -	15.2 -	15.2 -	15.3 -	15.3 -	15.3 -	15.5 +				15.6 +	6
	7	15.4 +	15.2 -	15.2 -	15.2 -	15.3 -	15.3 -	15.3 -	15.5 +				15.6 +	7
	8	15.4 +	15.2 -	15.2 -	15.2 -	15.3 -	15.3 -	15.3 -	15.5 +				15.6 +	8
	9	15.4 +	15.2 -	15.2 -	15.2 -	15.3 -	15.3 -	15.3 -	15.5 +				15.6 +	9
	10	15.4 +	15.2 -	15.2 -	15.2 -	15.3 -	15.3 -	15.3 -	15.5 +				15.6 +	10
°C	11	15.4 +	15.2 -	15.2 -	15.2 -	15.3 -	15.3 -	15.3 -	15.5 +				15.6 +	11
	12	15.4 +	15.2 -	15.2 -	15.2 -	15.3 -	15.3 -	15.3 -	15.5 +				15.6 +	12
	13	15.4 +	15.2 -	15.2 -	15.2 -	15.3 -	15.3 -	15.3 -	15.5 +				15.6 +	13
	14	15.4 +	15.2 -	15.2 -	15.2 -	15.3 -	15.3 -	15.3 -	15.5 +				15.6 +	14
	15	15.4 +	15.2 -	15.2 -	15.2 -	15.3 -	15.3 -	15.3 -	15.4 +				15.6 +	15
	16	15.4 +	15.2 -	15.2 -	15.3 +	15.3 -	15.3 -	15.4 +	15.5 +				15.6 +	16
	17	15.3 -	15.2 -	15.2 -	15.3 +	15.3 -	15.3 -	15.4 +	15.5 +				15.6 +	17
	18	15.3 -	15.2 -	15.2 -	15.3 +	15.3 -	15.3 -	15.4 +	15.5 +				15.6 +	18
	19	15.3 -	15.2 -	15.2 -	15.3 +	15.3 -	15.3 -	15.4 +	15.5 +				15.6 +	19
	20	15.3 -	15.2 -	15.2 -	15.3 +	15.3 -	15.3 -	15.4 +	15.5 +				15.5 -	20
+ Maximum	21	15.3 -	15.2 -	15.2 -	15.3 +	15.3 -	15.3 -	15.4 +	15.5 +				15.5 -	21
	22	15.3 -	15.2 -	15.2 -	15.3 +	15.3 -	15.3 -	15.4 +	15.5 +				15.5 -	22
	23	15.3 -	15.2 -	15.2 -	15.3 +	15.3 -	15.3 -	15.4 +	15.5 +				15.5 -	23
	24	15.3 -	15.2 -	15.2 -	15.3 +	15.3 -	15.3 -	15.4 +	15.5 +				15.5 -	24
	25	15.3 -	15.2 -	15.2 -	15.3 +	15.3 -	15.3 -	15.4 +	15.5 +				15.5 -	25
	26	15.3 -	15.2 -	15.2 -	15.3 +	15.3 -	15.3 -	15.4 +	15.5 +			15.6 -	15.5 -	26
	27	15.3 -	15.2 -	15.2 -	15.3 +	15.3 -	15.3 -	15.4 +	15.5 +			15.6 -	15.5 -	27
	28	15.3 -	15.2 -	15.2 -	15.3 +	15.3 -	15.3 -	15.4 +	15.5 +			15.6 -	15.5 -	28
	29	15.3 -	15.2 -	15.2 -	15.3 +	15.3 -	15.3 -	15.4 +	15.5 +			15.6 -	15.5 -	29
	30	15.3 -	15.2 -	15.2 -	15.3 +	15.3 -	15.3 -	15.4 +	15.5 +			15.6 -	15.5 -	30
31	15.3 -	15.2 -	15.2 -	15.3 +	15.3 -	15.3 -	15.4 +	15.5 +			15.6 -	15.5 -	31	
Monatsmittel	15.4	15.2 -	15.2 -	15.2 -	15.3	15.3	15.4	15.5			15.6	15.6 +	°C	
Spitze Datum	15.4 1.	15.3 1.	15.2 - 1.	15.3 16.	15.3 1.	15.3 1.	15.4 14.	15.5 3.			15.7 + 26.	15.7 + 1.	°C	
Amplitude	0.1	0.1	0.0 -	0.1	0.0 -	0.0 -	0.1	0.1			0.1	0.2 +	°C	

Jahr Mittel: 15.3 Spitze: 15.7 (26.11.2024) Minimum: 15.2 (02.02.2024) Amplitude: 0.5



Periode	2010 - 2024 (14 Jahre)												
Monatsmittel	14.9	14.8 -	14.8 -	14.8 -	14.8 -	14.8 -	14.8 -	14.9	14.8 -	14.8 -	14.9	15.0 +	°C
Monats-Spitze Jahr	15.6 2021	15.5 2021	15.4 2021	15.3 - 2021	15.3 - 2020	15.3 - 2020	15.4 2020	15.5 2024	15.5 2020	15.5 2020	15.7 + 2024	15.7 + 2024	°C
Monats-Minimum Jahr	14.0 2011	13.8 2011	13.6 2011	13.6 2011	13.7 2011	13.8 2011	13.9 2011	13.5 2010	13.3 - 2010	13.3 - 2010	13.7 2010	14.2 + 2010	°C
Monats-Amplitude Jahr	0.4 2011	0.3 2011	0.2 2010	0.2 2011	0.1 - 2011	0.2 2012	0.6 2010	0.8 + 2010	0.2 2010	0.7 2011	0.5 2010	0.2 2010	°C
Periode	Mittel: 14.8			Spitze: 15.7 (26.11.2024)				Minimum: 13.3 (01.10.2010)				Amplitude: 2.4	



Temperatur

Pegel 1655 Wiesendamm 14 (1655) - Basel

Amt für Umwelt und Energie

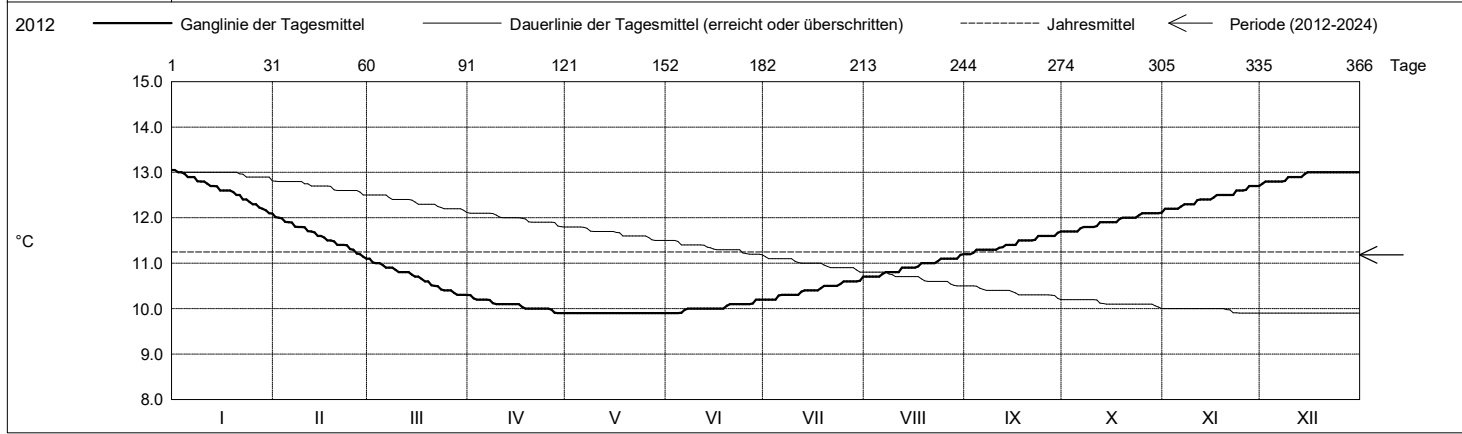
Koordinaten: 2611'550 / 1270'059

Kanton Basel-Stadt

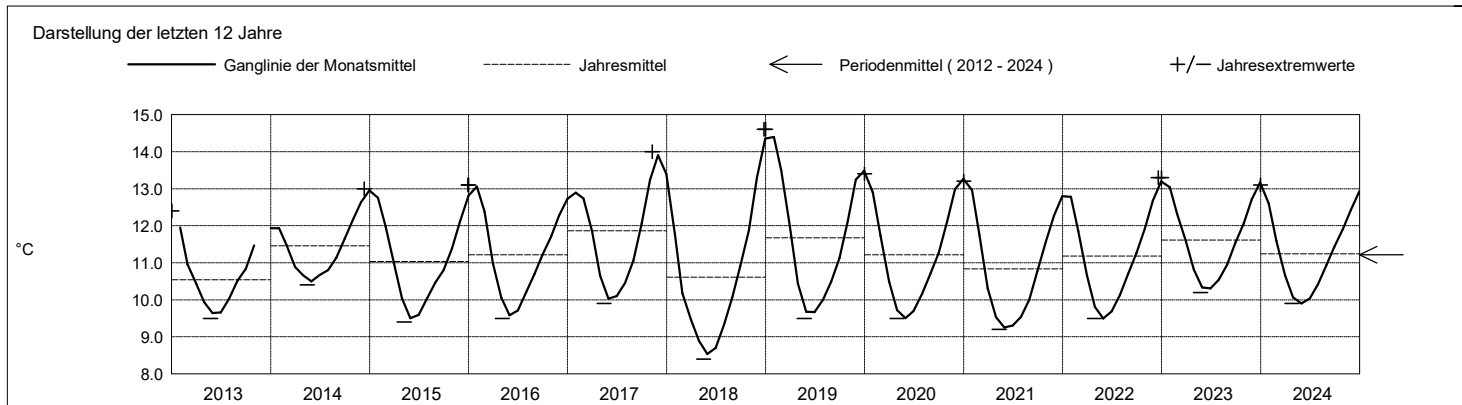
Abstichpunkt: 249.29 m ü.M. OK Terrain: 249.49

2024	Januar	Februar	März	April	Mai	Juni	Juli	August	September	Oktober	November	Dezember		
Tagesmittel	1	13.1 +	12.0 +	11.1 +	10.3 +	9.9 -	9.9 -	10.2 -	10.7 -	11.2 -	11.7 -	12.2 -	12.7 -	1
	2	13.0	12.0 +	11.0	10.2	9.9 -	9.9 -	10.2 -	10.7 -	11.2 -	11.7 -	12.2 -	12.8	2
	3	13.0	12.0 +	11.0	10.2	9.9 -	9.9 -	10.2 -	10.7 -	11.2 -	11.7 -	12.2 -	12.8	3
	4	13.0	11.9	11.0	10.2	9.9 -	9.9 -	10.2 -	10.7 -	11.3	11.7 -	12.2 -	12.8	4
	5	12.9	11.9	11.0	10.2	9.9 -	9.9 -	10.3	10.7 -	11.3	11.7 -	12.2 -	12.8	5
	6	12.9	11.9	10.9	10.2	9.9 -	10.0	10.3	10.8	11.3	11.8	12.3	12.8	6
	7	12.9	11.8	10.9	10.2	9.9 -	10.0	10.3	10.8	11.3	11.8	12.3	12.8	7
	8	12.8	11.8	10.9	10.1	9.9 -	10.0	10.3	10.8	11.3	11.8	12.3	12.8	8
	9	12.8	11.8	10.9	10.1	9.9 -	10.0	10.3	10.8	11.3	11.8	12.3	12.9	9
	10	12.8	11.8	10.8	10.1	9.9 -	10.0	10.3	10.8	11.3	11.8	12.3	12.9	10
°C	11	12.7	11.7	10.8	10.1	9.9 -	10.0	10.3	10.8	11.3	11.8	12.4	12.9	11
	12	12.7	11.7	10.8	10.1	9.9 -	10.0	10.4	10.9	11.4	11.9	12.4	12.9	12
	13	12.7	11.7	10.8	10.1	9.9 -	10.0	10.4	10.9	11.4	11.9	12.4	12.9	13
	14	12.7	11.6	10.7	10.1	9.9 -	10.0	10.4	10.9	11.4	11.9	12.4	13.0 +	14
	15	12.6	11.6	10.7	10.1	9.9 -	10.0	10.4	10.9	11.4	11.9	12.4	13.0 +	15
	16	12.6	11.6	10.7	10.1	9.9 -	10.0	10.4	10.9	11.4	11.9	12.4	13.0 +	16
	17	12.6	11.5	10.7	10.0	9.9 -	10.0	10.4	10.9	11.5	11.9	12.5	13.0 +	17
	18	12.6	11.5	10.6	10.0	9.9 -	10.0	10.5	11.0	11.5	12.0	12.5	13.0 +	18
	19	12.6	11.5	10.6	10.0	9.9 -	10.1	10.5	11.0	11.5	12.0	12.5	13.0 +	19
	20	12.5	11.4	10.5	10.0	9.9 -	10.1	10.5	11.0	11.5	12.0	12.5	13.0 +	20
+ Maximum	21	12.5	11.4	10.5	10.0	9.9 -	10.1	10.5	11.0	11.5	12.0	12.5	13.0 +	21
	22	12.4	11.4	10.5	10.0	9.9 -	10.1	10.5	11.0	11.5	12.0	12.5	13.0 +	22
	23	12.4	11.4	10.4	10.0	9.9 -	10.1	10.5	11.0	11.6	12.0	12.6	13.0 +	23
	24	12.3	11.3	10.4	10.0	9.9 -	10.1	10.5	11.1	11.6	12.1 +	12.6	13.0 +	24
	25	12.3	11.3	10.4	10.0	9.9 -	10.1	10.6	11.1	11.6	12.1 +	12.6	13.0 +	25
	26	12.3	11.2	10.4	10.0	9.9 -	10.1	10.6	11.1	11.6	12.1 +	12.6	13.0 +	26
	27	12.2	11.2	10.3 -	9.9 -	9.9 -	10.1	10.6	11.1	11.6	12.1 +	12.7 +	13.0 +	27
	28	12.2	11.1 -	10.3 -	9.9 -	9.9 -	10.2 +	10.6	11.1	11.6	12.1 +	12.7 +	13.0 +	28
	29	12.2	11.1 -	10.3 -	9.9 -	9.9 -	10.2 +	10.6	11.1	11.7 +	12.1 +	12.7 +	13.0 +	29
	30	12.1 -	11.1 -	10.3 -	9.9 -	9.9 -	10.2 +	10.6	11.2 +	11.7 +	12.1 +	12.7 +	13.0 +	30
31	12.1 -	11.1 -	10.3 -	9.9 -	9.9 -	10.2 +	10.7 +	11.2 +	11.7 +	12.1 +	12.7 +	13.0 +	31	
Monatsmittel	12.6	11.6	10.7	10.1	9.9 -	10.0	10.4	10.9	11.4	11.9	12.4	12.9 +	°C	
Spitze Datum	13.1 + 1.	12.1 1.	11.1 1.	10.3 1.	9.9 - 1.	10.2 27.	10.7 30.	11.2 30.	11.7 29.	12.2 31.	12.7 26.	13.1 + 30.	°C	
Amplitude	1.1 +	1.0	0.8	0.4	0.0 -	0.3	0.5	0.5	0.5	0.5	0.5	0.4	°C	

Jahr Mittel: 11.2 Spitze: 13.1 (01.01.2024) Minimum: 9.9 (26.04.2024) Amplitude: 3.2



Periode	2012 - 2024 (12 Jahre)												
Monatsmittel	12.8	11.9	10.8	10.0	9.7 -	9.8	10.1	10.6	11.2	11.9	12.7	13.1 +	°C
Monats-Spitze Jahr	14.6 + 2019	14.0 2019	12.9 2019	11.2 2023	10.6 - 2014	10.8 2014	11.0 2014	11.6 2017	12.7 2017	13.8 2017	14.0 2017	14.6 + 2018	°C
Monats-Minimum Jahr	10.7 2018	9.7 2018	9.1 2018	8.6 2018	8.4 - 2018	8.5 2018	9.0 2018	9.7 2018	10.4 2021	11.0 2015	11.7 2015	12.4 + 2012	°C
Monats-Amplitude Jahr	2.1 + 2018	1.6 2021	1.9 2019	1.0 2019	0.5 - 2019	0.5 - 2018	0.7 2018	0.9 2017	1.1 2017	1.3 2019	1.5 2018	1.2 2017	°C
Periode	Mittel: 11.2 Spitze: 14.6 (26.12.2018) Minimum: 8.4 (17.05.2018) Amplitude: 6.2												



Temperatur

Pegel 1716 Lehenmattstr. 173 (1716) - Basel

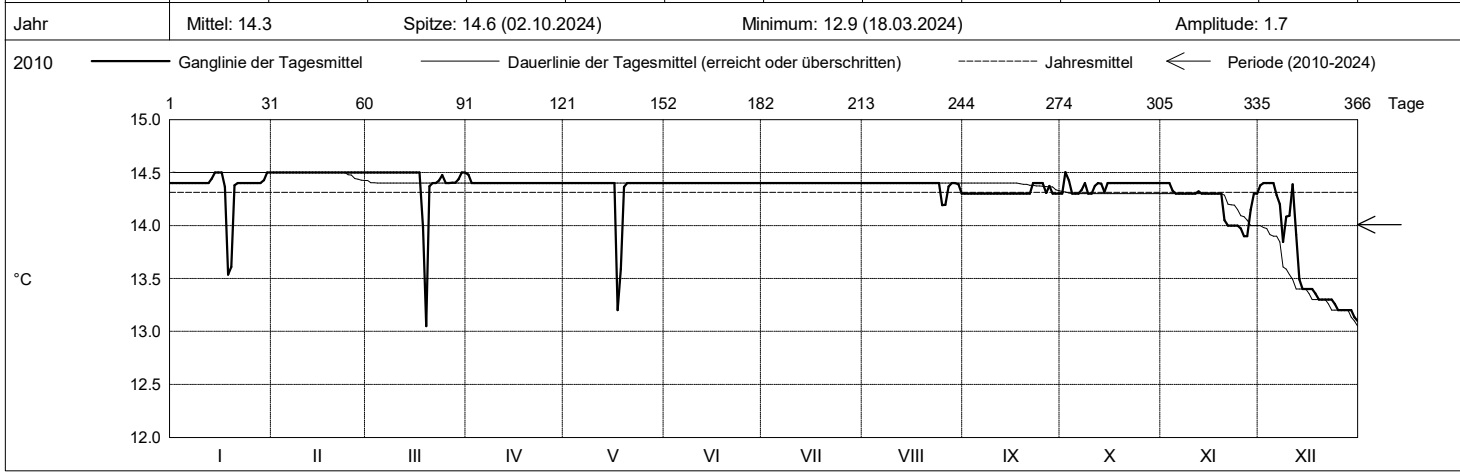
Amt für Umwelt und Energie

Koordinaten: 2613'699 / 1266'696

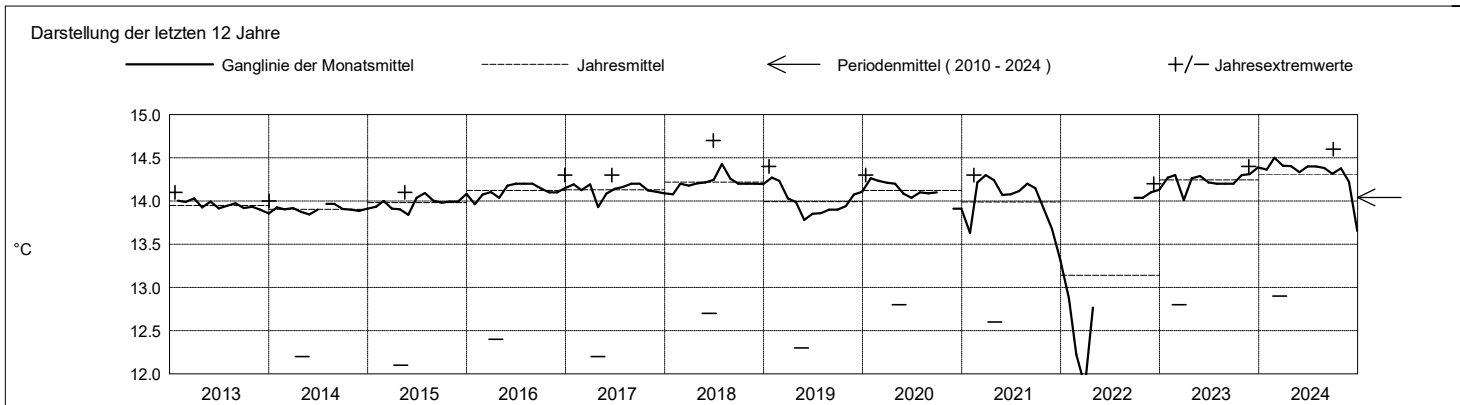
Kanton Basel-Stadt

Abstichpunkt: 252.39 m ü.M. OK Terrain: 252.56

2024	Januar	Februar	März	April	Mai	Juni	Juli	August	September	Oktober	November	Dezember																																				
Tagesmittel	14.4	14.5 -	14.5 +	14.5 +	14.4 +	14.4 -	14.4 -	14.4 +	14.3 -	14.3 -	14.4 +	14.4 +	1																																			
	2	14.4	14.5 -	14.5 +	14.4 -	14.4 +	14.4 -	14.4 +	14.3 -	14.5 +	14.4 +	14.4 +	2																																			
	3	14.4	14.5 -	14.5 +	14.4 -	14.4 +	14.4 -	14.4 +	14.3 -	14.4	14.4 +	14.4 +	3																																			
	4	14.4	14.5 -	14.5 +	14.4 -	14.4 +	14.4 -	14.4 +	14.3 -	14.3 -	14.3	14.4 +	4																																			
	5	14.4	14.5 -	14.5 +	14.4 -	14.4 +	14.4 -	14.4 +	14.3 -	14.3 -	14.3	14.4 +	5																																			
	6	14.4	14.5 -	14.5 +	14.4 -	14.4 +	14.4 -	14.4 +	14.3 -	14.3 -	14.3	14.3	6																																			
	7	14.4	14.5 -	14.5 +	14.4 -	14.4 +	14.4 -	14.4 +	14.3 -	14.3 -	14.3	14.2	7																																			
	8	14.4	14.5 -	14.5 +	14.4 -	14.4 +	14.4 -	14.4 +	14.3 -	14.4	14.3	13.8	8																																			
	9	14.4	14.5 -	14.5 +	14.4 -	14.4 +	14.4 -	14.4 +	14.3 -	14.3 -	14.3	14.1	9																																			
	10	14.4	14.5 -	14.5 +	14.4 -	14.4 +	14.4 -	14.4 +	14.3 -	14.3 -	14.3	14.1	10																																			
	11	14.4	14.5 -	14.5 +	14.4 -	14.4 +	14.4 -	14.4 +	14.3 -	14.4	14.3	14.4 +	11																																			
	12	14.4	14.5 -	14.5 +	14.4 -	14.4 +	14.4 -	14.4 +	14.3 -	14.4	14.3	13.9	12																																			
	13	14.4	14.5 -	14.5 +	14.4 -	14.4 +	14.4 -	14.4 +	14.3 -	14.4	14.3	13.5	13																																			
	14	14.5 +	14.5 -	14.5 +	14.4 -	14.4 +	14.4 -	14.4 +	14.3 -	14.3 -	14.3	13.4	14																																			
	15	14.5 +	14.5 -	14.5 +	14.4 -	14.4 +	14.4 -	14.4 +	14.3 -	14.4	14.3	13.4	15																																			
	16	14.5 +	14.5 -	14.5 +	14.4 -	14.4 +	14.4 -	14.4 +	14.3 -	14.4	14.3	13.4	16																																			
	17	14.4	14.5 -	14.5 +	14.4 -	13.2 -	14.4 -	14.4 +	14.3 -	14.4	14.3	13.4	17																																			
	18	13.5 -	14.5 -	14.0	14.4 -	13.6 -	14.4 -	14.4 -	14.3 -	14.4	14.3	13.4	18																																			
	19	13.6 -	14.5 -	13.0 -	14.4 -	14.4 +	14.4 -	14.4 +	14.3 -	14.4	14.3	13.3	19																																			
	20	14.4	14.5 -	14.4	14.4 -	14.4 +	14.4 -	14.4 +	14.3 -	14.4	14.1	13.3	20																																			
	21	14.4	14.5 -	14.4	14.4 -	14.4 +	14.4 -	14.4 +	14.3 -	14.4	14.0	13.3	21																																			
	22	14.4	14.5 -	14.4	14.4 -	14.4 +	14.4 -	14.4 +	14.4 +	14.4	14.0	13.3	22																																			
	23	14.4	14.5 -	14.4	14.4 -	14.4 +	14.4 -	14.4 +	14.4 +	14.4	14.0	13.3	23																																			
	24	14.4	14.5 -	14.5 +	14.4 -	14.4 +	14.4 -	14.4 +	14.4 +	14.4	14.0	13.3	24																																			
	25	14.4	14.5 -	14.4	14.4 -	14.4 +	14.4 -	14.2 -	14.4 +	14.4	14.0	13.2	25																																			
+ Maximum	26	14.4	14.5 -	14.4	14.4 -	14.4 +	14.4 -	14.4 -	14.3 -	14.4	13.9 -	13.2	26																																			
	27	14.4	14.5 -	14.4	14.4 -	14.4 +	14.4 -	14.4 +	14.4 +	14.4	13.9 -	13.2	27																																			
- Minimum	28	14.4	14.5 -	14.4	14.4 -	14.4 +	14.4 -	14.4 -	14.3 -	14.4	14.1	13.2	28																																			
	29	14.4	14.5 -	14.4	14.4 -	14.4 +	14.4 -	14.4 +	14.3 -	14.4	14.3	13.2	29																																			
	30	14.5 +	14.5 -	14.5 +	14.4 -	14.4 +	14.4 -	14.4 +	14.3 -	14.4	14.3	13.1 -	30																																			
	31	14.5 +	14.5 -	14.5 +	14.4 -	14.4 +	14.4 -	14.4 -	14.3 -	14.4	14.3	13.1 -	31																																			
Monatsmittel	14.4	14.5 +	14.4	14.4	14.3	14.4	14.4	14.4	14.3	14.4	14.2	13.7 -	°C																																			
Spitze Datum	14.5 13.	14.5 1.	14.5 1.	14.5 1.	14.4 - 1.	14.4 - 1.	14.4 - 1.	14.4 - 1.	14.4 - 22.	14.6 + 2.	14.4 - 1.	14.4 - 1.	°C																																			
Amplitude	1.0	0.0 -	1.6 +	0.1	1.5	0.0 -	0.0 -	0.6	0.1	0.3	0.5	1.3	°C																																			
Jahr	Mittel: 14.3												Spitze: 14.6 (02.10.2024)												Minimum: 12.9 (18.03.2024)												Amplitude: 1.7											



Periode	2010 - 2024 (14 Jahre)																																															
Monatsmittel	14.0	14.0	13.9 -	13.9 -	14.0	14.1 +	14.1 +	14.1 +	14.0	14.0	14.0	13.9 -	°C																																			
Monats-Spitze Jahr	14.5 2024	14.5 2024	14.5 2024	14.5 2024	14.4 - 2024	14.7 + 2018	14.7 + 2018	14.7 + 2018	14.4 - 2024	14.6 2024	14.4 - 2023	14.4 - 2023	°C																																			
Monats-Minimum Jahr	12.4 2022	12.0 2022	11.7 2022	11.3 - 2022	11.9 2010	11.9 2013	12.4 2013	12.8 2010	13.2 2012	13.6 + 2012	13.3 2010	13.0 2021	°C																																			
Monats-Amplitude Jahr	1.3 2021	1.5 2013	1.6 2024	2.8 + 2022	2.2 2010	2.2 2013	1.7 2013	1.2 2010	0.8 2012	0.5 - 2021	0.6 2010	1.3 2024	°C																																			
Periode	Mittel: 14.0												Spitze: 14.7 (29.06.2018)												Minimum: 11.3 (09.04.2022)												Amplitude: 3.4											



Temperatur

Pegel 1717 Lehenmattstr./Spielplatz (1717) - Basel

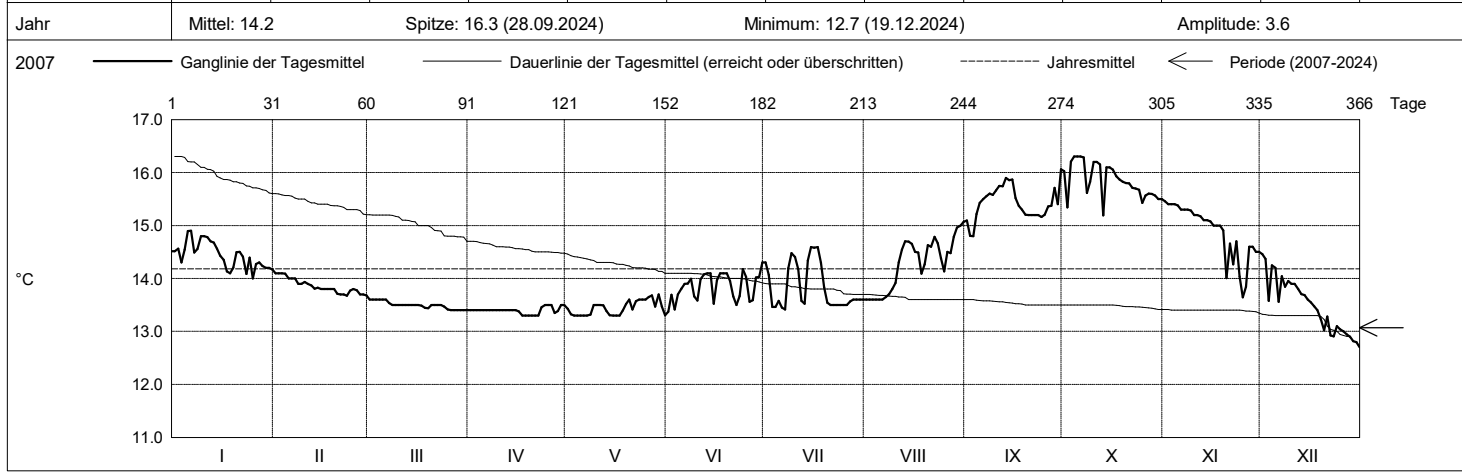
Amt für Umwelt und Energie

Koordinaten: 2613'763 / 1266'528

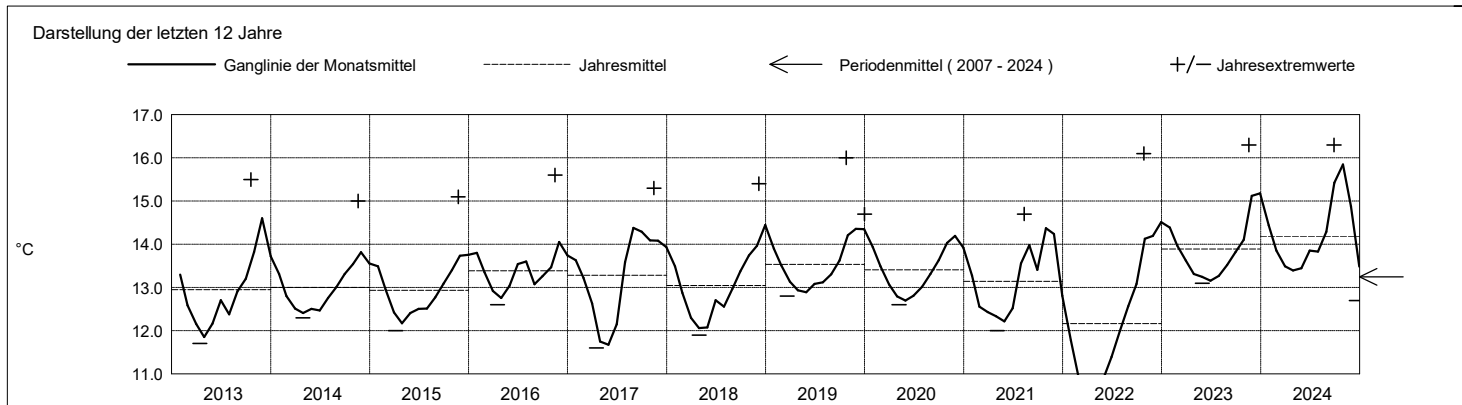
Kanton Basel-Stadt

Abstichpunkt: 252.74 m ü.M. OK Terrain: 252.89

2024	Januar	Februar	März	April	Mai	Juni	Juli	August	September	Oktober	November	Dezember		
Tagesmittel	14.5	14.1 +	13.6 +	13.4	13.4	13.4 -	14.3	13.6 -	15.1	16.0	15.5 +	14.5 +	1	
	2	14.6	14.1 +	13.6 +	13.4	13.3 -	13.7	14.1	13.6 -	14.8 -	15.3	15.4	14.4	2
	3	14.3	14.1 +	13.6 +	13.4	13.3 -	13.4 -	13.5	13.6 -	14.8 -	16.2	15.4	13.6	3
	4	14.5	14.1 +	13.6 +	13.4	13.3 -	13.7	13.5	13.6 -	15.2	16.3 +	15.4	14.2	4
	5	14.9 +	14.0	13.6 +	13.4	13.3 -	13.8	13.6	13.6 -	15.4	16.3 +	15.4	14.2	5
	6	14.9 +	14.0	13.6 +	13.4	13.3 -	13.9	13.4 -	13.6 -	15.5	16.3 +	15.3	13.6	6
	7	14.5	14.0	13.5	13.4	13.3 -	13.9	13.4 -	13.6 -	15.6	16.3 +	15.3	14.0	7
	8	14.6	13.9	13.5	13.4	13.3 -	14.0	14.2	13.7	15.6	15.6	15.3	13.8	8
	9	14.8	13.9	13.5	13.4	13.5	13.7	14.5	13.8	15.6	15.8	15.3	14.0	9
	10	14.8	13.9	13.5	13.4	13.5	13.6	14.4	13.9	15.7	16.2	15.2	13.9	10
	11	14.8	13.9	13.5	13.4	13.5	14.0	14.2	14.3	15.8	16.2	15.2	13.9	11
	12	14.7	13.9	13.5	13.4	13.5	14.1	13.6	14.5	15.7	16.2	15.2	13.8	12
	13	14.7	13.8	13.5	13.4	13.4	14.1	13.5	14.7	15.9	15.2 -	15.1	13.7	13
	14	14.6	13.8	13.5	13.4	13.3 -	14.1	14.3	14.7	15.9	16.1	15.1	13.7	14
	15	14.4	13.8	13.5	13.4	13.3 -	13.5	14.6 +	14.6	15.9	16.1	15.1	13.6	15
	16	14.4	13.8	13.5	13.4	13.3 -	14.0	14.6 +	14.5	15.5	16.1	15.0	13.5	16
	17	14.1	13.8	13.5	13.3 -	13.3 -	14.1	14.6 +	14.5	15.4	15.9	15.0	13.5	17
	18	14.1	13.8	13.4 -	13.3 -	13.4	14.1	14.3	14.1	15.3	15.9	15.0	13.4	18
	19	14.2	13.8	13.4 -	13.3 -	13.5	14.1	13.8	14.3	15.2	15.8	14.9	13.2	19
	20	14.5	13.7 -	13.5	13.3 -	13.6	13.9	13.5	14.6	15.2	15.8	14.0	13.0	20
	21	14.5	13.7 -	13.5	13.3 -	13.4	13.7	13.5	14.6	15.2	15.8	14.7	13.3	21
	22	14.4	13.7 -	13.5	13.3 -	13.6	13.5	13.5	14.8	15.2	15.7	14.3	12.9	22
	23	14.1	13.7 -	13.5	13.5 +	13.6	13.7	13.5	14.7	15.2	15.7	14.7	12.9	23
	24	14.4	13.8	13.5	13.5 +	13.6	14.2	13.5	14.4	15.2	15.7	14.0	13.1	24
	25	14.0 -	13.8	13.4 -	13.5 +	13.6	14.0	13.5	14.1	15.2	15.4	13.6 -	13.0	25
+ Maximum	26	14.3	13.8	13.4 -	13.5 +	13.6	13.6	13.5	14.5	15.4	15.6	13.8	13.0	26
	27	14.3	13.7 -	13.4 -	13.4	13.7 +	13.6	13.6	14.5	15.4	15.6	14.6	12.9	27
- Minimum	28	14.2	13.7 -	13.4 -	13.4	13.5	14.0	13.6	14.8	15.7	15.6	14.6	12.9	28
	29	14.2	13.7 -	13.4 -	13.5 +	13.7 +	14.0	13.6	15.0	15.4	15.6	14.5	12.8	29
	30	14.2	13.7 -	13.4 -	13.5 +	13.5	14.3 +	13.6	15.0	16.1 +	15.5	14.5	12.8	30
	31	14.2	13.7 -	13.4 -	13.5 +	13.3 -	13.6	15.1 +	15.5	15.5	14.5	12.7 -	12.7	31
Monatsmittel	14.4	13.9	13.5	13.4 -	13.4 -	13.9	13.8	14.3	15.4	15.8 +	14.9	13.5	°C	
Spitze Datum	14.9 5.	14.1 1.	13.6 1.	13.5 - 23.	13.7 26.	14.3 29.	14.6 15.	15.1 30.	16.3 + 28.	16.3 + 1.	15.5 1.	14.5 1.	°C	
Amplitude	1.0	0.5	0.2 -	0.2 -	0.4	1.0	1.2	1.5	1.5	1.5	1.9 +	1.8	°C	
Jahr	Mittel: 14.2 Spitze: 16.3 (28.09.2024) Minimum: 12.7 (19.12.2024) Amplitude: 3.6													



Periode	2007 - 2024 (17 Jahre)												
Monatsmittel	13.4	12.8	12.4	12.2 -	12.3	12.6	12.9	13.2	13.5	13.9	14.1 +	13.9	°C
Monats-Spitze Jahr	15.1 2023	14.1 2023	13.8 2023	13.5 - 2023	13.7 2024	14.4 2007	14.7 2007	15.1 2024	16.3 + 2024	16.3 + 2024	16.3 + 2023	16.0 2023	°C
Monats-Minimum Jahr	11.4 2022	10.3 2022	9.9 - 2022	10.2 2022	10.5 2022	11.1 2022	11.6 2008	11.9 2009	12.3 2009	12.7 2008	13.0 + 2008	12.1 2021	°C
Monats-Amplitude Jahr	1.3 2012	1.3 2022	1.1 2017	0.7 - 2008	1.0 2007	2.2 2007	2.2 2009	2.9 + 2010	2.9 + 2008	2.6 2022	2.1 2023	1.8 2024	°C
Periode	Mittel: 13.1 Spitze: 16.3 (19.11.2023) Minimum: 9.9 (29.03.2022) Amplitude: 6.4												



Temperatur

Pegel 1721 Wattstrasse (1721) - Basel

Amt für Umwelt und Energie

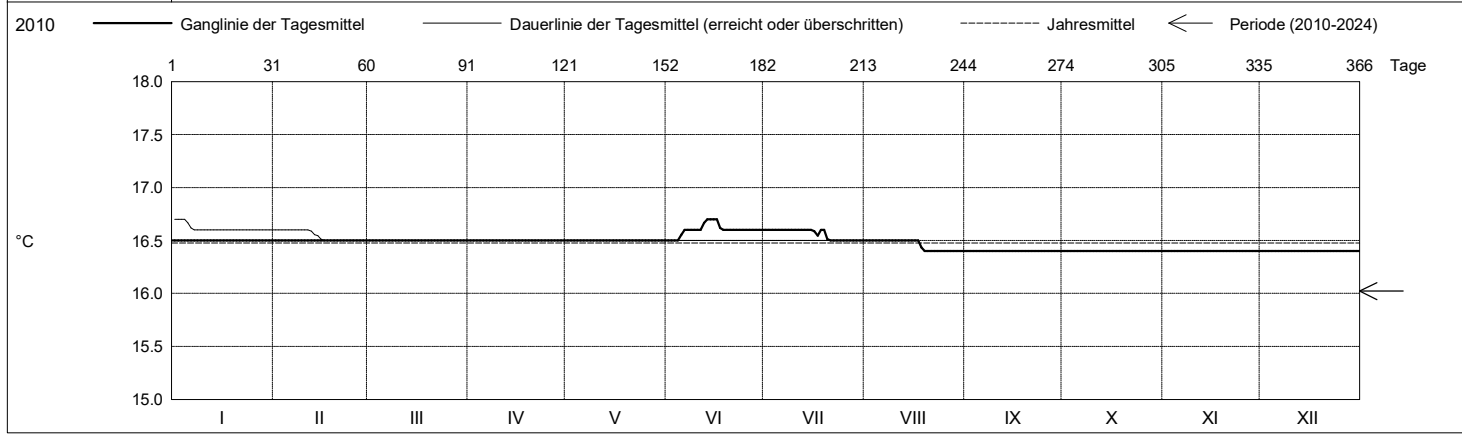
Koordinaten: 2610'442 / 1268'846

Kanton Basel-Stadt

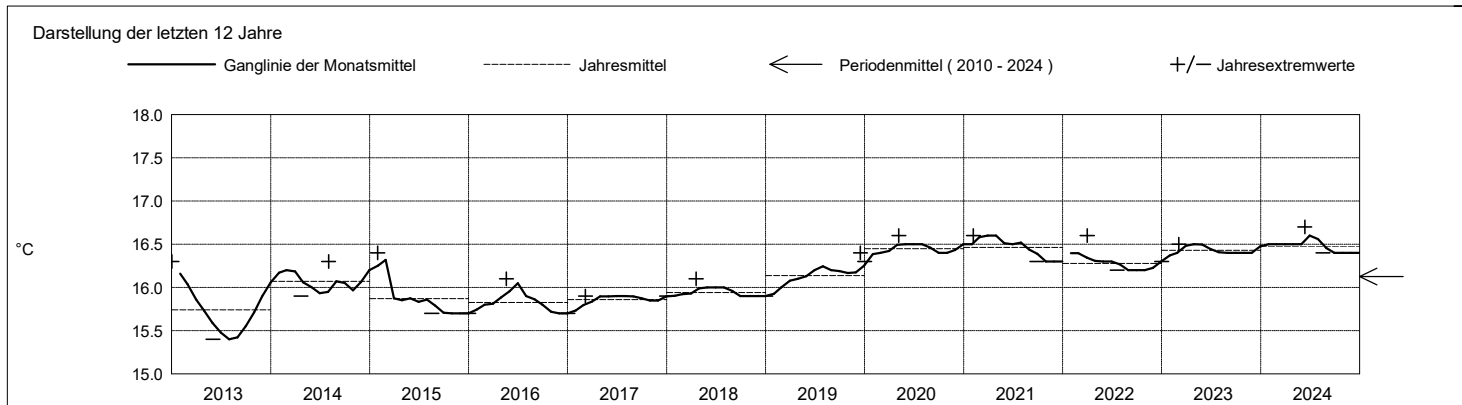
Abstichpunkt: 257.46 m ü.M. OK Terrain: 257.64

2024	Januar	Februar	März	April	Mai	Juni	Juli	August	September	Oktober	November	Dezember	
Tagesmittel	16.5 -	16.5 -	16.5 -	16.5 -	16.5 -	16.5 -	16.6 +	16.5 +	16.4 -	16.4 -	16.4 -	16.4 -	1
	2	16.5 -	16.5 -	16.5 -	16.5 -	16.5 -	16.6 +	16.5 +	16.4 -	16.4 -	16.4 -	16.4 -	2
	3	16.5 -	16.5 -	16.5 -	16.5 -	16.5 -	16.6 +	16.5 +	16.4 -	16.4 -	16.4 -	16.4 -	3
	4	16.5 -	16.5 -	16.5 -	16.5 -	16.5 -	16.6 +	16.5 +	16.4 -	16.4 -	16.4 -	16.4 -	4
	5	16.5 -	16.5 -	16.5 -	16.5 -	16.5 -	16.6 +	16.5 +	16.4 -	16.4 -	16.4 -	16.4 -	5
	6	16.5 -	16.5 -	16.5 -	16.5 -	16.5 -	16.6 +	16.5 +	16.4 -	16.4 -	16.4 -	16.4 -	6
	7	16.5 -	16.5 -	16.5 -	16.5 -	16.5 -	16.6 +	16.5 +	16.4 -	16.4 -	16.4 -	16.4 -	7
	8	16.5 -	16.5 -	16.5 -	16.5 -	16.5 -	16.6 +	16.5 +	16.4 -	16.4 -	16.4 -	16.4 -	8
	9	16.5 -	16.5 -	16.5 -	16.5 -	16.5 -	16.6 +	16.5 +	16.4 -	16.4 -	16.4 -	16.4 -	9
	10	16.5 -	16.5 -	16.5 -	16.5 -	16.5 -	16.6 +	16.5 +	16.4 -	16.4 -	16.4 -	16.4 -	10
	11	16.5 -	16.5 -	16.5 -	16.5 -	16.5 -	16.6 +	16.5 +	16.4 -	16.4 -	16.4 -	16.4 -	11
	12	16.5 -	16.5 -	16.5 -	16.5 -	16.5 -	16.7 +	16.6 +	16.4 -	16.4 -	16.4 -	16.4 -	12
	13	16.5 -	16.5 -	16.5 -	16.5 -	16.5 -	16.7 +	16.6 +	16.4 -	16.4 -	16.4 -	16.4 -	13
	14	16.5 -	16.5 -	16.5 -	16.5 -	16.5 -	16.7 +	16.6 +	16.4 -	16.4 -	16.4 -	16.4 -	14
	15	16.5 -	16.5 -	16.5 -	16.5 -	16.5 -	16.7 +	16.6 +	16.4 -	16.4 -	16.4 -	16.4 -	15
	16	16.5 -	16.5 -	16.5 -	16.5 -	16.5 -	16.7 +	16.6 +	16.4 -	16.4 -	16.4 -	16.4 -	16
	17	16.5 -	16.5 -	16.5 -	16.5 -	16.5 -	16.6 +	16.5 +	16.4 -	16.4 -	16.4 -	16.4 -	17
	18	16.5 -	16.5 -	16.5 -	16.5 -	16.5 -	16.6 +	16.4 -	16.4 -	16.4 -	16.4 -	16.4 -	18
	19	16.5 -	16.5 -	16.5 -	16.5 -	16.5 -	16.6 +	16.4 -	16.4 -	16.4 -	16.4 -	16.4 -	19
	20	16.5 -	16.5 -	16.5 -	16.5 -	16.5 -	16.6 +	16.4 -	16.4 -	16.4 -	16.4 -	16.4 -	20
	21	16.5 -	16.5 -	16.5 -	16.5 -	16.5 -	16.6 +	16.4 -	16.4 -	16.4 -	16.4 -	16.4 -	21
	22	16.5 -	16.5 -	16.5 -	16.5 -	16.5 -	16.6 +	16.4 -	16.4 -	16.4 -	16.4 -	16.4 -	22
	23	16.5 -	16.5 -	16.5 -	16.5 -	16.5 -	16.6 +	16.4 -	16.4 -	16.4 -	16.4 -	16.4 -	23
	24	16.5 -	16.5 -	16.5 -	16.5 -	16.5 -	16.6 +	16.4 -	16.4 -	16.4 -	16.4 -	16.4 -	24
	25	16.5 -	16.5 -	16.5 -	16.5 -	16.5 -	16.6 +	16.4 -	16.4 -	16.4 -	16.4 -	16.4 -	25
+ Maximum	26	16.5 -	16.5 -	16.5 -	16.5 -	16.5 -	16.6 +	16.4 -	16.4 -	16.4 -	16.4 -	16.4 -	26
	27	16.5 -	16.5 -	16.5 -	16.5 -	16.5 -	16.6 +	16.4 -	16.4 -	16.4 -	16.4 -	16.4 -	27
- Minimum	28	16.5 -	16.5 -	16.5 -	16.5 -	16.5 -	16.6 +	16.4 -	16.4 -	16.4 -	16.4 -	16.4 -	28
	29	16.5 -	16.5 -	16.5 -	16.5 -	16.5 -	16.6 +	16.4 -	16.4 -	16.4 -	16.4 -	16.4 -	29
	30	16.5 -	16.5 -	16.5 -	16.5 -	16.5 -	16.6 +	16.4 -	16.4 -	16.4 -	16.4 -	16.4 -	30
	31	16.5 -	16.5 -	16.5 -	16.5 -	16.5 -	16.6 +	16.4 -	16.4 -	16.4 -	16.4 -	16.4 -	31
Monatsmittel	16.5	16.5	16.5	16.5	16.5	16.6 +	16.6 +	16.5	16.4 -	16.4 -	16.4 -	16.4 -	°C
Spitze Datum	16.5 1.	16.5 1.	16.5 1.	16.5 1.	16.5 1.	16.7 + 12.	16.6 1.	16.5 1.	16.4 - 1.	16.4 - 1.	16.4 - 1.	16.4 - 1.	°C
Amplitude	0.0 -	0.0 -	0.0 -	0.0 -	0.0 -	0.2 +	0.1	0.1	0.0 -	0.0 -	0.0 -	0.0 -	°C

Jahr Mittel: 16.5 Spitze: 16.7 (12.06.2024) Minimum: 16.4 (18.08.2024) Amplitude: 0.3



Periode	2010 - 2024 (14 Jahre)												
Monatsmittel	16.0	16.1 +	16.1 +	16.1 +	16.1 +	16.1 +	16.0	16.0	16.0	15.9 -	16.0	16.0	°C
Monats-Spitze Jahr	16.5 2021	16.6 2021	16.6 2021	16.6 2021	16.6 2020	16.7 + 2024	16.6 2021	16.5 2020	16.5 2020	16.4 - 2020	16.5 2020	16.5 2020	°C
Monats-Minimum Jahr	15.2 - 2011	15.2 - 2011	15.3 2011	15.4 2011	15.5 + 2011	15.4 2013	15.4 2013	15.3 2010	15.3 2010	15.2 - 2010	15.2 - 2010	15.2 - 2010	°C
Monats-Amplitude Jahr	0.2 - 2013	0.4 2015	0.2 - 2013	0.3 2022	0.3 2016	0.2 - 2014	0.3 2014	0.4 2014	0.4 2014	0.3 2013	0.3 2014	0.7 + 2012	°C
Periode	Mittel: 16.0	Spitze: 16.7 (12.06.2024)					Minimum: 15.2 (28.10.2010)			Amplitude: 1.5			



Temperatur

Pegel 1723 Lothringerstrasse (1723) - Basel

Amt für Umwelt und Energie


Koordinaten: 2610'297 / 1268'872

Kanton Basel-Stadt

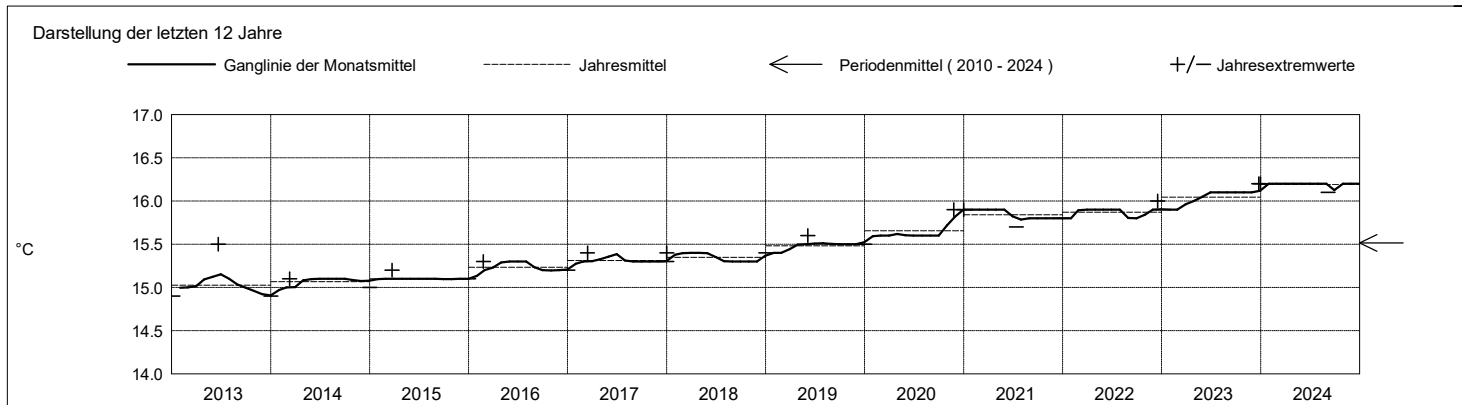
Abstichpunkt: 258.39 m ü.M. OK Terrain: 258.52

2024	Januar	Februar	März	April	Mai	Juni	Juli	August	September	Oktober	November	Dezember	
Tagesmittel	16.2 -	16.2 -	16.2 -	16.2 -	16.2 -	16.2 -	16.2 -	16.2 -	16.2 +	16.2 -	16.2 -	16.2 -	1
	2	16.2 -	16.2 -	16.2 -	16.2 -	16.2 -	16.2 -	16.2 -	16.2 +	16.2 -	16.2 -	16.2 -	2
	3	16.2 -	16.2 -	16.2 -	16.2 -	16.2 -	16.2 -	16.2 -	16.2 +	16.2 -	16.2 -	16.2 -	3
	4	16.2 -	16.2 -	16.2 -	16.2 -	16.2 -	16.2 -	16.2 -	16.2 +	16.2 -	16.2 -	16.2 -	4
	5	16.2 -	16.2 -	16.2 -	16.2 -	16.2 -	16.2 -	16.2 -	16.2 +	16.2 -	16.2 -	16.2 -	5
	6	16.2 -	16.2 -	16.2 -	16.2 -	16.2 -	16.2 -	16.2 -	16.1 -	16.2 -	16.2 -	16.2 -	6
	7	16.2 -	16.2 -	16.2 -	16.2 -	16.2 -	16.2 -	16.2 -	16.1 -	16.2 -	16.2 -	16.2 -	7
	8	16.2 -	16.2 -	16.2 -	16.2 -	16.2 -	16.2 -	16.2 -	16.1 -	16.2 -	16.2 -	16.2 -	8
	9	16.2 -	16.2 -	16.2 -	16.2 -	16.2 -	16.2 -	16.2 -	16.1 -	16.2 -	16.2 -	16.2 -	9
	10	16.2 -	16.2 -	16.2 -	16.2 -	16.2 -	16.2 -	16.2 -	16.1 -	16.2 -	16.2 -	16.2 -	10
	11	16.2 -	16.2 -	16.2 -	16.2 -	16.2 -	16.2 -	16.2 -	16.1 -	16.2 -	16.2 -	16.2 -	11
	12	16.2 -	16.2 -	16.2 -	16.2 -	16.2 -	16.2 -	16.2 -	16.1 -	16.2 -	16.2 -	16.2 -	12
	13	16.2 -	16.2 -	16.2 -	16.2 -	16.2 -	16.2 -	16.2 -	16.1 -	16.2 -	16.2 -	16.2 -	13
	14	16.2 -	16.2 -	16.2 -	16.2 -	16.2 -	16.2 -	16.2 -	16.1 -	16.2 -	16.2 -	16.2 -	14
	15	16.2 -	16.2 -	16.2 -	16.2 -	16.2 -	16.2 -	16.2 -	16.1 -	16.2 -	16.2 -	16.2 -	15
	16	16.2 -	16.2 -	16.2 -	16.2 -	16.2 -	16.2 -	16.2 -	16.1 -	16.2 -	16.2 -	16.2 -	16
	17	16.2 -	16.2 -	16.2 -	16.2 -	16.2 -	16.2 -	16.2 -	16.1 -	16.2 -	16.2 -	16.2 -	17
	18	16.2 -	16.2 -	16.2 -	16.2 -	16.2 -	16.2 -	16.2 -	16.1 -	16.2 -	16.2 -	16.2 -	18
	19	16.2 -	16.2 -	16.2 -	16.2 -	16.2 -	16.2 -	16.2 -	16.1 -	16.2 -	16.2 -	16.2 -	19
	20	16.2 -	16.2 -	16.2 -	16.2 -	16.2 -	16.2 -	16.2 -	16.1 -	16.2 -	16.2 -	16.2 -	20
	21	16.2 -	16.2 -	16.2 -	16.2 -	16.2 -	16.2 -	16.2 -	16.1 -	16.2 -	16.2 -	16.2 -	21
	22	16.2 -	16.2 -	16.2 -	16.2 -	16.2 -	16.2 -	16.2 -	16.1 -	16.2 -	16.2 -	16.2 -	22
	23	16.2 -	16.2 -	16.2 -	16.2 -	16.2 -	16.2 -	16.2 -	16.1 -	16.2 -	16.2 -	16.2 -	23
	24	16.2 -	16.2 -	16.2 -	16.2 -	16.2 -	16.2 -	16.2 -	16.1 -	16.2 -	16.2 -	16.2 -	24
	25	16.2 -	16.2 -	16.2 -	16.2 -	16.2 -	16.2 -	16.2 -	16.1 -	16.2 -	16.2 -	16.2 -	25
+ Maximum	26	16.2 -	16.2 -	16.2 -	16.2 -	16.2 -	16.2 -	16.2 -	16.1 -	16.2 -	16.2 -	16.2 -	26
	27	16.2 -	16.2 -	16.2 -	16.2 -	16.2 -	16.2 -	16.2 -	16.1 -	16.2 -	16.2 -	16.2 -	27
- Minimum	28	16.2 -	16.2 -	16.2 -	16.2 -	16.2 -	16.2 -	16.2 -	16.1 -	16.2 -	16.2 -	16.2 -	28
	29	16.2 -	16.2 -	16.2 -	16.2 -	16.2 -	16.2 -	16.2 -	16.2 +	16.2 -	16.2 -	16.2 -	29
	30	16.2 -	16.2 -	16.2 -	16.2 -	16.2 -	16.2 -	16.2 -	16.2 +	16.2 -	16.2 -	16.2 -	30
	31	16.2 -	16.2 -	16.2 -	16.2 -	16.2 -	16.2 -	16.2 -	16.2 -	16.2 -	16.2 -	16.2 -	31
Monatsmittel	16.2 +	16.2 +	16.2 +	16.2 +	16.2 +	16.2 +	16.2 +	16.2 +	16.1 -	16.2 +	16.2 +	16.2 +	°C
Spitze Datum	16.2 - 1.	16.2 - 1.	16.2 - 1.	16.2 - 1.	16.2 - 1.	16.2 - 1.	16.2 - 1.	16.2 - 1.	16.2 - 1.	16.2 - 1.	16.2 - 1.	16.2 - 1.	°C
Amplitude	0.0 -	0.0 -	0.0 -	0.0 -	0.0 -	0.0 -	0.0 -	0.0 -	0.1 +	0.0 -	0.0 -	0.0 -	°C

Jahr Mittel: 16.2 Spitze: 16.2 (01.01.2024) Minimum: 16.1 (06.09.2024) Amplitude: 0.1



Periode	2010 - 2024 (14 Jahre)												
Monatsmittel	15.4 +	15.4 +	15.4 +	15.4 +	15.4 +	15.4 +	15.4 +	15.4 +	15.4 +	15.4 +	15.4 +	15.4 +	°C
Monats-Spitze Jahr	16.2 + 2024	16.2 + 2024	16.2 + 2024	16.2 + 2024	16.2 + 2024	16.2 + 2024	16.2 + 2024	16.2 + 2024	16.2 + 2024	16.2 + 2024	16.2 + 2024	16.2 + 2023	°C
Monats-Minimum Jahr	14.9 + 2012	14.9 + 2011	14.9 + 2011	14.9 + 2011	14.9 + 2011	14.9 + 2011	14.9 + 2011	14.9 + 2011	14.9 + 2010	14.9 + 2010	14.9 + 2010	14.9 + 2010	°C
Monats-Amplitude Jahr	0.2 2011	0.7 + 2011	0.1 - 2016	0.2 2011	0.3 2010	0.5 2013	0.4 2010	0.3 2010	0.4 2010	0.5 2010	0.6 2010	0.7 + 2010	°C
Periode	Mittel: 15.4	Spitze: 16.2 (25.12.2023)					Minimum: 14.9 (27.09.2010)				Amplitude: 1.3		



Temperatur

Pegel 1724 Voltamatte (1724) - Basel

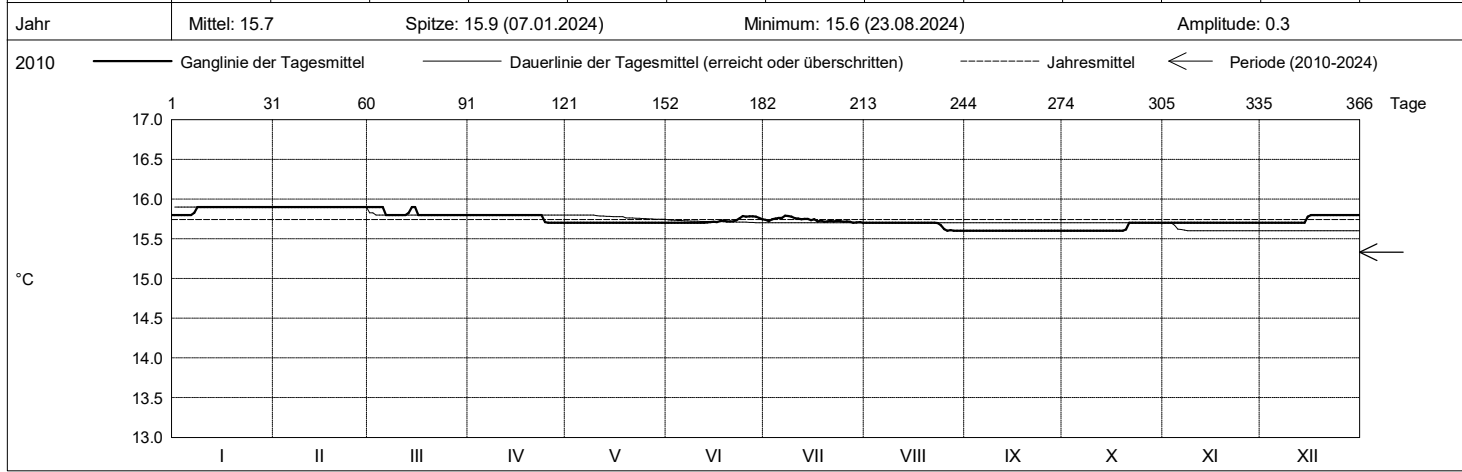
Amt für Umwelt und Energie

Koordinaten: 2610'498 / 1269'040

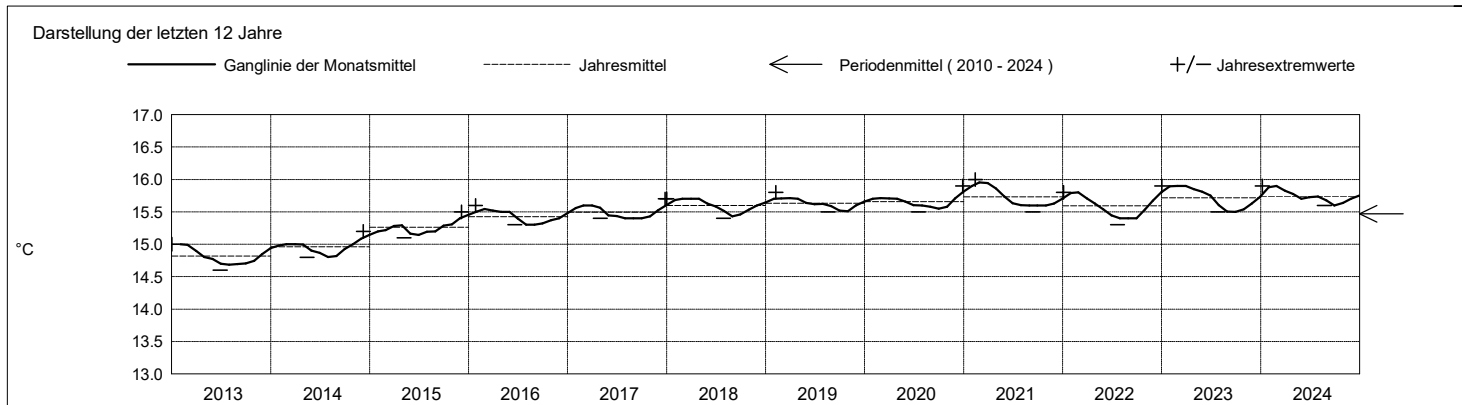
Kanton Basel-Stadt

Abstichpunkt: 256.76 m ü.M. OK Terrain: 257.10

2024	Januar	Februar	März	April	Mai	Juni	Juli	August	September	Oktober	November	Dezember	
Tagesmittel	15.8 -	15.9 -	15.9 +	15.8 +	15.7 -	15.7 -	15.7 -	15.7 +	15.6 -	15.6 -	15.7 -	15.7 -	1
	2 15.8 -	15.9 -	15.9 +	15.8 +	15.7 -	15.7 -	15.7 -	15.7 +	15.6 -	15.6 -	15.7 -	15.7 -	2
	3 15.8 -	15.9 -	15.9 +	15.8 +	15.7 -	15.7 -	15.7 -	15.7 +	15.6 -	15.6 -	15.7 -	15.7 -	3
	4 15.8 -	15.9 -	15.9 +	15.8 +	15.7 -	15.7 -	15.7 -	15.7 +	15.6 -	15.6 -	15.7 -	15.7 -	4
	5 15.8 -	15.9 -	15.9 +	15.8 +	15.7 -	15.7 -	15.7 -	15.7 +	15.6 -	15.6 -	15.7 -	15.7 -	5
	6 15.8 -	15.9 -	15.8 -	15.8 +	15.7 -	15.7 -	15.7 -	15.7 +	15.6 -	15.6 -	15.7 -	15.7 -	6
	7 15.8 -	15.9 -	15.8 -	15.8 +	15.7 -	15.7 -	15.7 -	15.7 +	15.6 -	15.6 -	15.7 -	15.7 -	7
	8 15.9 +	15.9 -	15.8 -	15.8 +	15.7 -	15.7 -	15.7 -	15.7 +	15.6 -	15.6 -	15.7 -	15.7 -	8
	9 15.9 +	15.9 -	15.8 -	15.8 +	15.7 -	15.7 -	15.7 -	15.7 +	15.6 -	15.6 -	15.7 -	15.7 -	9
	10 15.9 +	15.9 -	15.8 -	15.8 +	15.7 -	15.7 -	15.7 -	15.7 +	15.6 -	15.6 -	15.7 -	15.7 -	10
°C	11 15.9 +	15.9 -	15.8 -	15.8 +	15.7 -	15.7 -	15.7 -	15.7 +	15.6 -	15.6 -	15.7 -	15.7 -	11
	12 15.9 +	15.9 -	15.8 -	15.8 +	15.7 -	15.7 -	15.7 -	15.7 +	15.6 -	15.6 -	15.7 -	15.7 -	12
	13 15.9 +	15.9 -	15.8 -	15.8 +	15.7 -	15.7 -	15.7 -	15.7 +	15.6 -	15.6 -	15.7 -	15.7 -	13
	14 15.9 +	15.9 -	15.9 +	15.8 +	15.7 -	15.7 -	15.7 -	15.7 +	15.6 -	15.6 -	15.7 -	15.7 -	14
	15 15.9 +	15.9 -	15.9 +	15.8 +	15.7 -	15.7 -	15.7 -	15.7 +	15.6 -	15.6 -	15.7 -	15.7 -	15
	16 15.9 +	15.9 -	15.8 -	15.8 +	15.7 -	15.7 -	15.7 -	15.7 +	15.6 -	15.6 -	15.7 -	15.8 +	16
	17 15.9 +	15.9 -	15.8 -	15.8 +	15.7 -	15.7 -	15.7 -	15.7 +	15.6 -	15.6 -	15.7 -	15.8 +	17
	18 15.9 +	15.9 -	15.8 -	15.8 +	15.7 -	15.7 -	15.7 -	15.7 +	15.6 -	15.6 -	15.7 -	15.8 +	18
	19 15.9 +	15.9 -	15.8 -	15.8 +	15.7 -	15.7 -	15.7 -	15.7 +	15.6 -	15.6 -	15.7 -	15.8 +	19
	20 15.9 +	15.9 -	15.8 -	15.8 +	15.7 -	15.7 -	15.7 -	15.7 +	15.6 -	15.6 -	15.7 -	15.8 +	20
	21 15.9 +	15.9 -	15.8 -	15.8 +	15.7 -	15.7 -	15.7 -	15.7 +	15.6 -	15.7 +	15.7 -	15.8 +	21
	22 15.9 +	15.9 -	15.8 -	15.8 +	15.7 -	15.7 -	15.7 -	15.7 +	15.6 -	15.7 +	15.7 -	15.8 +	22
	23 15.9 +	15.9 -	15.8 -	15.8 +	15.7 -	15.8 +	15.7 -	15.7 +	15.6 -	15.7 +	15.7 -	15.8 +	23
	24 15.9 +	15.9 -	15.8 -	15.7 -	15.7 -	15.8 +	15.7 -	15.7 +	15.6 -	15.7 +	15.7 -	15.8 +	24
	25 15.9 +	15.9 -	15.8 -	15.7 -	15.7 -	15.8 +	15.7 -	15.6 -	15.6 -	15.7 +	15.7 -	15.8 +	25
+ Maximum	26 15.9 +	15.9 -	15.8 -	15.7 -	15.7 -	15.8 +	15.7 -	15.6 -	15.6 -	15.7 +	15.7 -	15.8 +	26
	27 15.9 +	15.9 -	15.8 -	15.7 -	15.7 -	15.8 +	15.7 -	15.6 -	15.6 -	15.7 +	15.7 -	15.8 +	27
- Minimum	28 15.9 +	15.9 -	15.8 -	15.7 -	15.7 -	15.8 +	15.7 -	15.6 -	15.6 -	15.7 +	15.7 -	15.8 +	28
	29 15.9 +	15.9 -	15.8 -	15.7 -	15.7 -	15.8 +	15.7 -	15.6 -	15.6 -	15.7 +	15.7 -	15.8 +	29
	30 15.9 +	15.9 -	15.8 -	15.7 -	15.7 -	15.8 +	15.7 -	15.6 -	15.6 -	15.7 +	15.7 -	15.8 +	30
	31 15.9 +	15.9 -	15.8 -	15.7 -	15.7 -	15.8 +	15.7 -	15.6 -	15.6 -	15.7 +	15.7 -	15.8 +	31
Monatsmittel	15.9 +	15.9 +	15.8	15.8	15.7	15.7	15.7	15.7	15.6 -	15.6 -	15.7	15.8	°C
Spitze Datum	15.9 + 7.	15.9 + 1.	15.9 + 1.	15.8 1.	15.7 1.	15.8 13.	15.8 1.	15.7 1.	15.6 - 1.	15.7 20.	15.8 1.	15.9 15.	°C
Amplitude	0.1 +	0.0 -	0.1 +	0.1 +	0.0 -	0.1 +	0.1 +	0.1 +	0.0 -	0.1 +	0.0 -	0.1 +	°C
Jahr	Mittel: 15.7 Spitze: 15.9 (07.01.2024) Minimum: 15.6 (23.08.2024) Amplitude: 0.3												



Periode	2010 - 2024 (14 Jahre)												
Monatsmittel	15.4	15.5 +	15.5 +	15.4	15.3	15.3	15.2 -	15.2 -	15.2 -	15.2 -	15.3	15.4	°C
Monats-Spitze Jahr	15.9 2021	16.0 + 2021	16.0 + 2021	15.9 2021	15.9 2023	15.8 2023	15.8 2023	15.7 2024	15.6 - 2019	15.7 2024	15.8 2020	15.9 2020	°C
Monats-Minimum Jahr	14.6 + 2011	14.6 + 2011	14.6 + 2011	13.7 - 2012	14.4 2011	14.3 2011	14.2 2011	14.3 2011	14.3 2011	14.3 2011	14.4 2010	14.5 2010	°C
Monats-Amplitude Jahr	0.2 - 2012	0.2 - 2010	0.2 - 2013	1.0 + 2012	0.2 - 2015	0.2 - 2013	0.3 2010	0.2 - 2010	0.2 - 2010	0.3 2010	0.2 - 2012	0.2 - 2012	°C
Periode	Mittel: 15.3 Spitze: 16.0 (12.02.2021) Minimum: 13.7 (15.04.2012) Amplitude: 2.3												



Temperatur

Pegel 1726 Coop Elsässerstrasse (1726) - Basel

Amt für Umwelt und Energie

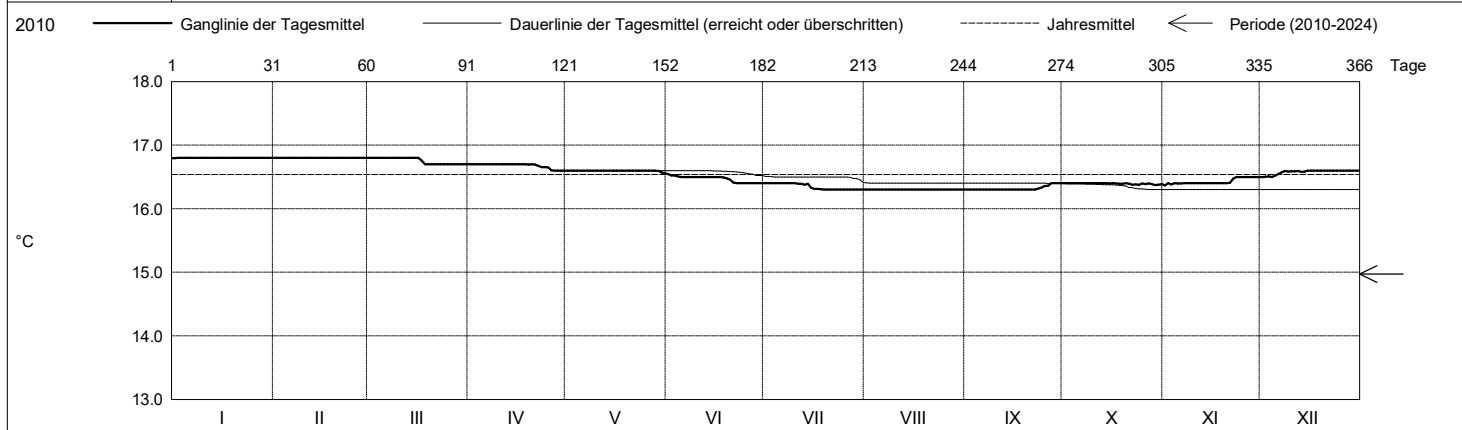
Koordinaten: 2610'200 / 1269'318

Kanton Basel-Stadt

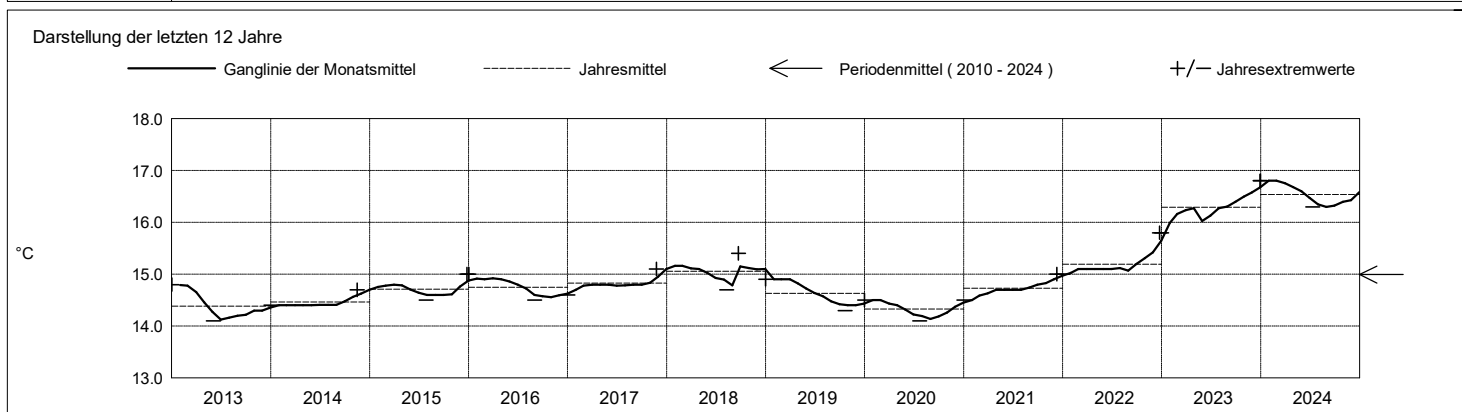
Abstichpunkt: 258.77 m ü.M. OK Terrain: 258.95

2024	Januar	Februar	März	April	Mai	Juni	Juli	August	September	Oktober	November	Dezember		
Tagesmittel	1	16.8 -	16.8 -	16.8 +	16.7 +	16.6 -	16.5 +	16.4 +	16.3 -	16.3 -	16.4 -	16.4 -	16.5 -	1
	2	16.8 -	16.8 -	16.8 +	16.7 +	16.6 -	16.5 +	16.4 +	16.3 -	16.3 -	16.4 -	16.4 -	16.5 -	2
	3	16.8 -	16.8 -	16.8 +	16.7 +	16.6 -	16.5 +	16.4 +	16.3 -	16.3 -	16.4 -	16.4 -	16.5 -	3
	4	16.8 -	16.8 -	16.8 +	16.7 +	16.6 -	16.5 +	16.4 +	16.3 -	16.3 -	16.4 -	16.4 -	16.5 -	4
	5	16.8 -	16.8 -	16.8 +	16.7 +	16.6 -	16.5 +	16.4 +	16.3 -	16.3 -	16.4 -	16.4 -	16.5 -	5
	6	16.8 -	16.8 -	16.8 +	16.7 +	16.6 -	16.5 +	16.4 +	16.3 -	16.3 -	16.4 -	16.4 -	16.5 -	6
	7	16.8 -	16.8 -	16.8 +	16.7 +	16.6 -	16.5 +	16.4 +	16.3 -	16.3 -	16.4 -	16.4 -	16.6 +	7
	8	16.8 -	16.8 -	16.8 +	16.7 +	16.6 -	16.5 +	16.4 +	16.3 -	16.3 -	16.4 -	16.4 -	16.6 +	8
	9	16.8 -	16.8 -	16.8 +	16.7 +	16.6 -	16.5 +	16.4 +	16.3 -	16.3 -	16.4 -	16.4 -	16.6 +	9
	10	16.8 -	16.8 -	16.8 +	16.7 +	16.6 -	16.5 +	16.4 +	16.3 -	16.3 -	16.4 -	16.4 -	16.6 +	10
°C	11	16.8 -	16.8 -	16.8 +	16.7 +	16.6 -	16.5 +	16.4 +	16.3 -	16.3 -	16.4 -	16.4 -	16.6 +	11
	12	16.8 -	16.8 -	16.8 +	16.7 +	16.6 -	16.5 +	16.4 +	16.3 -	16.3 -	16.4 -	16.4 -	16.6 +	12
	13	16.8 -	16.8 -	16.8 +	16.7 +	16.6 -	16.5 +	16.4 +	16.3 -	16.3 -	16.4 -	16.4 -	16.6 +	13
	14	16.8 -	16.8 -	16.8 +	16.7 +	16.6 -	16.5 +	16.4 +	16.3 -	16.3 -	16.4 -	16.4 -	16.6 +	14
	15	16.8 -	16.8 -	16.8 +	16.7 +	16.6 -	16.5 +	16.3 -	16.3 -	16.3 -	16.4 -	16.4 -	16.6 +	15
	16	16.8 -	16.8 -	16.8 +	16.7 +	16.6 -	16.5 +	16.3 -	16.3 -	16.3 -	16.4 -	16.4 -	16.6 +	16
	17	16.8 -	16.8 -	16.8 +	16.7 +	16.6 -	16.5 +	16.3 -	16.3 -	16.3 -	16.4 -	16.4 -	16.6 +	17
	18	16.8 -	16.8 -	16.7 -	16.7 +	16.6 -	16.5 +	16.3 -	16.3 -	16.3 -	16.4 -	16.4 -	16.6 +	18
	19	16.8 -	16.8 -	16.7 -	16.7 +	16.6 -	16.5 +	16.3 -	16.3 -	16.3 -	16.4 -	16.4 -	16.6 +	19
	20	16.8 -	16.8 -	16.7 -	16.7 +	16.6 -	16.5 +	16.3 -	16.3 -	16.3 -	16.4 -	16.4 -	16.6 +	20
+ Maximum	21	16.8 -	16.8 -	16.7 -	16.7 +	16.6 -	16.4 -	16.3 -	16.3 -	16.3 -	16.4 -	16.4 -	16.6 +	21
	22	16.8 -	16.8 -	16.7 -	16.7 +	16.6 -	16.4 -	16.3 -	16.3 -	16.3 -	16.4 -	16.5 +	16.6 +	22
	23	16.8 -	16.8 -	16.7 -	16.7 +	16.6 -	16.4 -	16.3 -	16.3 -	16.3 -	16.4 -	16.5 +	16.6 +	23
	24	16.8 -	16.8 -	16.7 -	16.7 +	16.6 -	16.4 -	16.3 -	16.3 -	16.3 -	16.4 -	16.5 +	16.6 +	24
	25	16.8 -	16.8 -	16.7 -	16.6 -	16.6 -	16.4 -	16.3 -	16.3 -	16.4 +	16.4 -	16.5 +	16.6 +	25
	26	16.8 -	16.8 -	16.7 -	16.6 -	16.6 -	16.4 -	16.3 -	16.3 -	16.4 +	16.4 -	16.5 +	16.6 +	26
	27	16.8 -	16.8 -	16.7 -	16.6 -	16.6 -	16.4 -	16.3 -	16.3 -	16.4 +	16.4 -	16.5 +	16.6 +	27
	28	16.8 -	16.8 -	16.7 -	16.6 -	16.6 -	16.4 -	16.3 -	16.3 -	16.4 +	16.4 -	16.5 +	16.6 +	28
	29	16.8 -	16.8 -	16.7 -	16.6 -	16.6 -	16.4 -	16.3 -	16.3 -	16.4 +	16.4 -	16.5 +	16.6 +	29
	30	16.8 -	16.8 -	16.7 -	16.6 -	16.6 -	16.4 -	16.3 -	16.3 -	16.4 +	16.4 -	16.5 +	16.6 +	30
31	16.8 -	16.8 -	16.7 -	16.6 -	16.6 -	16.4 -	16.3 -	16.3 -	16.4 +	16.4 -	16.5 +	16.6 +	31	
Monatsmittel	16.8 +	16.8 +	16.8 +	16.7	16.6	16.5	16.3 -	16.3 -	16.3 -	16.4	16.4	16.6	°C	
Spitze Datum	16.8 + 1.	16.8 + 1.	16.8 + 1.	16.7 1.	16.6 1.	16.6 1.	16.4 1.	16.3 - 1.	16.4 23.	16.4 1.	16.5 20.	16.6 2.	°C	
Amplitude	0.1	0.0 -	0.1	0.1	0.1	0.2 +	0.1	0.0 -	0.1	0.1	0.2 +	0.1	°C	

Jahr Mittel: 16.5 Spitze: 16.8 (01.01.2024) Minimum: 16.3 (11.07.2024) Amplitude: 0.5



Periode	2010 - 2024 (14 Jahre)												
Monatsmittel	15.0	15.1 +	15.1 +	15.0	14.9	14.9	14.9	14.8 -	14.9	14.9	15.0	15.1 +	°C
Monats-Spitze Jahr	16.8 + 2024	16.8 + 2024	16.8 + 2024	16.7 2024	16.6 2024	16.6 2024	16.4 - 2024	16.4 - 2023	16.4 - 2023	16.5 2023	16.6 2023	16.8 + 2023	°C
Monats-Minimum Jahr	14.4 + 2014	14.4 + 2014	14.4 + 2014	14.3 2013	14.2 2013	14.1 - 2013	14.1 - 2013	14.1 - 2013	14.1 - 2020	14.1 - 2020	14.3 2013	14.3 2013	°C
Monats-Amplitude Jahr	0.3 2023	0.3 2011	0.3 2013	0.3 2013	0.2 - 2013	0.2 - 2024	0.2 - 2016	0.2 - 2010	0.5 + 2018	0.3 2018	0.3 2012	0.4 2012	°C
Periode	Mittel: 15.0			Spitze: 16.8 (31.12.2023)			Minimum: 14.1 (03.06.2013)			Amplitude: 2.7			



Temperatur

Pegel 1852 Wiesendamm, Ex Esso (1852) - Basel

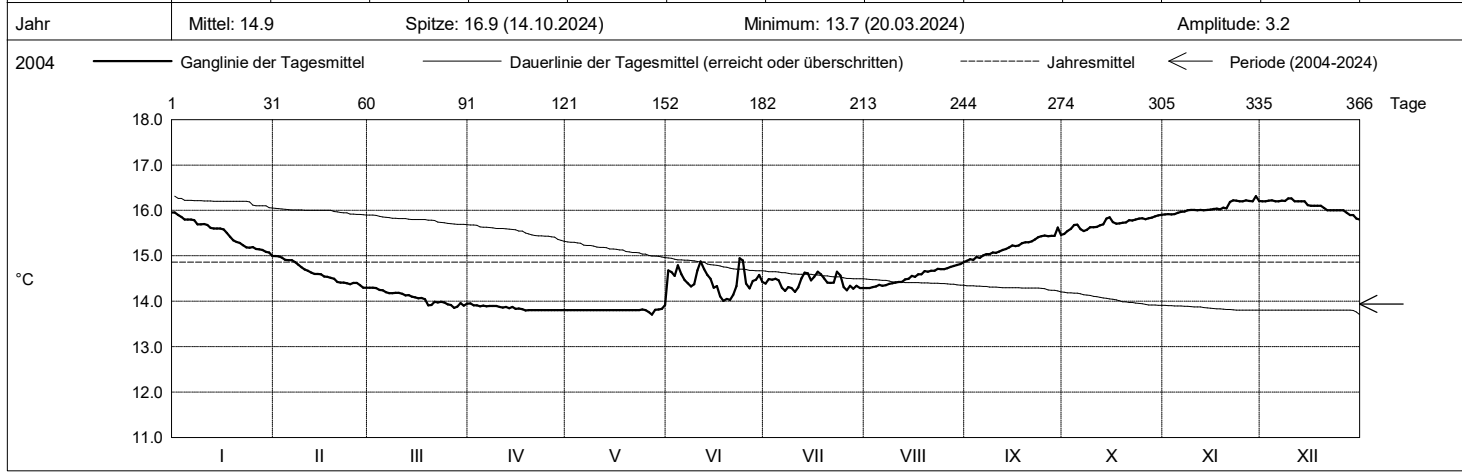
Amt für Umwelt und Energie

Koordinaten: 2611'252 / 1270'176

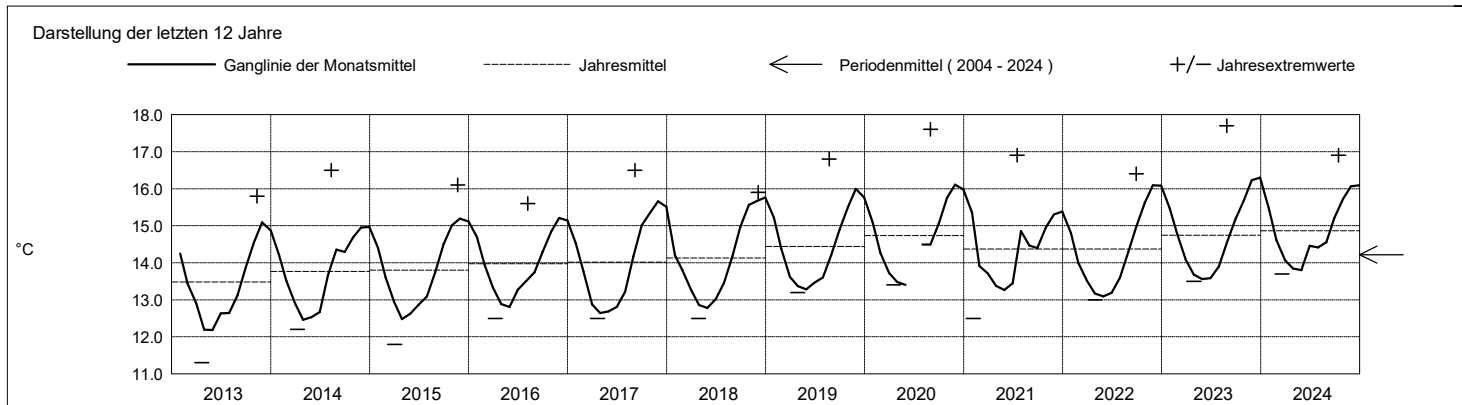
Kanton Basel-Stadt

Abstichpunkt: 249.27 m ü.M. OK Terrain: 248.78

2024	Januar	Februar	März	April	Mai	Juni	Juli	August	September	Oktober	November	Dezember																																				
Tagesmittel	16.0 +	15.0 +	14.3 +	13.9 +	13.8	14.7	14.4	14.3 -	14.9 -	15.5 -	15.9 -	16.2	1																																			
	15.9	15.0 +	14.3 +	13.9 +	13.8	14.6	14.5	14.3 -	14.9 -	15.5 -	15.9 -	16.2	2																																			
	15.9	15.0 +	14.3 +	13.9 +	13.8	14.6	14.5	14.3 -	14.9 -	15.6	15.9 -	16.2	3																																			
	15.8	14.9	14.3 +	13.9 +	13.8	14.8	14.5	14.3 -	15.0	15.7	15.9 -	16.2	4																																			
	15.8	14.9	14.2	13.9 +	13.8	14.6	14.5	14.4	14.9 -	15.7	15.9 -	16.2	5																																			
	15.8	14.9	14.2	13.9 +	13.8	14.5	14.3	14.3 -	15.0	15.6	16.0	16.2	6																																			
	15.8	14.9	14.2	13.9 +	13.8	14.4	14.2 -	14.4	15.0	15.5 -	16.0	16.2	7																																			
	15.7	14.8	14.2	13.9 +	13.8	14.3	14.3	14.4	15.0	15.6	16.0	16.2	8																																			
	15.7	14.8	14.2	13.9 +	13.8	14.4	14.3	14.4	15.1	15.6	16.0	16.3 +	9																																			
	15.7	14.7	14.2	13.9 +	13.8	14.7	14.2 -	14.4	15.1	15.6	16.0	16.3 +	10																																			
	15.7	14.7	14.2	13.9 +	13.8	14.9 +	14.3	14.4	15.1	15.6	16.0	16.2	11																																			
	15.6	14.6	14.1	13.9 +	13.8	14.7	14.5	14.4	15.1	15.7	16.0	16.2	12																																			
	15.6	14.6	14.1	13.8 -	13.8	14.6	14.6 +	14.5	15.2	15.7	16.0	16.2	13																																			
°C	15.6	14.6	14.1	13.9 +	13.8	14.5	14.6 +	14.5	15.2	15.8	16.0	16.2	14																																			
	15.6	14.6	14.1	13.8 -	13.8	14.3	14.5	14.6	15.2	15.8	16.0	16.1	15																																			
	15.6	14.5	14.1	13.8 -	13.8	14.3	14.5	14.5	15.2	15.7	16.0	16.1	16																																			
	15.5	14.5	14.1	13.8 -	13.8	14.1	14.6 +	14.6	15.2	15.7	16.0	16.1	17																																			
	15.4	14.5	14.0	13.8 -	13.8	14.0 -	14.6 +	14.6	15.3	15.7	16.0	16.1	18																																			
	15.3	14.5	13.9	13.8 -	13.8	14.1	14.5	14.7	15.3	15.7	16.1	16.1	19																																			
	15.3	14.4	13.9	13.8 -	13.8	14.0 -	14.4	14.6	15.3	15.7	16.0	16.0	20																																			
	15.3	14.4	14.0	13.8 -	13.8	14.1	14.4	14.7	15.3	15.8	16.2	16.0	21																																			
	15.2	14.4	14.0	13.8 -	13.8	14.3	14.4	14.7	15.4	15.8	16.2	16.0	22																																			
	15.2	14.4	14.0	13.8 -	13.8	14.9 +	14.6 +	14.7	15.4	15.8	16.2	16.0	23																																			
	15.2	14.4	14.0	13.8 -	13.8	14.9 +	14.6 +	14.7	15.4	15.8	16.2	16.0	24																																			
	15.2	14.4	13.9	13.8 -	13.8	14.4	14.3	14.7	15.4	15.8	16.2	16.0	25																																			
+ Maximum	15.1	14.4	13.9	13.8 -	13.8	14.3	14.2 -	14.7	15.4	15.8	16.2	16.0	26																																			
	15.1	14.4	13.8 -	13.8 -	13.7 -	14.4	14.3	14.8	15.4	15.8	16.2	15.9	27																																			
- Minimum	15.1	14.3 -	13.9	13.8 -	13.8	14.5	14.3	14.8	15.4	15.8	16.2	15.9	28																																			
	15.1	14.3 -	14.0	13.8 -	13.8	14.6	14.3	14.8	15.6 +	15.9 +	16.3 +	15.9	29																																			
	15.1	14.3 -	13.9	13.8 -	13.8	14.4	14.3	14.8	15.5	15.9 +	16.2	15.8 -	30																																			
	15.0 -	14.4	13.9	13.8 -	13.9 +	14.3	14.3	14.9 +	15.9 +	15.9 +	15.8 -	15.8 -	31																																			
Monatsmittel	15.5	14.6	14.1	13.8 -	13.8 -	14.5	14.4	14.5	15.2	15.7	16.1 +	16.1 +	°C																																			
Spitze Datum	16.0 1.	15.0 1.	14.3 1.	14.0 - 1.	14.3 31.	15.5 24.	16.0 14.	15.1 5.	16.2 29.	16.9 + 14.	16.6 29.	16.3 3.	°C																																			
Amplitude	1.1	0.7	0.6	0.3 -	0.6	1.6	1.9 +	0.9	1.4	1.5	0.7	0.5	°C																																			
Jahr	Mittel: 14.9												Spitze: 16.9 (14.10.2024)												Minimum: 13.7 (20.03.2024)												Amplitude: 3.2											



Periode	2004 - 2024 (20 Jahre)																																															
Monatsmittel	14.5	13.8	13.1	12.7 -	12.7 -	12.9	13.3	13.9	14.5	15.0	15.3 +	15.3 +	°C																																			
Monats-Spitze Jahr	16.0 2024	15.1 2023	14.5 2023	14.0 - 2024	14.3 2024	15.5 2021	16.9 2021	17.8 2005	18.1 + 2012	18.0 2012	17.3 2023	16.9 2023	°C																																			
Monats-Minimum Jahr	12.6 2018	12.4 2011	11.7 2006	11.3 - 2006	11.5 2009	11.7 2009	12.0 2009	12.5 2009	13.2 2009	13.8 2009	14.2 + 2006	13.8 2010	°C																																			
Monats-Amplitude Jahr	2.6 2018	1.9 2021	1.7 2006	1.4 2013	0.9 - 2015	2.3 2021	3.5 2021	4.5 + 2005	4.1 2012	3.5 2012	1.5 2023	1.0 2023	°C																																			
Periode	Mittel: 13.9												Spitze: 18.1 (02.09.2012)												Minimum: 11.3 (10.04.2006)												Amplitude: 6.8											



Temperatur

Pegel 1854 Novartis Campus - Schiffmühlestr. (1854) - Basel

Amt für Umwelt und Energie

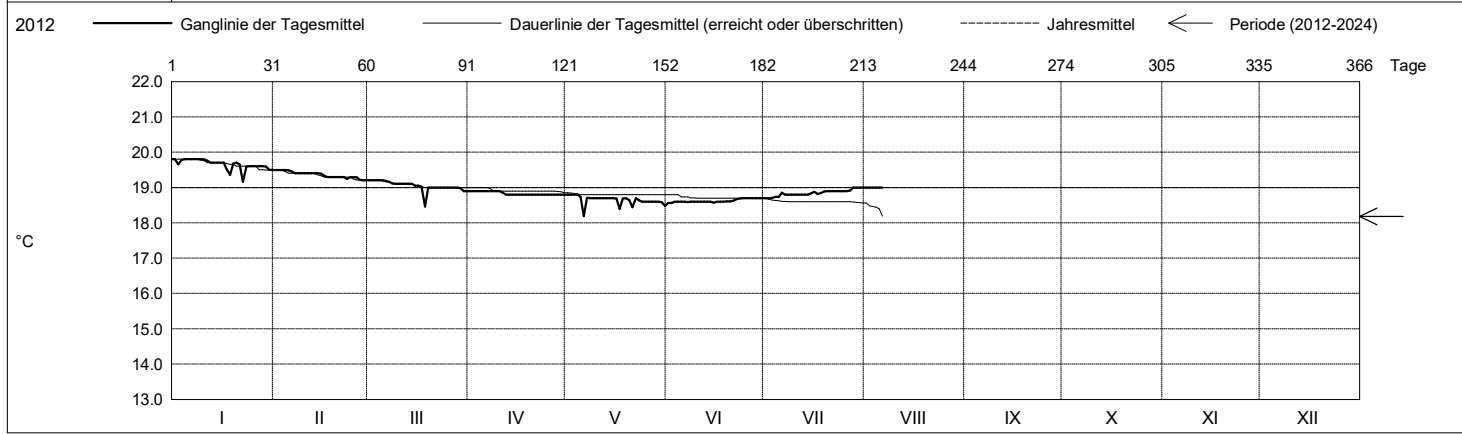
Koordinaten: 2610'545 / 1269'559

Kanton Basel-Stadt

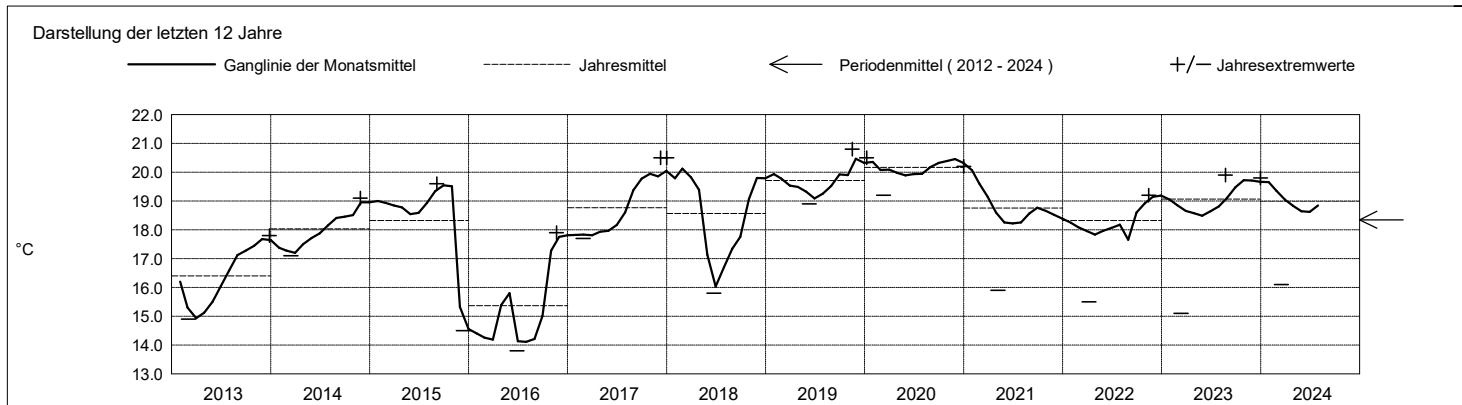
Abstichpunkt: 255.62 m ü.M. OK Terrain: 255.84

2024	Januar	Februar	März	April	Mai	Juni	Juli	August	September	Oktober	November	Dezember	
Tagesmittel	19.8 +	19.5 +	19.2 +	18.9 +	18.8 +	18.6 -	18.7 -	19.0 -					1
	19.7	19.5 +	19.2 +	18.9 +	18.8 +	18.6 -	18.7 -	19.0 -					2
	19.8 +	19.5 +	19.2 +	18.9 +	18.8 +	18.6 -	18.7 -	19.0 -					3
	19.8 +	19.5 +	19.2 +	18.9 +	18.8 +	18.6 -	18.7 -	19.0 -					4
	19.8 +	19.5 +	19.2 +	18.9 +	18.8 +	18.6 -	18.7 -	19.0 -					5
	19.8 +	19.5 +	19.2 +	18.9 +	18.2 -	18.6 -	18.9	19.0 -					6
	19.8 +	19.4	19.2 +	18.9 +	18.7	18.6 -	18.8						7
	19.8 +	19.4	19.1	18.9 +	18.7	18.6 -	18.8						8
	19.8 +	19.4	19.1	18.9 +	18.7	18.6 -	18.8						9
	19.8 +	19.4	19.1	18.9 +	18.7	18.6 -	18.8						10
°C	19.8 +	19.4	19.1	18.9 +	18.7	18.6 -	18.8						11
	19.7	19.4	19.1	18.8 -	18.7	18.6 -	18.8						12
	19.7	19.4	19.1	18.8 -	18.7	18.6 -	18.8						13
	19.7	19.4	19.1	18.8 -	18.7	18.6 -	18.8						14
	19.7	19.4	19.0	18.8 -	18.7	18.6 -	18.8						15
	19.7	19.3	19.0	18.8 -	18.7	18.6 -	18.9						16
	19.5	19.3	19.0	18.8 -	18.4	18.6 -	18.8						17
	19.4	19.3	18.5 -	18.8 -	18.7	18.6 -	18.8						18
	19.7	19.3	19.0	18.8 -	18.7	18.6 -	18.9						19
	19.7	19.3	19.0	18.8 -	18.6	18.6 -	18.9						20
	19.6	19.3	19.0	18.8 -	18.4	18.6 -	18.9						21
	19.2 -	19.3	19.0	18.8 -	18.7	18.7 +	18.9						22
	19.6	19.2 -	19.0	18.8 -	18.6	18.7 +	18.9						23
	19.6	19.3	19.0	18.8 -	18.6	18.7 +	18.9						24
	19.6	19.3	19.0	18.8 -	18.6	18.7 +	18.9						25
+ Maximum	19.6	19.3	19.0	18.8 -	18.6	18.7 +	18.9						26
	19.6	19.2 -	19.0	18.8 -	18.6	18.7 +	18.9						27
- Minimum	19.6	19.2 -	19.0	18.8 -	18.6	18.7 +	19.0 +						28
	19.6	19.2 -	19.0	18.8 -	18.6	18.7 +	19.0 +						29
	19.5		18.9	18.8 -	18.6	18.7 +	19.0 +						30
	19.5		18.9	18.8 -	18.5	18.7 +	19.0 +						31
Monatsmittel	19.7 +	19.4	19.0	18.8	18.6 -	18.6 -	18.8	19.0					°C
Spitze Datum	19.8 + 1.	19.5 1.	19.2 1.	18.9 1.	18.8 1.	18.7 - 1.	19.5 6.	19.0 1.					°C
Amplitude	3.4 +	0.9	3.1	0.2	1.9	0.6	0.8	0.0 -					°C

Jahr Mittel: 19.0 Spitze: 19.8 (01.01.2024) Minimum: 16.1 (18.03.2024) Amplitude: 3.7



Periode	2012 - 2024 (12 Jahre)												
Monatsmittel	18.5	18.3	18.1	18.1	17.7	17.5 -	17.7	17.9	18.2	18.8 +	18.8 +	18.6	°C
Monats-Spitze Jahr	20.5 2018	20.4 2020	20.3 2020	20.1 2020	20.0 - 2020	20.0 - 2020	20.2 2019	20.4 2020	20.5 2020	20.5 2019	20.8 + 2019	20.6 2019	°C
Monats-Minimum Jahr	14.3 2016	14.2 2016	14.1 2016	14.2 2016	13.8 2012	13.7 2012	13.6 - 2012	13.6 - 2012	13.8 2012	15.1 + 2012	14.7 2015	14.5 2015	°C
Monats-Amplitude Jahr	3.4 2024	2.5 2022	3.6 + 2023	2.4 2022	3.5 2012	1.1 - 2023	1.9 2018	1.7 2022	2.6 2018	3.0 2018	3.4 2015	3.0 2023	°C
Periode	Mittel: 18.2			Spitze: 20.8 (16.11.2019)				Minimum: 13.6 (01.07.2012)			Amplitude: 7.2		



Temperatur

Pegel 1871 Novartis Campus Hauptporte (1871) - Basel

Amt für Umwelt und Energie

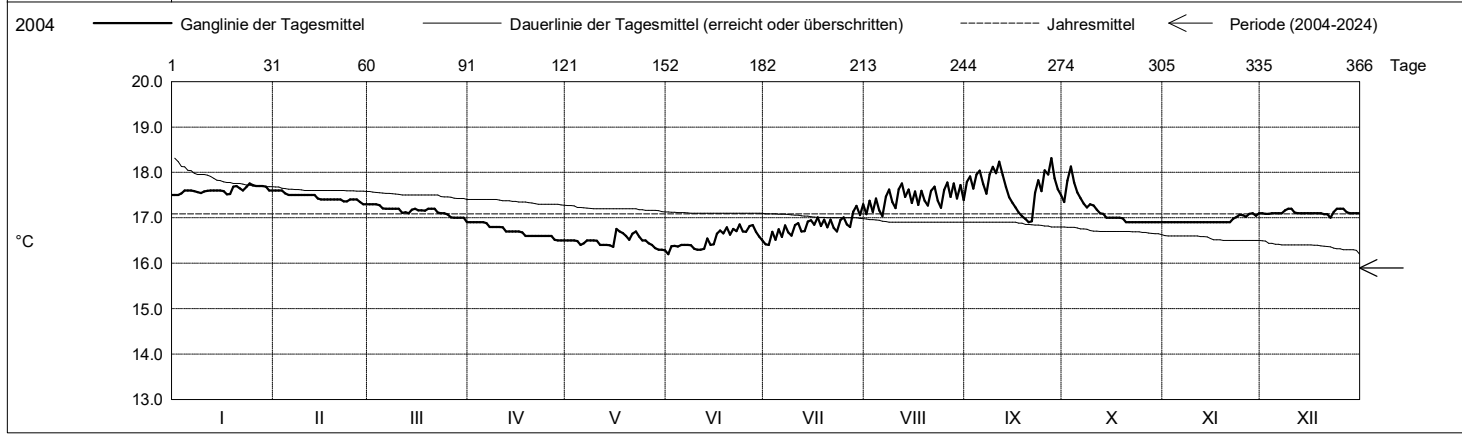
Koordinaten: 2610'713 / 1268'966

Kanton Basel-Stadt

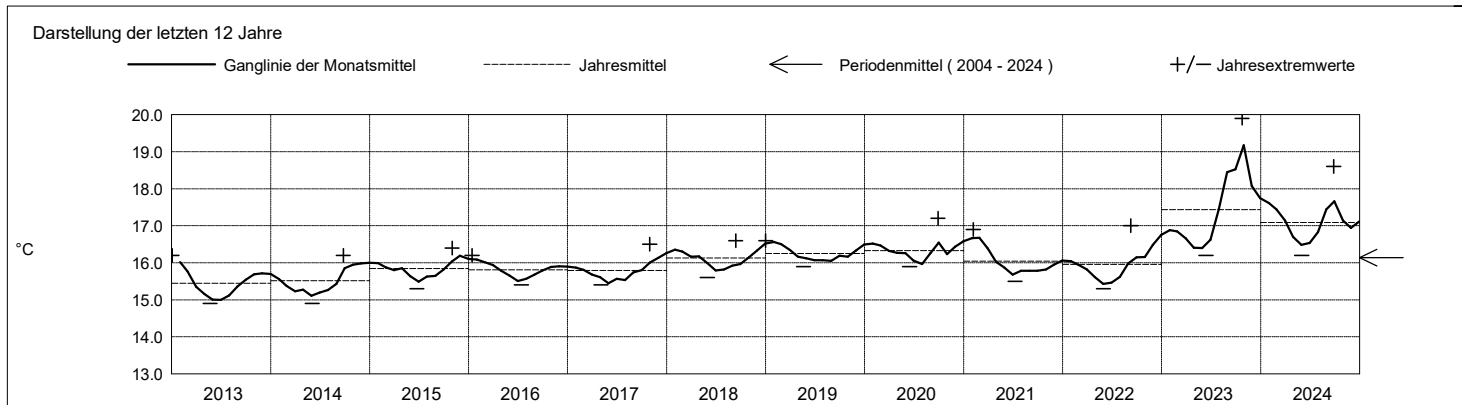
Abstichpunkt: 256.08 m ü.M. OK Terrain: 256.37

2024	Januar	Februar	März	April	Mai	Juni	Juli	August	September	Oktober	November	Dezember			
Tagesmittel	1	17.5 -	17.6 +	17.3 +	16.9 +	16.5	16.2 -	16.4 -	17.1	17.8	17.3	16.9 -	17.1	1	
	2	17.5 -	17.6 +	17.3 +	16.9 +	16.5	16.4	16.4 -	17.4	17.9	17.8	16.9 -	17.1	2	
	3	17.5 -	17.6 +	17.3 +	16.9 +	16.5	16.4	16.7	17.1	17.6	18.1 +	16.9 -	17.1	3	
	4	17.6	17.5	17.3 +	16.9 +	16.5	16.4	16.5	17.4	18.0	17.8	16.9 -	17.1	4	
	5	17.6	17.5	17.2	16.9 +	16.4	16.4	16.7	17.2	18.0	17.6	16.9 -	17.1	5	
	6	17.6	17.5	17.2	16.9 +	16.4	16.4	16.6	17.0 -	17.7	17.4	16.9 -	17.1	6	
	7	17.6	17.5	17.2	16.8	16.5	16.4	16.8	17.5	17.3	17.3	16.9 -	17.1	7	
	8	17.6	17.5	17.2	16.8	16.5	16.4	16.7	17.6	18.0	17.2	16.9 -	17.2 +	8	
	9	17.5 -	17.5	17.2	16.8	16.5	16.3	16.6	17.4	18.1	17.3	16.9 -	17.2 +	9	
	10	17.6	17.5	17.2	16.8	16.5	16.3	16.8	17.2	18.0	17.3	16.9 -	17.2 +	10	
°C	11	17.6	17.5	17.1	16.8	16.4	16.3	16.9	17.6	18.2	17.2	16.9 -	17.1	11	
	12	17.6	17.5	17.1	16.7	16.4	16.3	16.7	17.8 +	17.9	17.1	16.9 -	17.1	12	
	13	17.6	17.5	17.1	16.7	16.4	16.5	16.7	17.5	17.7	17.1	16.9 -	17.1	13	
	14	17.6	17.4	17.2	16.7	16.4	16.4	16.9	17.6	17.5	17.0	16.9 -	17.1	14	
	15	17.6	17.4	17.2	16.7	16.4	16.4	16.9	17.3	17.3	17.0	16.9 -	17.1	15	
	16	17.6	17.4	17.2	16.7	16.8 +	16.6	16.8	17.6	17.2	17.0	16.9 -	17.1	16	
	17	17.5 -	17.4	17.2	16.7	16.7	16.7	17.0	17.3	17.1	17.0	16.9 -	17.1	17	
	18	17.5 -	17.4	17.2	16.6	16.7	16.7	16.8	17.6	17.0	17.0	16.9 -	17.1	18	
	19	17.7	17.4	17.2	16.6	16.6	16.8	17.0	17.4	17.0	17.0	16.9 -	17.1	19	
	20	17.7	17.4	17.2	16.6	16.5	16.6	16.8	17.3	16.9 -	16.9 -	16.9 -	17.1	20	
+ Maximum	21	17.7	17.4	17.2	16.6	16.6	16.8	17.0	17.6	16.9 -	16.9 -	16.9 -	17.1	21	
	22	17.6	17.4	17.1	16.6	16.7	16.7	16.8	17.7	17.5	16.9 -	17.0	17.0 -	22	
	23	17.7	17.4	17.1	16.6	16.6	16.9 +	16.7	17.4	17.8	16.9 -	17.0	17.1	23	
	24	17.8 +	17.4	17.1	16.6	16.5	16.7	17.0	17.2	17.6	16.9 -	17.1 +	17.2 +	24	
	25	17.7	17.4	17.1	16.6	16.5	16.7	17.0	17.6	18.0	16.9 -	17.1 +	17.2 +	25	
	- Minimum	26	17.7	17.4	17.0	16.6	16.4	16.8	16.9	17.8 +	18.0	16.9 -	17.0	17.2 +	26
		27	17.7	17.3 -	17.0	16.5 -	16.4	16.8	16.8	17.5	18.3 +	16.9 -	17.1 +	17.1	27
		28	17.7	17.3 -	17.0	16.5 -	16.3 -	16.7	17.1	17.8 +	17.9	16.9 -	17.1 +	17.1	28
		29	17.7	17.3 -	17.0	16.5 -	16.3 -	16.6	17.3 +	17.4	17.6	16.9 -	17.0	17.1	29
		30	17.6	17.3 -	17.0	16.5 -	16.3 -	16.5	17.1	17.7	17.5	16.9 -	17.1 +	17.1	30
31		17.6	17.3 -	16.9 -	16.5 -	16.3 -	16.5	17.3 +	17.4	17.5	16.9 -	17.1 +	17.1	31	
Monatsmittel	17.6	17.4	17.1	16.7	16.5 -	16.5 -	16.8	17.4	17.7 +	17.1	16.9	17.1	°C		
Spitze Datum	24.	1.	1.	16.9 - 1.	16.9 - 16.	17.0 23.	17.4 28.	18.0 25.	18.6 + 26.	18.4 2.	17.1 23.	17.2 8.	°C		
Amplitude	0.3	0.3	0.4	0.4	0.7	0.8	1.0	1.0	1.7 +	1.5	0.2 -	0.2 -	°C		

Jahr Mittel: 17.1 Spitze: 18.6 (26.09.2024) Minimum: 16.2 (31.05.2024) Amplitude: 2.4



Periode	2004 - 2024 (20 Jahre)												
Monatsmittel	16.2 +	16.1	15.9	15.7	15.5 -	15.5 -	15.6	15.9	16.0	16.1	16.1	16.2 +	°C
Monats-Spitze Jahr	17.8 2024	17.6 2024	17.3 2024	16.9 - 2024	16.9 - 2024	17.9 2007	18.2 2023	19.3 2023	19.5 2023	19.9 + 2023	19.0 2023	18.1 2023	°C
Monats-Minimum Jahr	14.3 2007	14.5 2007	14.6 + 2006	13.9 2006	13.3 - 2005	13.5 2005	13.3 - 2005	13.3 - 2005	13.6 2005	14.0 2005	14.1 2006	14.2 2006	°C
Monats-Amplitude Jahr	0.5 - 2005	0.5 - 2011	0.5 - 2007	1.0 2005	1.7 2007	3.3 + 2007	1.2 2023	1.5 2023	2.2 2023	1.5 2024	1.3 2023	0.7 2004	°C
Periode	Mittel: 15.9			Spitze: 19.9 (25.10.2023)			Minimum: 13.3 (23.05.2005)			Amplitude: 6.6			



Temperatur

Pegel 1884 Grenzstrasse (1884) - Basel

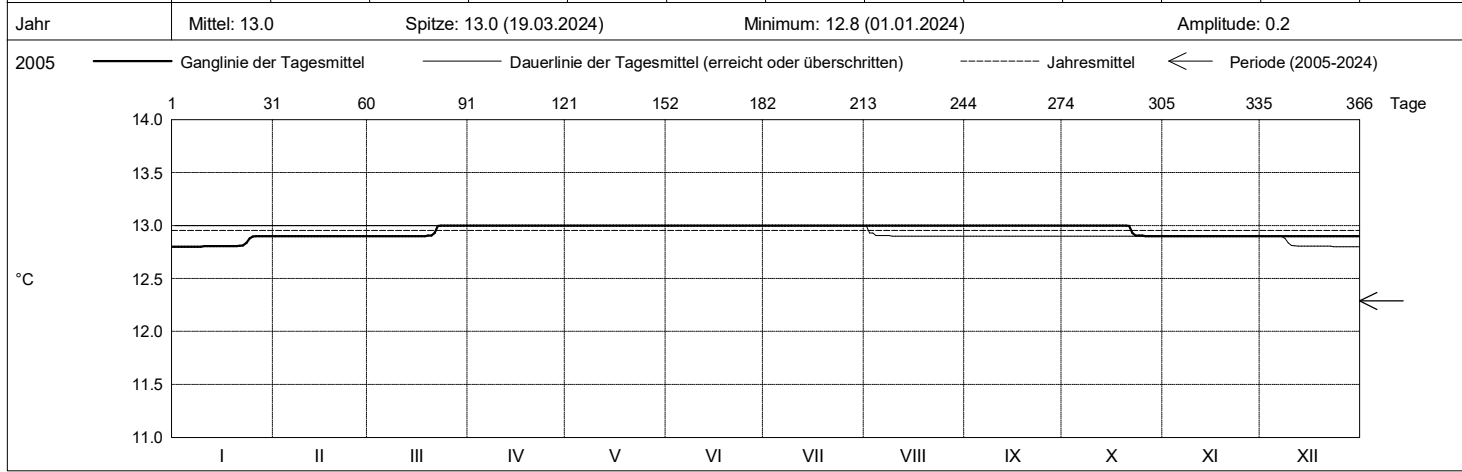
Amt für Umwelt und Energie

Koordinaten: 2612'297 / 1270'560

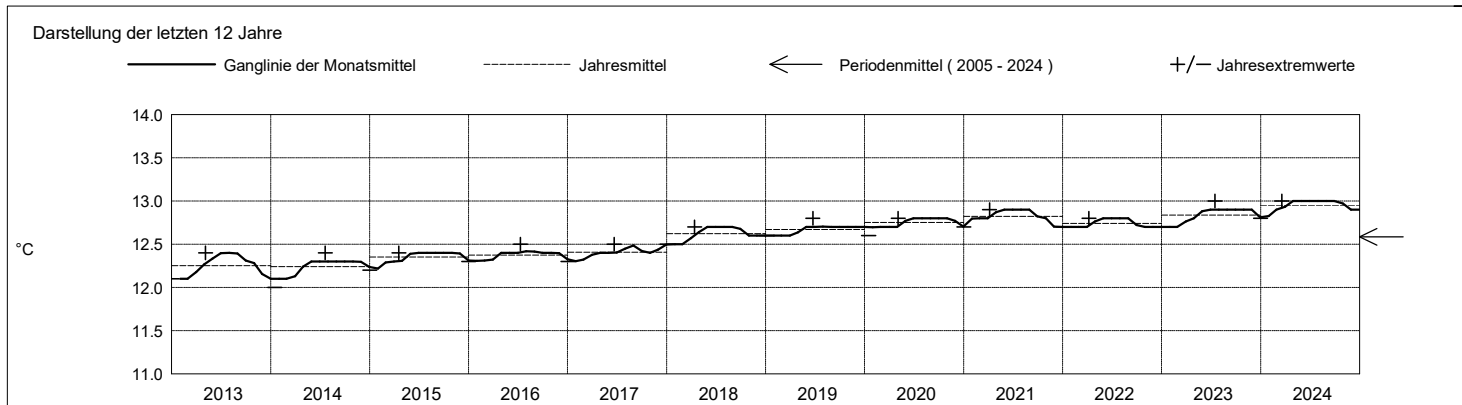
Kanton Basel-Stadt

Abstichpunkt: 251.90 m ü.M. OK Terrain: 252.14

2024	Januar	Februar	März	April	Mai	Juni	Juli	August	September	Oktober	November	Dezember	
Tagesmittel	12.8 -	12.9 -	12.9 -	13.0 -	13.0 -	13.0 -	13.0 -	13.0 -	13.0 -	13.0 +	12.9 -	12.9 -	1
	2	12.8 -	12.9 -	12.9 -	13.0 -	13.0 -	13.0 -	13.0 -	13.0 -	13.0 +	12.9 -	12.9 -	2
	3	12.8 -	12.9 -	12.9 -	13.0 -	13.0 -	13.0 -	13.0 -	13.0 -	13.0 +	12.9 -	12.9 -	3
	4	12.8 -	12.9 -	12.9 -	13.0 -	13.0 -	13.0 -	13.0 -	13.0 -	13.0 +	12.9 -	12.9 -	4
	5	12.8 -	12.9 -	12.9 -	13.0 -	13.0 -	13.0 -	13.0 -	13.0 -	13.0 +	12.9 -	12.9 -	5
	6	12.8 -	12.9 -	12.9 -	13.0 -	13.0 -	13.0 -	13.0 -	13.0 -	13.0 +	12.9 -	12.9 -	6
	7	12.8 -	12.9 -	12.9 -	13.0 -	13.0 -	13.0 -	13.0 -	13.0 -	13.0 +	12.9 -	12.9 -	7
	8	12.8 -	12.9 -	12.9 -	13.0 -	13.0 -	13.0 -	13.0 -	13.0 -	13.0 +	12.9 -	12.9 -	8
	9	12.8 -	12.9 -	12.9 -	13.0 -	13.0 -	13.0 -	13.0 -	13.0 -	13.0 +	12.9 -	12.9 -	9
	10	12.8 -	12.9 -	12.9 -	13.0 -	13.0 -	13.0 -	13.0 -	13.0 -	13.0 +	12.9 -	12.9 -	10
°C	11	12.8 -	12.9 -	12.9 -	13.0 -	13.0 -	13.0 -	13.0 -	13.0 -	13.0 +	12.9 -	12.9 -	11
	12	12.8 -	12.9 -	12.9 -	13.0 -	13.0 -	13.0 -	13.0 -	13.0 -	13.0 +	12.9 -	12.9 -	12
	13	12.8 -	12.9 -	12.9 -	13.0 -	13.0 -	13.0 -	13.0 -	13.0 -	13.0 +	12.9 -	12.9 -	13
	14	12.8 -	12.9 -	12.9 -	13.0 -	13.0 -	13.0 -	13.0 -	13.0 -	13.0 +	12.9 -	12.9 -	14
	15	12.8 -	12.9 -	12.9 -	13.0 -	13.0 -	13.0 -	13.0 -	13.0 -	13.0 +	12.9 -	12.9 -	15
	16	12.8 -	12.9 -	12.9 -	13.0 -	13.0 -	13.0 -	13.0 -	13.0 -	13.0 +	12.9 -	12.9 -	16
	17	12.8 -	12.9 -	12.9 -	13.0 -	13.0 -	13.0 -	13.0 -	13.0 -	13.0 +	12.9 -	12.9 -	17
	18	12.8 -	12.9 -	12.9 -	13.0 -	13.0 -	13.0 -	13.0 -	13.0 -	13.0 +	12.9 -	12.9 -	18
	19	12.8 -	12.9 -	12.9 -	13.0 -	13.0 -	13.0 -	13.0 -	13.0 -	13.0 +	12.9 -	12.9 -	19
	20	12.8 -	12.9 -	12.9 -	13.0 -	13.0 -	13.0 -	13.0 -	13.0 -	13.0 +	12.9 -	12.9 -	20
	21	12.8 -	12.9 -	12.9 -	13.0 -	13.0 -	13.0 -	13.0 -	13.0 -	13.0 +	12.9 -	12.9 -	21
	22	12.8 -	12.9 -	13.0 +	13.0 -	13.0 -	13.0 -	13.0 -	13.0 -	12.9 -	12.9 -	12.9 -	22
	23	12.8 -	12.9 -	13.0 +	13.0 -	13.0 -	13.0 -	13.0 -	13.0 -	12.9 -	12.9 -	12.9 -	23
	24	12.9 +	12.9 -	13.0 +	13.0 -	13.0 -	13.0 -	13.0 -	13.0 -	12.9 -	12.9 -	12.9 -	24
+ Maximum	25	12.9 +	12.9 -	13.0 +	13.0 -	13.0 -	13.0 -	13.0 -	13.0 -	12.9 -	12.9 -	12.9 -	25
	26	12.9 +	12.9 -	13.0 +	13.0 -	13.0 -	13.0 -	13.0 -	13.0 -	12.9 -	12.9 -	12.9 -	26
	27	12.9 +	12.9 -	13.0 +	13.0 -	13.0 -	13.0 -	13.0 -	13.0 -	12.9 -	12.9 -	12.9 -	27
- Minimum	28	12.9 +	12.9 -	13.0 +	13.0 -	13.0 -	13.0 -	13.0 -	13.0 -	12.9 -	12.9 -	12.9 -	28
	29	12.9 +	12.9 -	13.0 +	13.0 -	13.0 -	13.0 -	13.0 -	13.0 -	12.9 -	12.9 -	12.9 -	29
	30	12.9 +	12.9 -	13.0 +	13.0 -	13.0 -	13.0 -	13.0 -	13.0 -	12.9 -	12.9 -	12.9 -	30
	31	12.9 +	12.9 -	13.0 +	13.0 -	13.0 -	13.0 -	13.0 -	13.0 -	12.9 -	12.9 -	12.9 -	31
Monatsmittel	12.8 -	12.9	12.9	13.0 +	13.0 +	13.0 +	13.0 +	13.0 +	13.0 +	13.0 +	12.9	12.9	°C
Spitze Datum	12.9 - 10.	12.9 - 1.	13.0 + 19.	13.0 + 1.	13.0 + 1.	13.0 + 1.	13.0 + 1.	13.0 + 1.	13.0 + 1.	13.0 + 1.	12.9 - 1.	12.9 - 1.	°C
Amplitude	0.1 +	0.0 -	0.1 +	0.0 -	0.0 -	0.0 -	0.0 -	0.0 -	0.0 -	0.1 +	0.0 -	0.0 -	°C
Jahr	Mittel: 13.0 Spitze: 13.0 (19.03.2024) Minimum: 12.8 (01.01.2024) Amplitude: 0.2												



Periode	2005 - 2024 (19 Jahre)												
Monatsmittel	12.2 -	12.2 -	12.2 -	12.3	12.3	12.4 +	12.4 +	12.4 +	12.3	12.3	12.3	12.2 -	°C
Monats-Spitze Jahr	12.9 - 2024	12.9 - 2024	13.0 + 2024	13.0 + 2024	13.0 + 2024	13.0 + 2024	13.0 + 2023	13.0 + 2024	13.0 + 2024	13.0 + 2024	12.9 - 2023	12.9 - 2023	°C
Monats-Minimum Jahr	11.5 - 2007	11.5 - 2007	11.5 - 2007	11.6 - 2007	11.6 - 2007	11.7 + 2006	11.7 + 2006	11.7 + 2006	11.6 - 2006	11.5 - 2006	11.5 - 2006	11.5 - 2006	°C
Monats-Amplitude Jahr	0.1 - 2015	0.1 - 2015	0.1 - 2008	0.3 - 2011	0.2 - 2012	0.1 - 2012	0.1 - 2019	0.1 - 2019	0.2 - 2011	0.4 + 2011	0.1 - 2009	0.1 - 2014	°C
Periode	Mittel: 12.3 Spitze: 13.0 (16.07.2023) Minimum: 11.5 (19.10.2006) Amplitude: 1.5												



Temperatur

Pegel 1885 Brunnmattstr. 2 (1885) - Basel

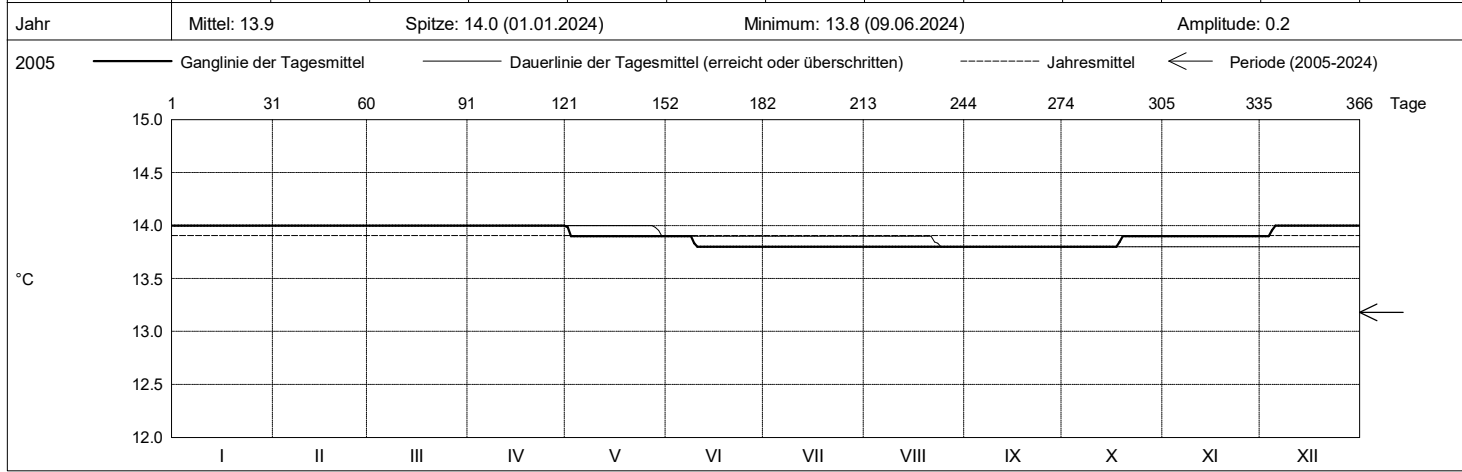
Amt für Umwelt und Energie

Koordinaten: 2611'441 / 1265'578

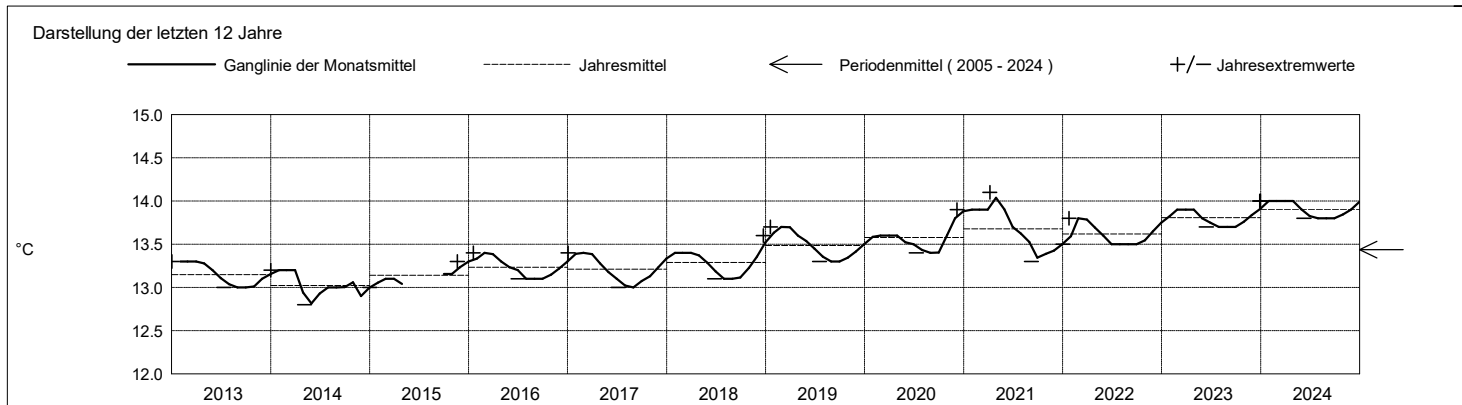
Kanton Basel-Stadt

Abstichpunkt: 283.41 m ü.M. OK Terrain: 282.35

2024		Januar	Februar	März	April	Mai	Juni	Juli	August	September	Oktober	November	Dezember		
Tagesmittel	1	14.0 -	14.0 -	14.0 -	14.0 -	14.0 +	13.9 +	13.8 -	13.8 -	13.8 -	13.8 -	13.9 -	13.9 -	1	
	2	14.0 -	14.0 -	14.0 -	14.0 -	13.9 -	13.9 +	13.8 -	13.8 -	13.8 -	13.8 -	13.9 -	13.9 -	2	
	3	14.0 -	14.0 -	14.0 -	14.0 -	13.9 -	13.9 +	13.8 -	13.8 -	13.8 -	13.8 -	13.9 -	13.9 -	3	
	4	14.0 -	14.0 -	14.0 -	14.0 -	13.9 -	13.9 +	13.8 -	13.8 -	13.8 -	13.8 -	13.9 -	14.0 +	4	
	5	14.0 -	14.0 -	14.0 -	14.0 -	13.9 -	13.9 +	13.8 -	13.8 -	13.8 -	13.8 -	13.9 -	14.0 +	5	
	6	14.0 -	14.0 -	14.0 -	14.0 -	13.9 -	13.9 +	13.8 -	13.8 -	13.8 -	13.8 -	13.9 -	14.0 +	6	
	7	14.0 -	14.0 -	14.0 -	14.0 -	13.9 -	13.9 +	13.8 -	13.8 -	13.8 -	13.8 -	13.9 -	14.0 +	7	
	8	14.0 -	14.0 -	14.0 -	14.0 -	13.9 -	13.9 +	13.8 -	13.8 -	13.8 -	13.8 -	13.9 -	14.0 +	8	
	9	14.0 -	14.0 -	14.0 -	14.0 -	13.9 -	13.8 -	13.8 -	13.8 -	13.8 -	13.8 -	13.9 -	14.0 +	9	
	10	14.0 -	14.0 -	14.0 -	14.0 -	13.9 -	13.8 -	13.8 -	13.8 -	13.8 -	13.8 -	13.9 -	14.0 +	10	
°C	11	14.0 -	14.0 -	14.0 -	14.0 -	13.9 -	13.8 -	13.8 -	13.8 -	13.8 -	13.8 -	13.9 -	14.0 +	11	
	12	14.0 -	14.0 -	14.0 -	14.0 -	13.9 -	13.8 -	13.8 -	13.8 -	13.8 -	13.8 -	13.9 -	14.0 +	12	
	13	14.0 -	14.0 -	14.0 -	14.0 -	13.9 -	13.8 -	13.8 -	13.8 -	13.8 -	13.8 -	13.9 -	14.0 +	13	
	14	14.0 -	14.0 -	14.0 -	14.0 -	13.9 -	13.8 -	13.8 -	13.8 -	13.8 -	13.8 -	13.9 -	14.0 +	14	
	15	14.0 -	14.0 -	14.0 -	14.0 -	13.9 -	13.8 -	13.8 -	13.8 -	13.8 -	13.8 -	13.9 -	14.0 +	15	
	16	14.0 -	14.0 -	14.0 -	14.0 -	13.9 -	13.8 -	13.8 -	13.8 -	13.8 -	13.8 -	13.9 -	14.0 +	16	
	17	14.0 -	14.0 -	14.0 -	14.0 -	13.9 -	13.8 -	13.8 -	13.8 -	13.8 -	13.8 -	13.9 -	14.0 +	17	
	18	14.0 -	14.0 -	14.0 -	14.0 -	13.9 -	13.8 -	13.8 -	13.8 -	13.8 -	13.8 -	13.9 -	14.0 +	18	
	19	14.0 -	14.0 -	14.0 -	14.0 -	13.9 -	13.8 -	13.8 -	13.8 -	13.8 -	13.8 -	13.9 +	13.9 -	14.0 +	19
	20	14.0 -	14.0 -	14.0 -	14.0 -	13.9 -	13.8 -	13.8 -	13.8 -	13.8 -	13.8 -	13.9 +	13.9 -	14.0 +	20
+ Maximum	21	14.0 -	14.0 -	14.0 -	14.0 -	13.9 -	13.8 -	13.8 -	13.8 -	13.8 -	13.9 +	13.9 -	14.0 +	21	
	22	14.0 -	14.0 -	14.0 -	14.0 -	13.9 -	13.8 -	13.8 -	13.8 -	13.8 -	13.9 +	13.9 -	14.0 +	22	
	23	14.0 -	14.0 -	14.0 -	14.0 -	13.9 -	13.8 -	13.8 -	13.8 -	13.8 -	13.9 +	13.9 -	14.0 +	23	
	24	14.0 -	14.0 -	14.0 -	14.0 -	13.9 -	13.8 -	13.8 -	13.8 -	13.8 -	13.9 +	13.9 -	14.0 +	24	
	25	14.0 -	14.0 -	14.0 -	14.0 -	13.9 -	13.8 -	13.8 -	13.8 -	13.8 -	13.9 +	13.9 -	14.0 +	25	
	26	14.0 -	14.0 -	14.0 -	14.0 -	13.9 -	13.8 -	13.8 -	13.8 -	13.8 -	13.9 +	13.9 -	14.0 +	26	
	27	14.0 -	14.0 -	14.0 -	14.0 -	13.9 -	13.8 -	13.8 -	13.8 -	13.8 -	13.9 +	13.9 -	14.0 +	27	
	28	14.0 -	14.0 -	14.0 -	14.0 -	13.9 -	13.8 -	13.8 -	13.8 -	13.8 -	13.9 +	13.9 -	14.0 +	28	
	29	14.0 -	14.0 -	14.0 -	14.0 -	13.9 -	13.8 -	13.8 -	13.8 -	13.8 -	13.9 +	13.9 -	14.0 +	29	
	30	14.0 -	14.0 -	14.0 -	14.0 -	13.9 -	13.8 -	13.8 -	13.8 -	13.8 -	13.9 +	13.9 -	14.0 +	30	
31	14.0 -	14.0 -	14.0 -	14.0 -	13.9 -	13.8 -	13.8 -	13.8 -	13.8 -	13.9 +	13.9 -	14.0 +	31		
Monatsmittel		14.0 +	14.0 +	14.0 +	14.0 +	13.9	13.8 -	13.8 -	13.8 -	13.8 -	13.8 -	13.9	14.0 +	°C	
Spitze Datum		14.0 + 1.	14.0 + 1.	14.0 + 1.	14.0 + 1.	14.0 + 1.	13.9 1.	13.8 - 1.	13.8 - 1.	13.8 - 1.	13.9 18.	13.9 1.	14.0 + 4.	°C	
Amplitude		0.0 -	0.0 -	0.0 -	0.0 -	0.1 +	0.1 +	0.0 -	0.0 -	0.0 -	0.1 +	0.0 -	0.1 +	°C	
Jahr		Mittel: 13.9			Spitze: 14.0 (01.01.2024)			Minimum: 13.8 (09.06.2024)			Amplitude: 0.2				



Periode	2005 - 2024 (19 Jahre)												
Monatsmittel	13.3 +	13.3 +	13.3 +	13.3 +	13.2	13.1	13.1	13.0 -	13.0 -	13.1	13.2	13.2	°C
Monats-Spitze Jahr	14.0 2024	14.0 2024	14.0 2024	14.1 + 2021	14.0 2021	13.9 2024	13.8 - 2024	13.8 - 2024	13.8 - 2024	13.9 2024	13.9 2023	14.0 2023	°C
Monats-Minimum Jahr	12.7 + 2007	12.7 + 2007	12.7 + 2007	12.7 + 2006	12.6 2006	12.5 2006	12.4 - 2006	12.4 - 2006	12.4 - 2006	12.5 2006	12.5 2006	12.6 2006	°C
Monats-Amplitude Jahr	0.3 + 2012	0.1 - 2008	0.1 - 2022	0.3 + 2014	0.3 + 2021	0.2 2014	0.2 2010	0.1 - 2009	0.2 2021	0.3 + 2020	0.1 - 2007	0.3 + 2005	°C
Periode	Mittel: 13.2			Spitze: 14.1 (07.04.2021)			Minimum: 12.4 (28.07.2006)			Amplitude: 1.7			



Temperatur

Pegel 1886 General Guisan-Str. (1886) - Basel

Amt für Umwelt und Energie

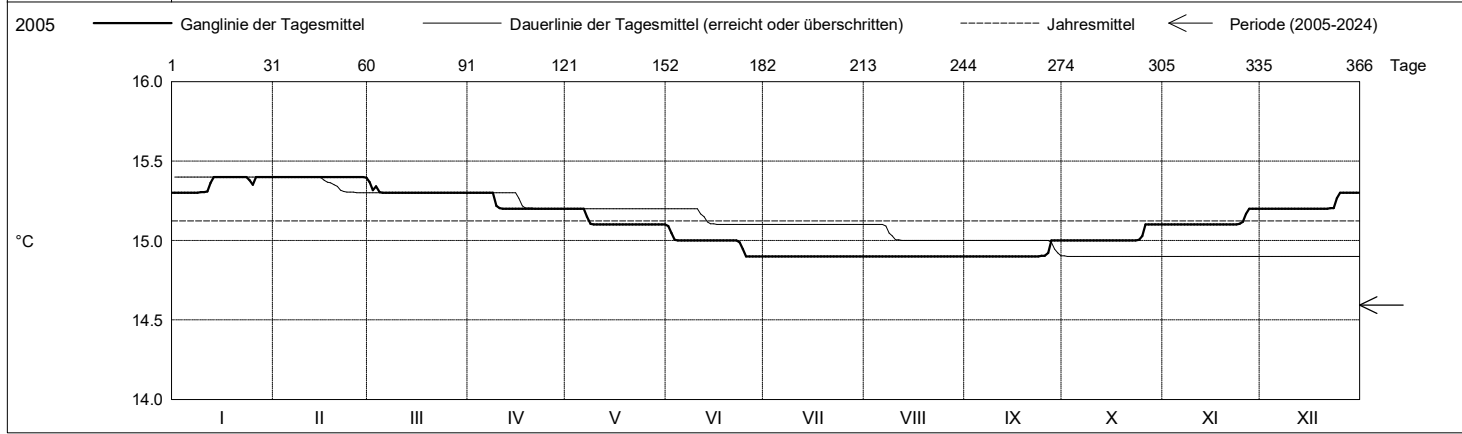
Koordinaten: 2609'559 / 1266'561

Kanton Basel-Stadt

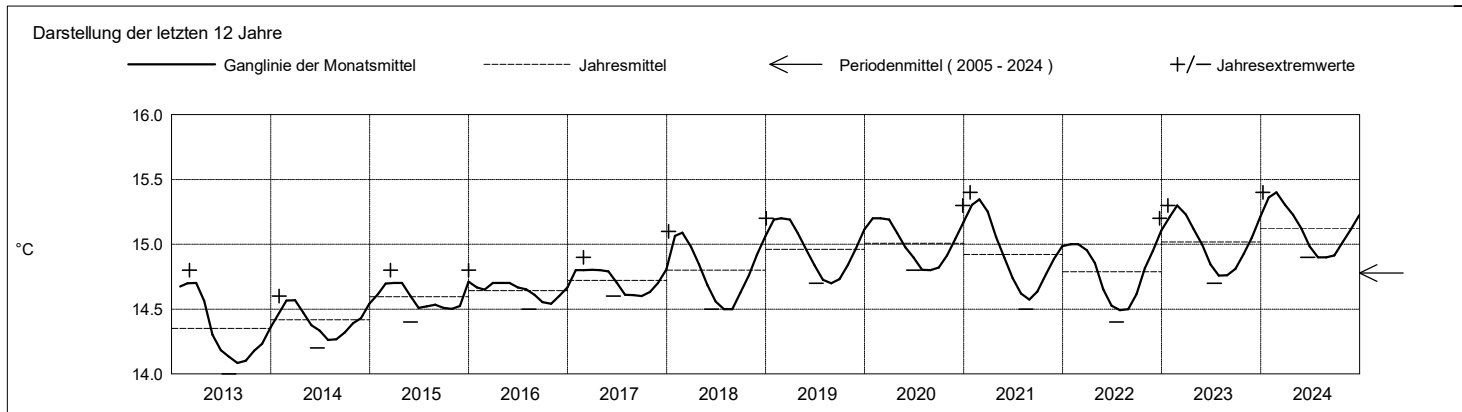
Abstichpunkt: 280.03 m ü.M. OK Terrain: 279.03

2024	Januar	Februar	März	April	Mai	Juni	Juli	August	September	Oktober	November	Dezember		
Tagesmittel	1	15.3 -	15.4 -	15.4 +	15.3 +	15.2 +	15.1 +	14.9 -	14.9 -	14.9 -	15.0 -	15.1 -	15.2 -	1
	2	15.3 -	15.4 -	15.3 -	15.3 +	15.2 +	15.0	14.9 -	14.9 -	14.9 -	15.0 -	15.1 -	15.2 -	2
	3	15.3 -	15.4 -	15.3 -	15.3 +	15.2 +	15.0	14.9 -	14.9 -	14.9 -	15.0 -	15.1 -	15.2 -	3
	4	15.3 -	15.4 -	15.3 -	15.3 +	15.2 +	15.0	14.9 -	14.9 -	14.9 -	15.0 -	15.1 -	15.2 -	4
	5	15.3 -	15.4 -	15.3 -	15.3 +	15.2 +	15.0	14.9 -	14.9 -	14.9 -	15.0 -	15.1 -	15.2 -	5
	6	15.3 -	15.4 -	15.3 -	15.3 +	15.2 +	15.0	14.9 -	14.9 -	14.9 -	15.0 -	15.1 -	15.2 -	6
	7	15.3 -	15.4 -	15.3 -	15.3 +	15.1 -	15.0	14.9 -	14.9 -	14.9 -	15.0 -	15.1 -	15.2 -	7
	8	15.3 -	15.4 -	15.3 -	15.3 +	15.1 -	15.0	14.9 -	14.9 -	14.9 -	15.0 -	15.1 -	15.2 -	8
	9	15.3 -	15.4 -	15.3 -	15.2 -	15.1 -	15.0	14.9 -	14.9 -	14.9 -	15.0 -	15.1 -	15.2 -	9
	10	15.3 -	15.4 -	15.3 -	15.2 -	15.1 -	15.0	14.9 -	14.9 -	14.9 -	15.0 -	15.1 -	15.2 -	10
°C	11	15.3 -	15.4 -	15.3 -	15.2 -	15.1 -	15.0	14.9 -	14.9 -	14.9 -	15.0 -	15.1 -	15.2 -	11
	12	15.4 +	15.4 -	15.3 -	15.2 -	15.1 -	15.0	14.9 -	14.9 -	14.9 -	15.0 -	15.1 -	15.2 -	12
	13	15.4 +	15.4 -	15.3 -	15.2 -	15.1 -	15.0	14.9 -	14.9 -	14.9 -	15.0 -	15.1 -	15.2 -	13
	14	15.4 +	15.4 -	15.3 -	15.2 -	15.1 -	15.0	14.9 -	14.9 -	14.9 -	15.0 -	15.1 -	15.2 -	14
	15	15.4 +	15.4 -	15.3 -	15.2 -	15.1 -	15.0	14.9 -	14.9 -	14.9 -	15.0 -	15.1 -	15.2 -	15
	16	15.4 +	15.4 -	15.3 -	15.2 -	15.1 -	15.0	14.9 -	14.9 -	14.9 -	15.0 -	15.1 -	15.2 -	16
	17	15.4 +	15.4 -	15.3 -	15.2 -	15.1 -	15.0	14.9 -	14.9 -	14.9 -	15.0 -	15.1 -	15.2 -	17
	18	15.4 +	15.4 -	15.3 -	15.2 -	15.1 -	15.0	14.9 -	14.9 -	14.9 -	15.0 -	15.1 -	15.2 -	18
	19	15.4 +	15.4 -	15.3 -	15.2 -	15.1 -	15.0	14.9 -	14.9 -	14.9 -	15.0 -	15.1 -	15.2 -	19
	20	15.4 +	15.4 -	15.3 -	15.2 -	15.1 -	15.0	14.9 -	14.9 -	14.9 -	15.0 -	15.1 -	15.2 -	20
+ Maximum	21	15.4 +	15.4 -	15.3 -	15.2 -	15.1 -	15.0	14.9 -	14.9 -	14.9 -	15.0 -	15.1 -	15.2 -	21
	22	15.4 +	15.4 -	15.3 -	15.2 -	15.1 -	15.0	14.9 -	14.9 -	14.9 -	15.0 -	15.1 -	15.2 -	22
	23	15.4 +	15.4 -	15.3 -	15.2 -	15.1 -	15.0	14.9 -	14.9 -	14.9 -	15.0 -	15.1 -	15.2 -	23
	24	15.4 +	15.4 -	15.3 -	15.2 -	15.1 -	14.9 -	14.9 -	14.9 -	15.0 -	15.1 -	15.3 +	24	
	25	15.4 +	15.4 -	15.3 -	15.2 -	15.1 -	14.9 -	14.9 -	14.9 -	14.9 -	15.0 -	15.1 -	15.3 +	25
	- Minimum	26	15.4 +	15.4 -	15.3 -	15.2 -	15.1 -	14.9 -	14.9 -	14.9 -	15.1 +	15.2 +	15.3 +	26
		27	15.4 +	15.4 -	15.3 -	15.2 -	15.1 -	14.9 -	14.9 -	14.9 -	15.0 +	15.1 +	15.2 +	27
		28	15.4 +	15.4 -	15.3 -	15.2 -	15.1 -	14.9 -	14.9 -	14.9 -	15.0 +	15.1 +	15.2 +	28
		29	15.4 +	15.4 -	15.3 -	15.2 -	15.1 -	14.9 -	14.9 -	14.9 -	15.0 +	15.1 +	15.2 +	29
		30	15.4 +	15.4 -	15.3 -	15.2 -	15.1 -	14.9 -	14.9 -	14.9 -	15.0 +	15.1 +	15.2 +	30
31		15.4 +	15.4 -	15.3 -	15.2 -	15.1 -	14.9 -	14.9 -	14.9 -	15.0 +	15.1 +	15.2 +	31	
Monatsmittel	15.4 +	15.4 +	15.3	15.2	15.1	15.0	14.9 -	14.9 -	14.9 -	15.0	15.1	15.2	°C	
Spitze Datum	15.4 + 9.	15.4 + 1.	15.4 + 1.	15.3 1.	15.2 1.	15.1 1.	14.9 - 1.	14.9 - 1.	15.0 24.	15.1 24.	15.2 24.	15.3 22.	°C	
Amplitude	0.1	0.1	0.1	0.1	0.1	0.2 +	0.0 -	0.0 -	0.1	0.1	0.1	0.1	°C	

Jahr Mittel: 15.1 Spitze: 15.4 (09.01.2024) Minimum: 14.9 (23.06.2024) Amplitude: 0.5



Periode	2005 - 2024 (19 Jahre)												
Monatsmittel	14.8 +	14.8 +	14.8 +	14.7	14.6	14.4 -	14.4 -	14.4 -	14.4 -	14.5	14.6	14.7	°C
Monats-Spitze Jahr	15.4 + 2021	15.4 + 2021	15.4 + 2024	15.3 2024	15.2 2024	15.1 2024	14.9 - 2020	14.9 - 2024	15.0 2024	15.1 2024	15.2 2024	15.3 2020	°C
Monats-Minimum Jahr	14.3 + 2006	14.2 2007	14.1 2007	14.1 2006	13.9 2006	13.8 2006	13.7 - 2006	13.7 - 2006	13.8 2006	14.0 2005	14.0 2005	14.1 2005	°C
Monats-Amplitude Jahr	0.2 2016	0.1 - 2007	0.2 2013	0.3 2013	0.3 2011	0.3 2010	0.4 + 2008	0.3 2009	0.2 2009	0.2 2009	0.2 2010	0.2 2005	°C
Periode	Mittel: 14.6			Spitze: 15.4 (24.01.2021)			Minimum: 13.7 (07.07.2006)			Amplitude: 1.7			



Temperatur

Pegel 1893 Am Bachgraben (1893) - Basel

Amt für Umwelt und Energie

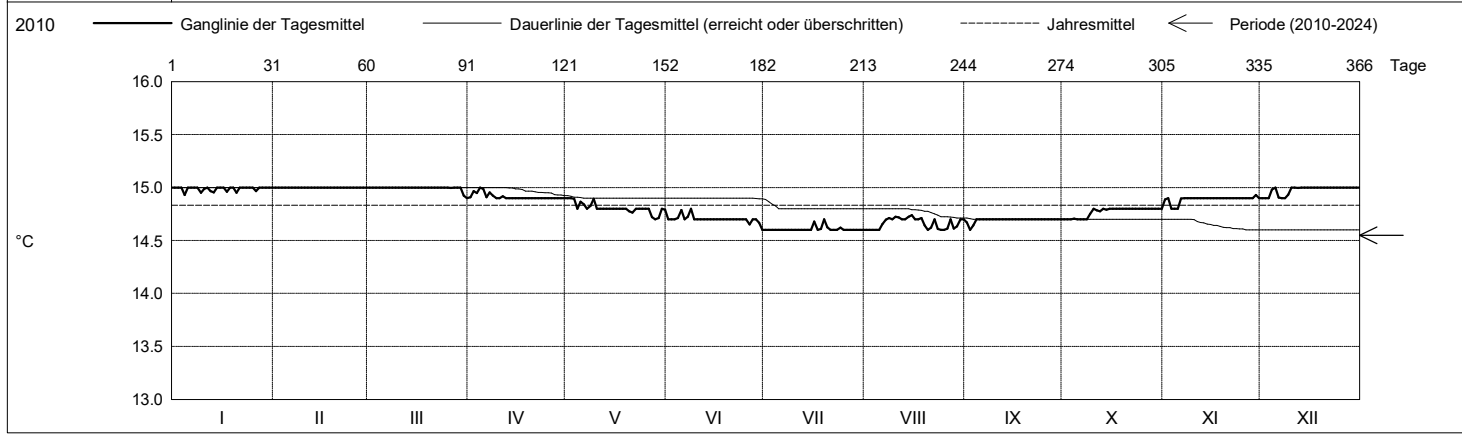
Koordinaten: 2609'676 / 1269'593

Kanton Basel-Stadt

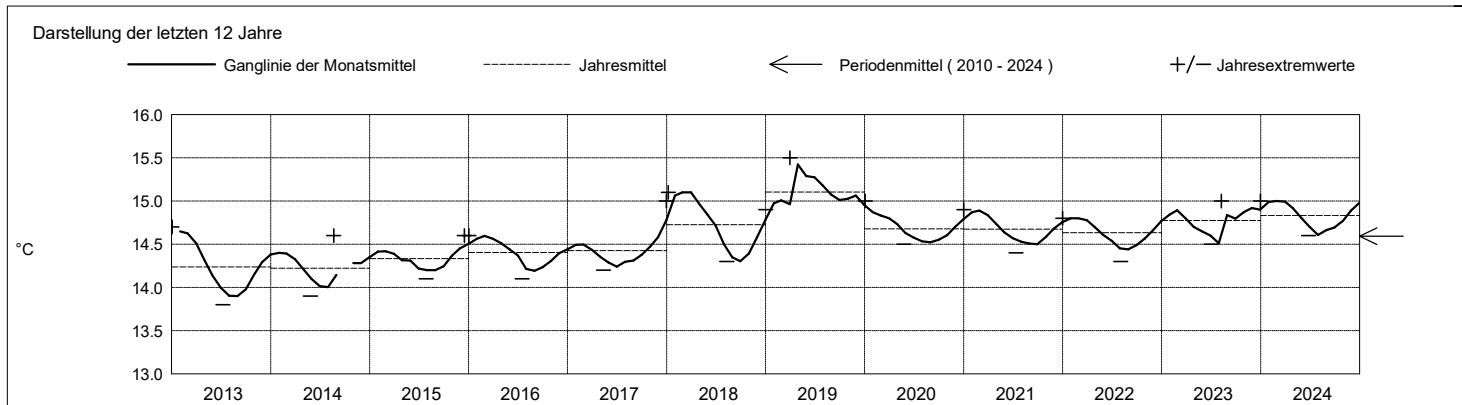
Abstichpunkt: 257.97 m ü.M. OK Terrain: 258.16

2024	Januar	Februar	März	April	Mai	Juni	Juli	August	September	Oktober	November	Dezember		
Tagesmittel	1	15.0 +	15.0 -	15.0 +	14.9 -	14.9 +	14.7	14.6 -	14.6 -	14.7 +	14.7 -	14.9 +	14.9 -	1
	2	15.0 +	15.0 -	15.0 +	15.0 +	14.9 +	14.7	14.6 -	14.6 -	14.6 -	14.7 -	14.9 +	14.9 -	2
	3	15.0 +	15.0 -	15.0 +	14.9 -	14.9 +	14.7	14.6 -	14.6 -	14.6 -	14.7 -	14.8 -	14.9 -	3
	4	14.9 -	15.0 -	15.0 +	15.0 +	14.8	14.7	14.6 -	14.6 -	14.7 +	14.7 -	14.8 -	15.0 +	4
	5	15.0 +	15.0 -	15.0 +	15.0 +	14.9 +	14.8 +	14.6 -	14.6 -	14.7 +	14.7 -	14.8 -	15.0 +	5
	6	15.0 +	15.0 -	15.0 +	14.9 -	14.8	14.7	14.6 -	14.7 +	14.7 +	14.7 -	14.9 +	14.9 -	6
	7	15.0 +	15.0 -	15.0 +	15.0 +	14.8	14.7	14.6 -	14.7 +	14.7 +	14.7 -	14.9 +	14.9 -	7
	8	15.0 +	15.0 -	15.0 +	14.9 -	14.8	14.8 +	14.6 -	14.7 +	14.7 +	14.7 -	14.9 +	14.9 -	8
	9	14.9 -	15.0 -	15.0 +	14.9 -	14.9 +	14.7	14.6 -	14.7 +	14.7 +	14.8 +	14.9 +	14.9 -	9
	10	15.0 +	15.0 -	15.0 +	14.9 -	14.8	14.7	14.6 -	14.7 +	14.7 +	14.8 +	14.9 +	15.0 +	10
°C	11	15.0 +	15.0 -	15.0 +	14.9 -	14.8	14.7	14.6 -	14.7 +	14.7 +	14.8 +	14.9 +	15.0 +	11
	12	15.0 +	15.0 -	15.0 +	14.9 -	14.8	14.7	14.6 -	14.7 +	14.7 +	14.8 +	14.9 +	15.0 +	12
	13	15.0 +	15.0 -	15.0 +	14.9 -	14.8	14.7	14.6 -	14.7 +	14.7 +	14.8 +	14.9 +	15.0 +	13
	14	15.0 +	15.0 -	15.0 +	14.9 -	14.8	14.7	14.6 -	14.7 +	14.7 +	14.8 +	14.9 +	15.0 +	14
	15	15.0 +	15.0 -	15.0 +	14.9 -	14.8	14.7	14.6 -	14.7 +	14.7 +	14.8 +	14.9 +	15.0 +	15
	16	15.0 +	15.0 -	15.0 +	14.9 -	14.8	14.7	14.7 +	14.7 +	14.7 +	14.8 +	14.9 +	15.0 +	16
	17	15.0 +	15.0 -	15.0 +	14.9 -	14.8	14.7	14.6 -	14.7 +	14.7 +	14.8 +	14.9 +	15.0 +	17
	18	15.0 +	15.0 -	15.0 +	14.9 -	14.8	14.7	14.6 -	14.7 +	14.7 +	14.8 +	14.9 +	15.0 +	18
	19	15.0 +	15.0 -	15.0 +	14.9 -	14.8	14.7	14.7 +	14.6 -	14.7 +	14.8 +	14.9 +	15.0 +	19
	20	14.9 -	15.0 -	15.0 +	14.9 -	14.8	14.7	14.6 -	14.6 -	14.7 +	14.8 +	14.9 +	15.0 +	20
+ Maximum	21	15.0 +	15.0 -	15.0 +	14.9 -	14.8	14.7	14.6 -	14.6 -	14.7 +	14.8 +	14.9 +	15.0 +	21
	22	15.0 +	15.0 -	15.0 +	14.9 -	14.8	14.7	14.6 -	14.7 +	14.7 +	14.8 +	14.9 +	15.0 +	22
	23	15.0 +	15.0 -	15.0 +	14.9 -	14.8	14.7	14.6 -	14.6 -	14.7 +	14.8 +	14.9 +	15.0 +	23
	24	15.0 +	15.0 -	15.0 +	14.9 -	14.8	14.7	14.6 -	14.6 -	14.7 +	14.8 +	14.9 +	15.0 +	24
	25	15.0 +	15.0 -	15.0 +	14.9 -	14.8	14.7	14.6 -	14.6 -	14.7 +	14.8 +	14.9 +	15.0 +	25
	26	15.0 +	15.0 -	15.0 +	14.9 -	14.8	14.6 -	14.6 -	14.6 -	14.7 +	14.8 +	14.9 +	15.0 +	26
	27	15.0 +	15.0 -	15.0 +	14.9 -	14.7 -	14.7	14.6 -	14.7 +	14.7 +	14.8 +	14.9 +	15.0 +	27
	28	15.0 +	15.0 -	15.0 +	14.9 -	14.7 -	14.7	14.6 -	14.6 -	14.7 +	14.8 +	14.9 +	15.0 +	28
	29	15.0 +	15.0 -	15.0 +	14.9 -	14.7 -	14.7	14.6 -	14.6 -	14.7 +	14.8 +	14.9 +	15.0 +	29
	30	15.0 +	15.0 -	14.9 -	14.9 -	14.8	14.6 -	14.6 -	14.7 +	14.7 +	14.8 +	14.9 +	15.0 +	30
31	15.0 +	15.0 -	14.9 -	14.9 -	14.8	14.6 -	14.6 -	14.7 +	14.7 +	14.8 +	14.9 +	15.0 +	31	
Monatsmittel	15.0 +	15.0 +	15.0 +	14.9	14.8	14.7	14.6 -	14.7	14.7	14.8	14.9	15.0 +	°C	
Spitze Datum	15.0 + 1.	15.0 + 1.	15.0 + 1.	15.0 + 1.	14.9 1.	14.8 4.	14.7 16.	14.8 8.	14.7 - 1.	14.8 4.	15.0 + 29.	15.0 + 4.	°C	
Amplitude	0.1	0.0 -	0.1	0.1	0.2 +	0.2 +	0.1	0.2 +	0.1	0.1	0.2 +	0.1	°C	

Jahr Mittel: 14.8 Spitze: 15.0 (01.01.2024) Minimum: 14.6 (26.06.2024) Amplitude: 0.4



Periode	2010 - 2024 (14 Jahre)												
Monatsmittel	14.7 +	14.7 +	14.7 +	14.6	14.5	14.4 -	14.4 -	14.4 -	14.4 -	14.5	14.6	14.7 +	°C
Monats-Spitze Jahr	15.1 - 2018	15.1 - 2018	15.1 - 2018	15.5 + 2019	15.4 2019	15.4 2019	15.3 2019	15.1 - 2019	15.1 - 2019	15.1 - 2019	15.2 2019	15.1 - 2019	°C
Monats-Minimum Jahr	14.4 + 2012	14.3 2014	14.2 2011	14.1 2014	13.9 2014	13.9 2013	13.8 - 2013	13.8 - 2013	13.9 2013	14.0 2013	14.2 2013	14.3 2011	°C
Monats-Amplitude Jahr	0.2 - 2010	0.2 - 2010	0.4 2011	0.2 - 2011	0.3 2013	0.2 - 2010	0.2 - 2010	0.6 + 2014	0.2 - 2015	0.3 2013	0.2 - 2013	0.5 2017	°C
Periode	Mittel: 14.5			Spitze: 15.5 (01.04.2019)			Minimum: 13.8 (08.07.2013)			Amplitude: 1.7			



Temperatur

Pegel 2477 Dreirosenanlage (2477) - Basel

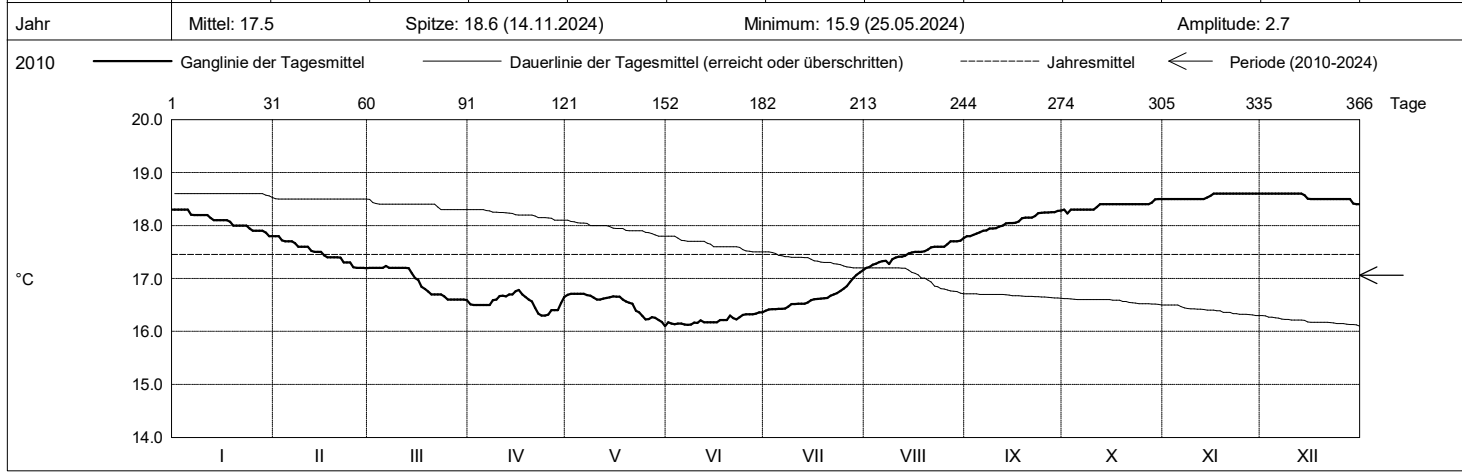
Amt für Umwelt und Energie

Koordinaten: 2611'391 / 1268'845

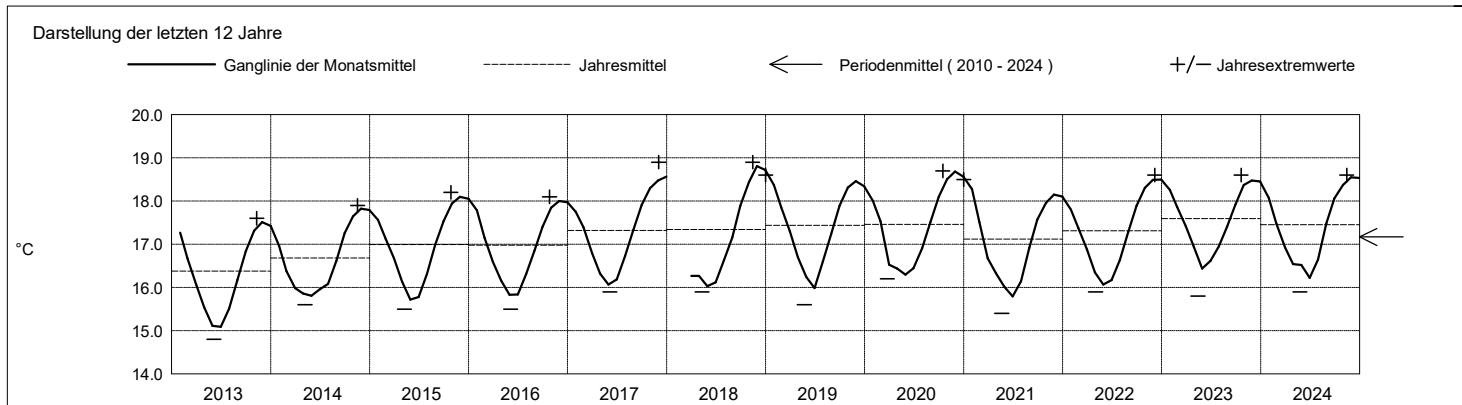
Kanton Basel-Stadt

Abstichpunkt: 252.85 m ü.M. OK Terrain: 252.97

2024	Januar	Februar	März	April	Mai	Juni	Juli	August	September	Oktober	November	Dezember			
Tagesmittel	1	18.3 +	17.8 +	17.2 +	16.5	16.7 +	16.2	16.4 -	17.2 -	17.8 -	18.3	18.5 -	18.6 +	1	
	2	18.3 +	17.8 +	17.2 +	16.5	16.7 +	16.1 -	16.4 -	17.2 -	17.8 -	18.2 -	18.5 -	18.6 +	2	
	3	18.3 +	17.7	17.2 +	16.5	16.7 +	16.1 -	16.4 -	17.3	17.8 -	18.3	18.5 -	18.6 +	3	
	4	18.3 +	17.7	17.2 +	16.5	16.7 +	16.1 -	16.4 -	17.3	17.8 -	18.3	18.5 -	18.6 +	4	
	5	18.3 +	17.7	17.2 +	16.5	16.7 +	16.1 -	16.4 -	17.3	17.9	18.3	18.5 -	18.6 +	5	
	6	18.2	17.7	17.2 +	16.5	16.7 +	16.1 -	16.4 -	17.3	17.9	18.3	18.5 -	18.6 +	6	
	7	18.2	17.7	17.2 +	16.5	16.7 +	16.1 -	16.4 -	17.3	17.9	18.3	18.5 -	18.6 +	7	
	8	18.2	17.6	17.2 +	16.6	16.7 +	16.1 -	16.5	17.3	17.9	18.3	18.5 -	18.6 +	8	
	9	18.2	17.6	17.2 +	16.6	16.6	16.2	16.5	17.4	17.9	18.3	18.5 -	18.6 +	9	
	10	18.2	17.6	17.2 +	16.7	16.6	16.2	16.5	17.4	18.0	18.3	18.5 -	18.6 +	10	
°C	11	18.2	17.6	17.2 +	16.7	16.6	16.2	16.5	17.4	18.0	18.3	18.5 -	18.6 +	11	
	12	18.1	17.5	17.2 +	16.7	16.6	16.2	16.5	17.4	18.0	18.4	18.5 -	18.6 +	12	
	13	18.1	17.5	17.2 +	16.7	16.6	16.2	16.5	17.4	18.0	18.4	18.5 -	18.6 +	13	
	14	18.1	17.5	17.1	16.7	16.6	16.2	16.5	17.5	18.0	18.4	18.5 -	18.6 +	14	
	15	18.1	17.5	17.0	16.8 +	16.7 +	16.2	16.6	17.5	18.0	18.4	18.6 +	18.5	15	
	16	18.1	17.4	17.0	16.8 +	16.7 +	16.2	16.6	17.5	18.0	18.4	18.6 +	18.5	16	
	17	18.1	17.4	16.8	16.7	16.7 +	16.2	16.6	17.5	18.1	18.4	18.6 +	18.5	17	
	18	18.1	17.4	16.8	16.7	16.6	16.2	16.6	17.5	18.1	18.4	18.6 +	18.5	18	
	19	18.0	17.4	16.8	16.6	16.6	16.2	16.6	17.5	18.1	18.4	18.6 +	18.5	19	
	20	18.0	17.4	16.7	16.6	16.5	16.3	16.6	17.5	18.1	18.4	18.6 +	18.5	20	
+ Maximum	21	18.0	17.4	16.7	16.4	16.5	16.3	16.7	17.6	18.2	18.4	18.6 +	18.5	21	
	22	18.0	17.3	16.7	16.3 -	16.4	16.2	16.7	17.6	18.2	18.4	18.6 +	18.5	22	
	23	18.0	17.3	16.7	16.3 -	16.4	16.3	16.7	17.6	18.2	18.4	18.6 +	18.5	23	
	24	17.9	17.3	16.7	16.3 -	16.3	16.3	16.8	17.6	18.2	18.4	18.6 +	18.5	24	
	25	17.9	17.2 -	16.6 -	16.3 -	16.2	16.3	16.8	17.6	18.2	18.4	18.6 +	18.5	25	
	- Minimum	26	17.9	17.2 -	16.6 -	16.4	16.2	16.3	16.9	17.6	18.2	18.4	18.6 +	18.5	26
		27	17.9	17.2 -	16.6 -	16.4	16.3	16.3	16.9	17.7	18.3 +	18.4	18.6 +	18.5	27
		28	17.9	17.2 -	16.6 -	16.4	16.3	16.3	17.0	17.7	18.3 +	18.4	18.6 +	18.5	28
		29	17.9	17.2 -	16.6 -	16.5	16.2	16.4 +	17.1	17.7	18.3 +	18.5 +	18.6 +	18.4 -	29
		30	17.8 -		16.6 -	16.6	16.2	16.4 +	17.1	17.7	18.3 +	18.5 +	18.6 +	18.4 -	30
31		17.8 -		16.6 -		16.1 -		17.2 +	17.8 +		18.5 +		18.4 -	31	
Monatsmittel	18.1	17.5	16.9	16.5	16.5	16.2 -	16.6	17.5	18.1	18.4	18.6 +	18.5	°C		
Spitze Datum	18.3 1.	17.8 1.	17.3 6.	16.9 15.	16.8 1.	16.6 - 24.	17.3 29.	17.8 30.	18.4 28.	18.5 28.	18.6 + 14.	18.6 + 1.	°C		
Amplitude	0.5	0.7	0.8	0.6	0.9	0.7	1.1 +	0.8	0.6	0.3	0.1 -	0.2	°C		
Jahr	Mittel: 17.5 Spitze: 18.6 (14.11.2024) Minimum: 15.9 (25.05.2024) Amplitude: 2.7														



Periode	2010 - 2024 (14 Jahre)												
Monatsmittel	17.7	17.2	16.6	16.2	15.9 -	15.9 -	16.4	17.0	17.6	18.0	18.2 +	18.1	°C
Monats-Spitze Jahr	18.7 2018	18.1 2019	17.7 2023	17.2 2023	16.8 - 2023	16.8 - 2023	17.3 2024	17.9 2020	18.5 2020	18.7 2018	18.9 + 2018	18.9 + 2017	°C
Monats-Minimum Jahr	16.5 2011	16.1 2011	15.8 2011	15.1 2013	14.9 2013	14.8 - 2013	15.2 2013	15.7 2013	16.5 2010	16.9 2013	17.5 + 2010	17.1 2010	°C
Monats-Amplitude Jahr	0.7 2014	1.1 + 2021	1.1 + 2020	0.8 2013	1.1 + 2021	0.9 2013	1.1 + 2021	1.0 2018	0.9 2018	0.7 2018	0.6 2023	0.5 - 2018	°C
Periode	Mittel: 17.1 Spitze: 18.9 (02.12.2017) Minimum: 14.8 (05.06.2013) Amplitude: 4.1												



Temperatur

Pegel 2697 Drei Linden (2697) - Basel

Amt für Umwelt und Energie

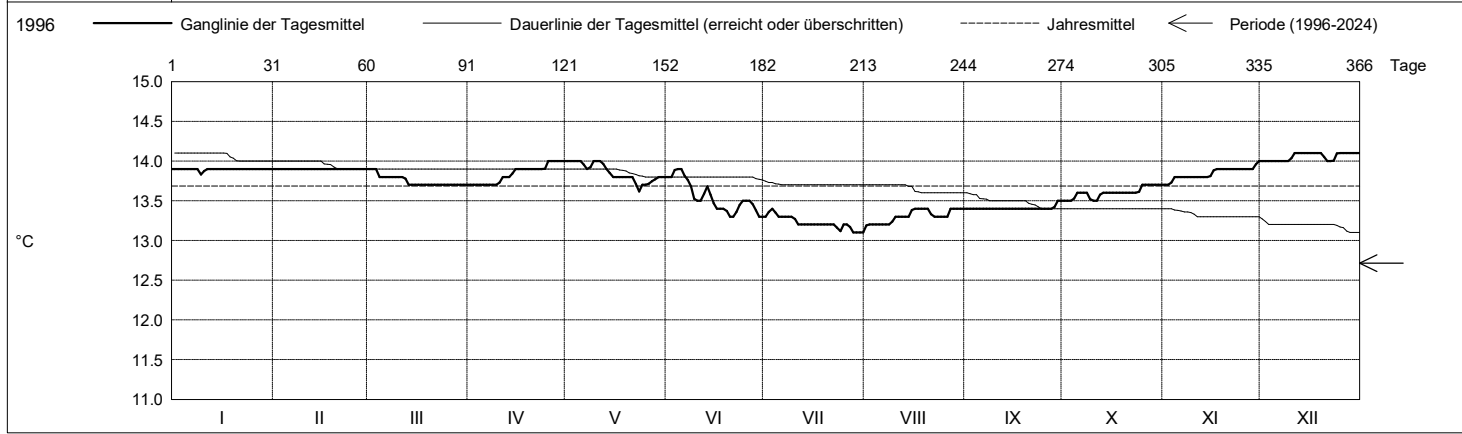
Koordinaten: 2613'942 / 1268'511

Kanton Basel-Stadt

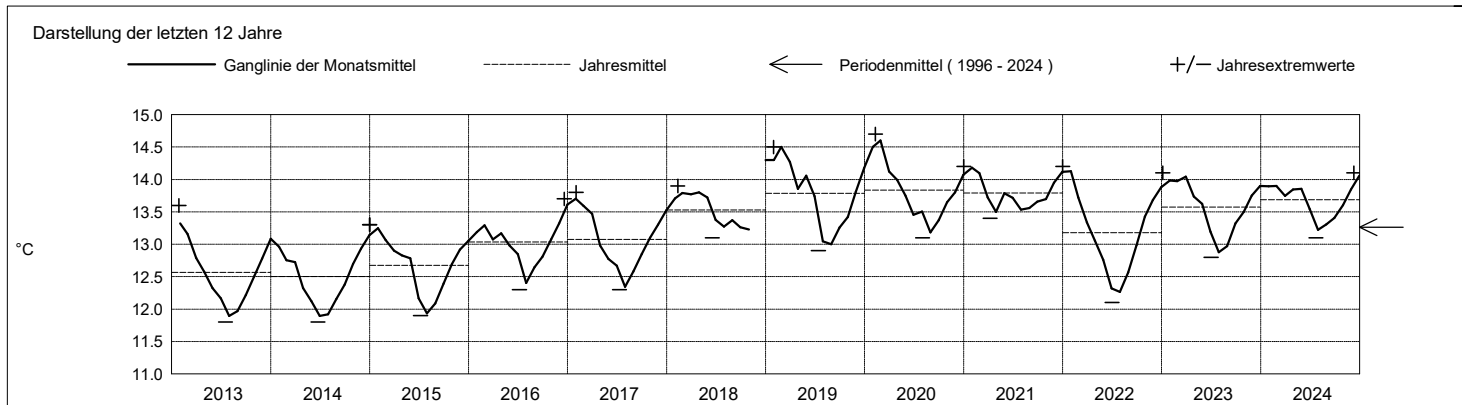
Abstichpunkt: 261.33 m ü.M. OK Terrain: 260.37

2024	Januar	Februar	März	April	Mai	Juni	Juli	August	September	Oktober	November	Dezember		
Tagesmittel	1	13.9 +	13.9 -	13.9 +	13.7 -	14.0 +	13.8	13.3	13.2 -	13.4 -	13.5 -	13.7 -	14.0 -	1
	2	13.9 +	13.9 -	13.9 +	13.7 -	14.0 +	13.8	13.4 +	13.2 -	13.4 -	13.5 -	13.7 -	14.0 -	2
	3	13.9 +	13.9 -	13.9 +	13.7 -	14.0 +	13.9 +	13.4 +	13.2 -	13.4 -	13.5 -	13.7 -	14.0 -	3
	4	13.9 +	13.9 -	13.8	13.7 -	14.0 +	13.9 +	13.4 +	13.2 -	13.4 -	13.5 -	13.8	14.0 -	4
	5	13.9 +	13.9 -	13.8	13.7 -	14.0 +	13.9 +	13.3	13.2 -	13.4 -	13.6	13.8	14.0 -	5
	6	13.9 +	13.9 -	13.8	13.7 -	14.0 +	13.8	13.3	13.2 -	13.4 -	13.6	13.8	14.0 -	6
	7	13.9 +	13.9 -	13.8	13.7 -	13.9	13.8	13.3	13.2 -	13.4 -	13.6	13.8	14.0 -	7
	8	13.9 +	13.9 -	13.8	13.7 -	13.9	13.7	13.3	13.2 -	13.4 -	13.6	13.8	14.0 -	8
	9	13.8 -	13.9 -	13.8	13.7 -	14.0 +	13.5	13.3	13.2 -	13.4 -	13.5 -	13.8	14.0 -	9
	10	13.9 +	13.9 -	13.8	13.7 -	14.0 +	13.5	13.3	13.3	13.4 -	13.5 -	13.8	14.0 -	10
°C	11	13.9 +	13.9 -	13.8	13.8	14.0 +	13.5	13.2	13.3	13.4 -	13.5 -	13.8	14.1 +	11
	12	13.9 +	13.9 -	13.8	13.8	14.0 +	13.6	13.2	13.3	13.4 -	13.6	13.8	14.1 +	12
	13	13.9 +	13.9 -	13.7 -	13.8	13.9	13.7	13.2	13.3	13.4 -	13.6	13.8	14.1 +	13
	14	13.9 +	13.9 -	13.7 -	13.8	13.9	13.6	13.2	13.3	13.4 -	13.6	13.8	14.1 +	14
	15	13.9 +	13.9 -	13.7 -	13.9	13.8	13.5	13.2	13.4 +	13.4 -	13.6	13.8	14.1 +	15
	16	13.9 +	13.9 -	13.7 -	13.9	13.8	13.4	13.2	13.4 +	13.4 -	13.6	13.9	14.1 +	16
	17	13.9 +	13.9 -	13.7 -	13.9	13.8	13.4	13.2	13.4 +	13.4 -	13.6	13.9	14.1 +	17
	18	13.9 +	13.9 -	13.7 -	13.9	13.8	13.4	13.2	13.4 +	13.4 -	13.6	13.9	14.1 +	18
	19	13.9 +	13.9 -	13.7 -	13.9	13.8	13.4	13.2	13.4 +	13.4 -	13.6	13.9	14.1 +	19
	20	13.9 +	13.9 -	13.7 -	13.9	13.8	13.3 -	13.2	13.4 +	13.4 -	13.6	13.9	14.1 +	20
+ Maximum	21	13.9 +	13.9 -	13.7 -	13.9	13.8	13.3 -	13.2	13.3	13.4 -	13.6	13.9	14.0 -	21
	22	13.9 +	13.9 -	13.7 -	13.9	13.7	13.4	13.2	13.3	13.4 -	13.6	13.9	14.0 -	22
	23	13.9 +	13.9 -	13.7 -	13.9	13.6 -	13.4	13.2	13.3	13.4 -	13.6	13.9	14.0 -	23
	24	13.9 +	13.9 -	13.7 -	13.9	13.7	13.5	13.1 -	13.3	13.4 -	13.6	13.9	14.1 +	24
	25	13.9 +	13.9 -	13.7 -	14.0 +	13.7	13.5	13.2	13.3	13.4 -	13.7 +	13.9	14.1 +	25
	26	13.9 +	13.9 -	13.7 -	14.0 +	13.7	13.5	13.2	13.3	13.4 -	13.7 +	13.9	14.1 +	26
	27	13.9 +	13.9 -	13.7 -	14.0 +	13.7	13.5	13.2	13.4 +	13.4 -	13.7 +	13.9	14.1 +	27
	28	13.9 +	13.9 -	13.7 -	14.0 +	13.8	13.4	13.1 -	13.4 +	13.4 -	13.7 +	13.9	14.1 +	28
	29	13.9 +	13.9 -	13.7 -	14.0 +	13.8	13.3 -	13.1 -	13.4 +	13.5 +	13.7 +	14.0 +	14.1 +	29
	30	13.9 +	13.9 -	13.7 -	14.0 +	13.8	13.3 -	13.1 -	13.4 +	13.5 +	13.7 +	14.0 +	14.1 +	30
31	13.9 +	13.9 -	13.7 -	14.0 +	13.8	13.3 -	13.1 -	13.4 +	13.5 +	13.7 +	14.0 +	14.1 +	31	
Monatsmittel	13.9	13.9	13.7	13.8	13.9	13.5	13.2 -	13.3	13.4	13.6	13.8	14.1 +	°C	
Spitze Datum	1.9.	1.9.	1.9.	14.0.	14.0.	1.9.	13.4 - 2.	13.4 - 15.	13.5 28.	13.7 24.	14.0 29.	14.1 + 10.	°C	
Amplitude	0.1	0.0 -	0.2	0.3	0.4	0.6 +	0.3	0.3	0.1	0.2	0.3	0.1	°C	

Jahr Mittel: 13.7 Spitze: 14.1 (10.12.2024) Minimum: 13.1 (23.07.2024) Amplitude: 1.0



Periode	1996 - 2024 (28 Jahre)												
Monatsmittel	13.1 +	13.1 +	13.0	12.8	12.6	12.4	12.3 -	12.3 -	12.5	12.6	12.9	13.1 +	°C
Monats-Spitze Jahr	14.6 2020	14.7 + 2020	14.5 2019	14.2 2020	14.1 2019	14.0 2019	13.8 2020	13.7 - 2021	13.7 - 2021	13.9 2021	14.0 2019	14.4 2019	°C
Monats-Minimum Jahr	12.0 + 1998	12.0 + 1998	11.7 1997	11.3 1997	11.3 1997	11.2 1998	11.1 - 2000	11.2 2000	11.3 2000	11.5 1997	11.8 1997	11.9 1997	°C
Monats-Amplitude Jahr	0.7 2012	0.6 2013	0.5 1997	0.7 2023	0.7 2020	0.9 + 2006	0.7 2011	0.7 2006	0.7 2022	0.6 2011	0.6 1999	0.4 - 2001	°C
Periode	Mittel: 12.7 Spitze: 14.7 (10.02.2020) Minimum: 11.1 (07.07.2000) Amplitude: 3.6												



Temperatur

Pegel 2972 Mailand-Strasse (2972) - Basel

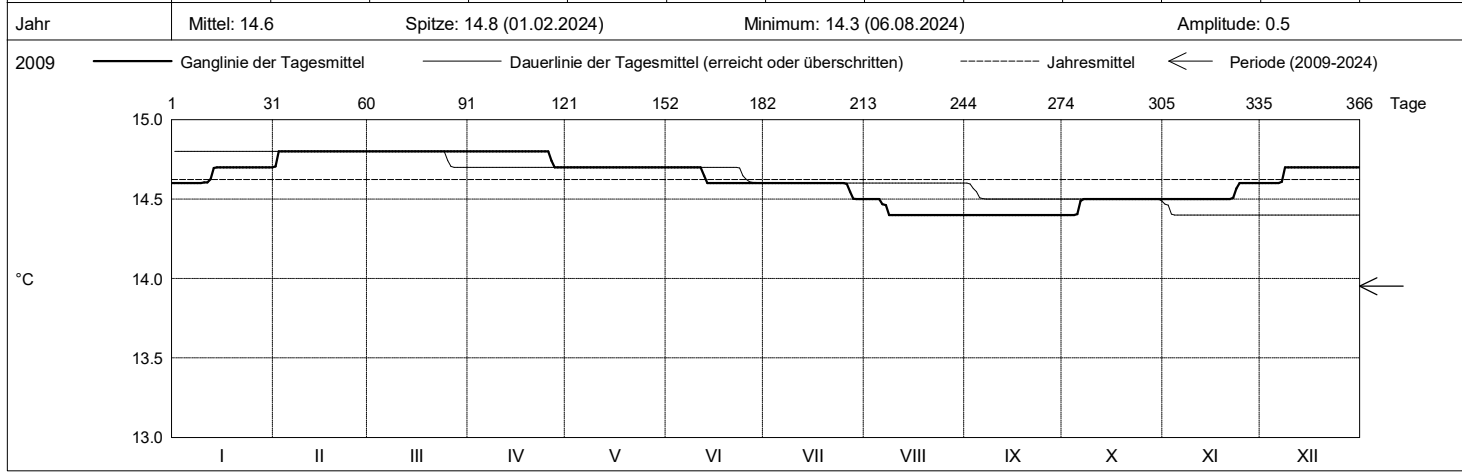
Amt für Umwelt und Energie

Koordinaten: 2612'636 / 1264'625

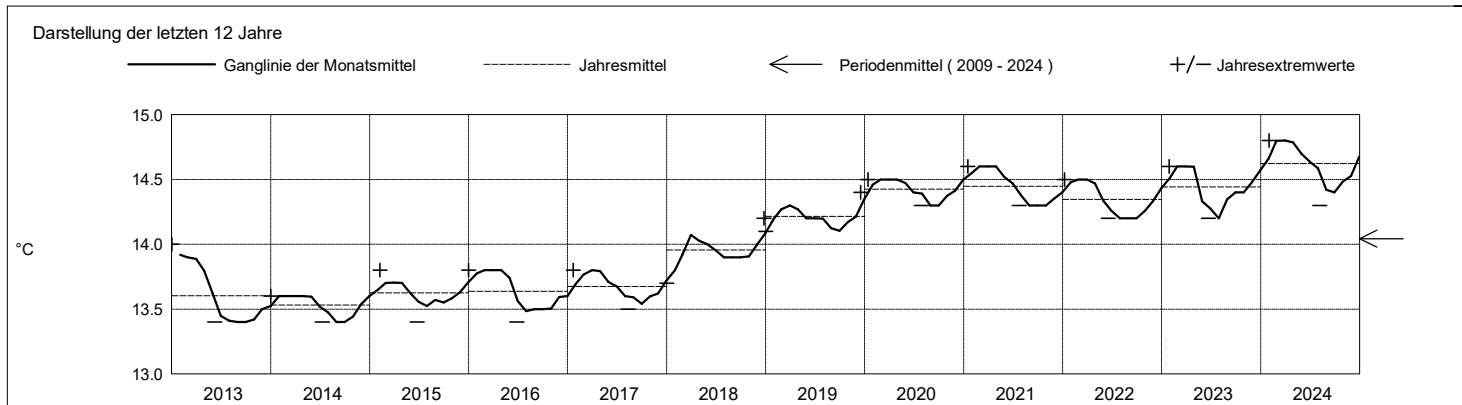
Kanton Basel-Stadt

Abstichpunkt: 286.45 m ü.M. OK Terrain: 286.55

2024	Januar	Februar	März	April	Mai	Juni	Juli	August	September	Oktober	November	Dezember			
Tagesmittel	1	14.6 -	14.7 -	14.8 -	14.8 +	14.7 -	14.7 +	14.6 +	14.5 +	14.4 -	14.4 -	14.5 -	14.6 -	1	
	2	14.6 -	14.8 +	14.8 -	14.8 +	14.7 -	14.7 +	14.6 +	14.5 +	14.4 -	14.4 -	14.5 -	14.6 -	2	
	3	14.6 -	14.8 +	14.8 -	14.8 +	14.7 -	14.7 +	14.6 +	14.5 +	14.4 -	14.4 -	14.5 -	14.6 -	3	
	4	14.6 -	14.8 +	14.8 -	14.8 +	14.7 -	14.7 +	14.6 +	14.5 +	14.4 -	14.4 -	14.5 -	14.6 -	4	
	5	14.6 -	14.8 +	14.8 -	14.8 +	14.7 -	14.7 +	14.6 +	14.5 +	14.4 -	14.4 -	14.5 -	14.6 -	5	
	6	14.6 -	14.8 +	14.8 -	14.8 +	14.7 -	14.7 +	14.6 +	14.5 +	14.4 -	14.5 +	14.5 -	14.6 -	6	
	7	14.6 -	14.8 +	14.8 -	14.8 +	14.7 -	14.7 +	14.6 +	14.5 +	14.4 -	14.5 +	14.5 -	14.6 -	7	
	8	14.6 -	14.8 +	14.8 -	14.8 +	14.7 -	14.7 +	14.6 +	14.4 -	14.4 -	14.5 +	14.5 -	14.7 +	8	
	9	14.6 -	14.8 +	14.8 -	14.8 +	14.7 -	14.7 +	14.6 +	14.4 -	14.4 -	14.5 +	14.5 -	14.7 +	9	
	10	14.6 -	14.8 +	14.8 -	14.8 +	14.7 -	14.7 +	14.6 +	14.4 -	14.4 -	14.5 +	14.5 -	14.7 +	10	
°C	11	14.6 -	14.8 +	14.8 -	14.8 +	14.7 -	14.7 +	14.6 +	14.4 -	14.4 -	14.5 +	14.5 -	14.7 +	11	
	12	14.6 -	14.8 +	14.8 -	14.8 +	14.7 -	14.6 -	14.6 +	14.4 -	14.4 -	14.5 +	14.5 -	14.7 +	12	
	13	14.7 +	14.8 +	14.8 -	14.8 +	14.7 -	14.6 -	14.6 +	14.4 -	14.4 -	14.5 +	14.5 -	14.7 +	13	
	14	14.7 +	14.8 +	14.8 -	14.8 +	14.7 -	14.6 -	14.6 +	14.4 -	14.4 -	14.5 +	14.5 -	14.7 +	14	
	15	14.7 +	14.8 +	14.8 -	14.8 +	14.7 -	14.6 -	14.6 +	14.4 -	14.4 -	14.5 +	14.5 -	14.7 +	15	
	16	14.7 +	14.8 +	14.8 -	14.8 +	14.7 -	14.6 -	14.6 +	14.4 -	14.4 -	14.5 +	14.5 -	14.7 +	16	
	17	14.7 +	14.8 +	14.8 -	14.8 +	14.7 -	14.6 -	14.6 +	14.4 -	14.4 -	14.5 +	14.5 -	14.7 +	17	
	18	14.7 +	14.8 +	14.8 -	14.8 +	14.7 -	14.6 -	14.6 +	14.4 -	14.4 -	14.5 +	14.5 -	14.7 +	18	
	19	14.7 +	14.8 +	14.8 -	14.8 +	14.7 -	14.6 -	14.6 +	14.4 -	14.4 -	14.5 +	14.5 -	14.7 +	19	
	20	14.7 +	14.8 +	14.8 -	14.8 +	14.7 -	14.6 -	14.6 +	14.4 -	14.4 -	14.5 +	14.5 -	14.7 +	20	
+ Maximum	21	14.7 +	14.8 +	14.8 -	14.8 +	14.7 -	14.6 -	14.6 +	14.4 -	14.4 -	14.5 +	14.5 -	14.7 +	21	
	22	14.7 +	14.8 +	14.8 -	14.8 +	14.7 -	14.6 -	14.6 +	14.4 -	14.4 -	14.5 +	14.5 -	14.7 +	22	
	23	14.7 +	14.8 +	14.8 -	14.8 +	14.7 -	14.6 -	14.6 +	14.4 -	14.4 -	14.5 +	14.6 +	14.7 +	23	
	24	14.7 +	14.8 +	14.8 -	14.8 +	14.7 -	14.6 -	14.6 +	14.4 -	14.4 -	14.5 +	14.6 +	14.7 +	24	
	25	14.7 +	14.8 +	14.8 -	14.8 +	14.7 -	14.6 -	14.6 +	14.4 -	14.4 -	14.5 +	14.6 +	14.7 +	25	
	- Minimum	26	14.7 +	14.8 +	14.8 -	14.7 -	14.7 -	14.6 -	14.6 +	14.4 -	14.4 -	14.5 +	14.6 +	14.7 +	26
		27	14.7 +	14.8 +	14.8 -	14.7 -	14.7 -	14.6 -	14.5 -	14.4 -	14.4 -	14.5 +	14.6 +	14.7 +	27
		28	14.7 +	14.8 +	14.8 -	14.7 -	14.7 -	14.6 -	14.5 -	14.4 -	14.4 -	14.5 +	14.6 +	14.7 +	28
		29	14.7 +	14.8 +	14.8 -	14.7 -	14.7 -	14.6 -	14.5 -	14.4 -	14.4 -	14.5 +	14.6 +	14.7 +	29
		30	14.7 +	14.8 +	14.8 -	14.7 -	14.7 -	14.6 -	14.5 -	14.4 -	14.4 -	14.5 +	14.6 +	14.7 +	30
31	14.7 +	14.8 +	14.8 -	14.7 -	14.7 -	14.6 -	14.5 -	14.4 -	14.4 -	14.5 +	14.6 +	14.7 +	31		
Monatsmittel	14.7	14.8 +	14.8 +	14.8 +	14.7	14.6	14.6	14.4 -	14.4 -	14.5	14.5	14.7	°C		
Spitze Datum	14.7 10.	14.8 + 1.	14.8 + 1.	14.8 + 1.	14.7 1.	14.7 1.	14.6 1.	14.5 1.	14.4 - 1.	14.5 5.	14.6 22.	14.7 7.	°C		
Amplitude	0.1	0.1	0.0 -	0.1	0.0 -	0.1	0.1	0.2 +	0.0 -	0.1	0.1	0.1	°C		
Jahr	Mittel: 14.6 Spitze: 14.8 (01.02.2024) Minimum: 14.3 (06.08.2024) Amplitude: 0.5														



Periode	2009 - 2024 (15 Jahre)												
Monatsmittel	14.0	14.1 +	14.1 +	14.1 +	14.0	13.9	13.8 -	13.8 -	13.8 -	13.9	13.9	14.0	°C
Monats-Spitze Jahr	14.7 2024	14.8 + 2024	14.8 + 2024	14.8 + 2024	14.7 2024	14.7 2024	14.6 2024	14.5 2024	14.4 - 2023	14.5 2024	14.6 2024	14.7 2024	°C
Monats-Minimum Jahr	13.4 2010	13.5 + 2010	13.5 + 2010	13.5 + 2009	13.4 2009	13.3 2009	13.2 - 2011	13.3 2009	13.3 2009	13.3 2009	13.3 2009	13.4 2009	°C
Monats-Amplitude Jahr	0.2 2017	0.2 2018	0.1 - 2015	0.3 2009	0.2 2016	0.3 2016	0.3 2011	0.3 2010	0.5 + 2011	0.2 2011	0.2 2018	0.2 2015	°C
Periode	Mittel: 14.0 Spitze: 14.8 (01.02.2024) Minimum: 13.2 (18.07.2011) Amplitude: 1.6												



Temperatur

Pegel 2975 Kohlenstrasse (2975) - Basel

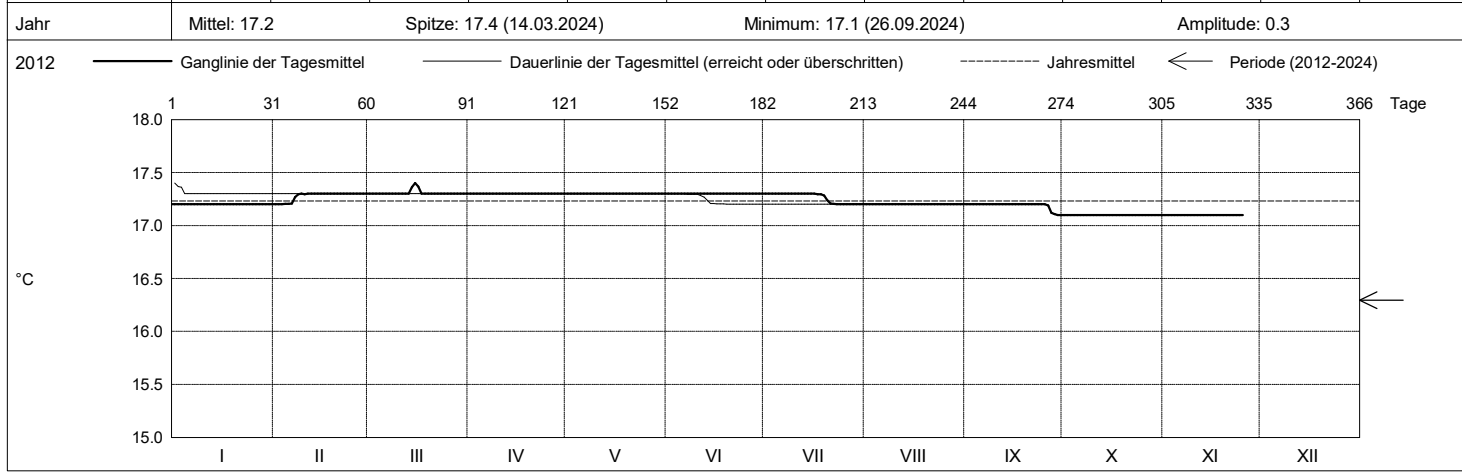
Amt für Umwelt und Energie

Koordinaten: 2610'254 / 1269'446

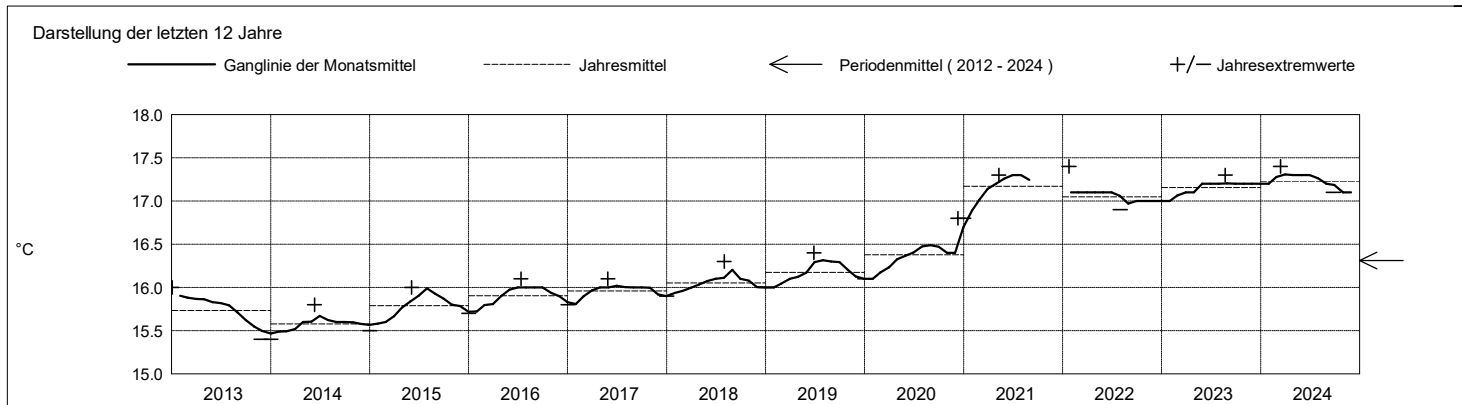
Kanton Basel-Stadt

Abstichpunkt: 257.40 m ü.M. OK Terrain: 257.67

2024	Januar	Februar	März	April	Mai	Juni	Juli	August	September	Oktober	November	Dezember	
Tagesmittel	17.2 -	17.2 -	17.3 -	17.3 -	17.3 -	17.3 -	17.3 +	17.2 -	17.2 +	17.1 -	17.1 -		1
	17.2 -	17.2 -	17.3 -	17.3 -	17.3 -	17.3 -	17.3 +	17.2 -	17.2 +	17.1 -	17.1 -		2
	17.2 -	17.2 -	17.3 -	17.3 -	17.3 -	17.3 -	17.3 +	17.2 -	17.2 +	17.1 -	17.1 -		3
	17.2 -	17.2 -	17.3 -	17.3 -	17.3 -	17.3 -	17.3 +	17.2 -	17.2 +	17.1 -	17.1 -		4
	17.2 -	17.2 -	17.3 -	17.3 -	17.3 -	17.3 -	17.3 +	17.2 -	17.2 +	17.1 -	17.1 -		5
	17.2 -	17.2 -	17.3 -	17.3 -	17.3 -	17.3 -	17.3 +	17.2 -	17.2 +	17.1 -	17.1 -		6
	17.2 -	17.3 +	17.3 -	17.3 -	17.3 -	17.3 -	17.3 +	17.2 -	17.2 +	17.1 -	17.1 -		7
	17.2 -	17.3 +	17.3 -	17.3 -	17.3 -	17.3 -	17.3 +	17.2 -	17.2 +	17.1 -	17.1 -		8
	17.2 -	17.3 +	17.3 -	17.3 -	17.3 -	17.3 -	17.3 +	17.2 -	17.2 +	17.1 -	17.1 -		9
	17.2 -	17.3 +	17.3 -	17.3 -	17.3 -	17.3 -	17.3 +	17.2 -	17.2 +	17.1 -	17.1 -		10
	17.2 -	17.3 +	17.3 -	17.3 -	17.3 -	17.3 -	17.3 +	17.2 -	17.2 +	17.1 -	17.1 -		11
	17.2 -	17.3 +	17.3 -	17.3 -	17.3 -	17.3 -	17.3 +	17.2 -	17.2 +	17.1 -	17.1 -		12
	17.2 -	17.3 +	17.3 -	17.3 -	17.3 -	17.3 -	17.3 +	17.2 -	17.2 +	17.1 -	17.1 -		13
	17.2 -	17.3 +	17.4 +	17.3 -	17.3 -	17.3 -	17.3 +	17.2 -	17.2 +	17.1 -	17.1 -		14
	17.2 -	17.3 +	17.4 +	17.3 -	17.3 -	17.3 -	17.3 +	17.2 -	17.2 +	17.1 -	17.1 -		15
	17.2 -	17.3 +	17.4 +	17.3 -	17.3 -	17.3 -	17.3 +	17.2 -	17.2 +	17.1 -	17.1 -		16
	17.2 -	17.3 +	17.3 -	17.3 -	17.3 -	17.3 -	17.3 +	17.2 -	17.2 +	17.1 -	17.1 -		17
	17.2 -	17.3 +	17.3 -	17.3 -	17.3 -	17.3 -	17.3 +	17.2 -	17.2 +	17.1 -	17.1 -		18
	17.2 -	17.3 +	17.3 -	17.3 -	17.3 -	17.3 -	17.3 +	17.2 -	17.2 +	17.1 -	17.1 -		19
	17.2 -	17.3 +	17.3 -	17.3 -	17.3 -	17.3 -	17.3 +	17.2 -	17.2 +	17.1 -	17.1 -		20
	17.2 -	17.3 +	17.3 -	17.3 -	17.3 -	17.3 -	17.2 -	17.2 -	17.2 +	17.1 -	17.1 -		21
	17.2 -	17.3 +	17.3 -	17.3 -	17.3 -	17.3 -	17.2 -	17.2 -	17.2 +	17.1 -	17.1 -		22
	17.2 -	17.3 +	17.3 -	17.3 -	17.3 -	17.3 -	17.2 -	17.2 -	17.2 +	17.1 -	17.1 -		23
	17.2 -	17.3 +	17.3 -	17.3 -	17.3 -	17.3 -	17.2 -	17.2 -	17.2 +	17.1 -	17.1 -		24
	17.2 -	17.3 +	17.3 -	17.3 -	17.3 -	17.3 -	17.2 -	17.2 -	17.2 +	17.1 -	17.1 -		25
+ Maximum	17.2 -	17.3 +	17.3 -	17.3 -	17.3 -	17.3 -	17.2 -	17.2 -	17.2 +	17.1 -	17.1 -		26
	17.2 -	17.3 +	17.3 -	17.3 -	17.3 -	17.3 -	17.2 -	17.2 -	17.2 +	17.1 -	17.1 -		27
- Minimum	17.2 -	17.3 +	17.3 -	17.3 -	17.3 -	17.3 -	17.2 -	17.2 -	17.1 -	17.1 -	17.1 -		28
	17.2 -	17.3 +	17.3 -	17.3 -	17.3 -	17.3 -	17.2 -	17.2 -	17.1 -	17.1 -	17.1 -		29
	17.2 -	17.3 +	17.3 -	17.3 -	17.3 -	17.3 -	17.2 -	17.2 -	17.1 -	17.1 -	17.1 -		30
	17.2 -	17.3 +	17.3 -	17.3 -	17.3 -	17.3 -	17.2 -	17.2 -	17.1 -	17.1 -	17.1 -		31
Monatsmittel	17.2	17.3 +	17.3 +	17.3 +	17.3 +	17.3 +	17.3 +	17.2	17.2	17.1 -	17.1 -		°C
Spitze Datum	1. 1.	17.3 4.	17.4 + 14.	17.3 1.	17.3 1.	17.3 1.	17.3 1.	17.2 1.	17.2 1.	17.1 - 1.	17.1 - 1.		°C
Amplitude	0.0 -	0.1 +	0.1 +	0.0 -	0.0 -	0.0 -	0.1 +	0.0 -	0.1 +	0.0 -	0.0 -		°C
Jahr	Mittel: 17.2 Spitze: 17.4 (14.03.2024) Minimum: 17.1 (26.09.2024) Amplitude: 0.3												



Periode	2012 - 2024 (12 Jahre)												
Monatsmittel	16.1 -	16.3	16.3	16.4 +	16.4 +	16.4 +	16.4 +	16.4 +	16.3	16.2	16.2	16.1 -	°C
Monats-Spitze Jahr	17.4 + 2022	17.3 2024	17.4 + 2024	17.3 2024	17.3 2021	17.3 2021	17.3 2021	17.3 2021	17.2 - 2023	17.2 - 2023	17.2 - 2023	17.2 - 2023	°C
Monats-Minimum Jahr	15.4 - 2014	15.4 - 2014	15.5 2014	15.6 + 2014	15.6 + 2014	15.6 + 2014	15.6 + 2014	15.6 + 2013	15.5 2013	15.5 2013	15.4 - 2013	15.4 - 2013	°C
Monats-Amplitude Jahr	0.3 2022	0.2 2021	0.1 - 2020	0.2 2016	0.2 2019	0.2 2013	0.2 2013	0.3 2013	0.3 2013	0.2 2019	0.2 2012	0.4 + 2020	°C
Periode	Mittel: 16.3 Spitze: 17.4 (24.01.2022) Minimum: 15.4 (25.11.2013) Amplitude: 2.0												



Temperatur

Pegel 3646 Flughafenstrasse (3646) - Basel

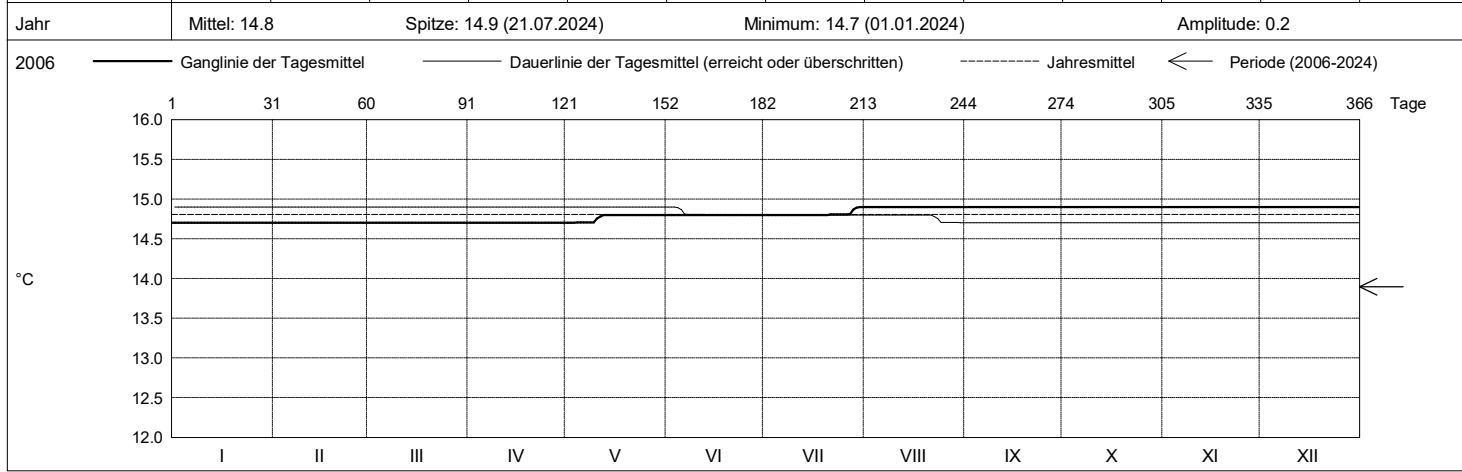
Amt für Umwelt und Energie

Koordinaten: 2609'369 / 1269'375

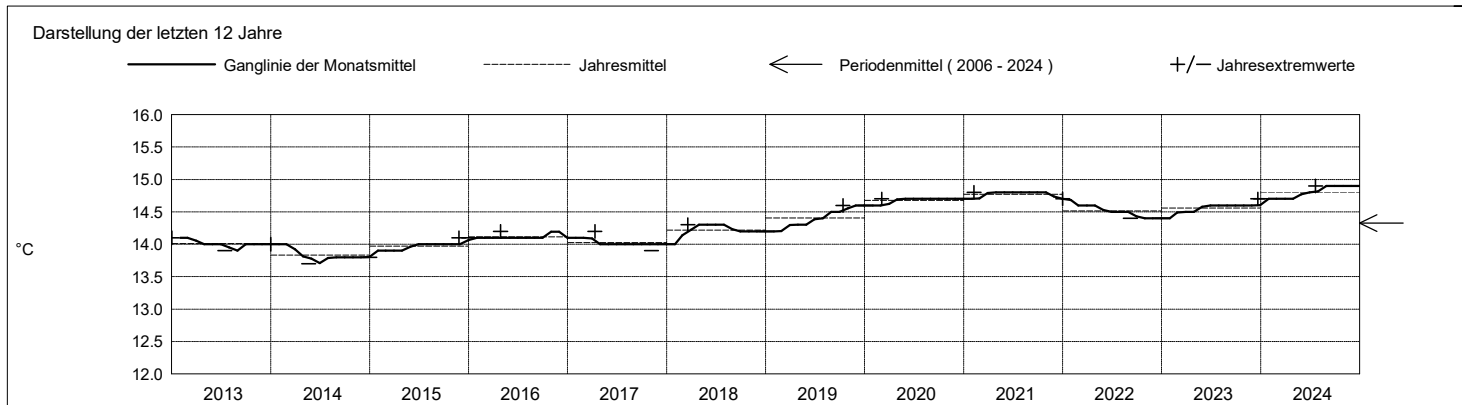
Kanton Basel-Stadt

Abstichpunkt: 258.43 m ü.M. OK Terrain: 258.73

2024	Januar	Februar	März	April	Mai	Juni	Juli	August	September	Oktober	November	Dezember	
Tagesmittel	14.7 -	14.7 -	14.7 -	14.7 -	14.7 -	14.8 -	14.8 -	14.9 -	14.9 -	14.9 -	14.9 -	14.9 -	1
	2 14.7 -	14.7 -	14.7 -	14.7 -	14.7 -	14.8 -	14.8 -	14.9 -	14.9 -	14.9 -	14.9 -	14.9 -	2
	3 14.7 -	14.7 -	14.7 -	14.7 -	14.7 -	14.8 -	14.8 -	14.9 -	14.9 -	14.9 -	14.9 -	14.9 -	3
	4 14.7 -	14.7 -	14.7 -	14.7 -	14.7 -	14.8 -	14.8 -	14.9 -	14.9 -	14.9 -	14.9 -	14.9 -	4
	5 14.7 -	14.7 -	14.7 -	14.7 -	14.7 -	14.8 -	14.8 -	14.9 -	14.9 -	14.9 -	14.9 -	14.9 -	5
	6 14.7 -	14.7 -	14.7 -	14.7 -	14.7 -	14.8 -	14.8 -	14.9 -	14.9 -	14.9 -	14.9 -	14.9 -	6
	7 14.7 -	14.7 -	14.7 -	14.7 -	14.7 -	14.8 -	14.8 -	14.9 -	14.9 -	14.9 -	14.9 -	14.9 -	7
	8 14.7 -	14.7 -	14.7 -	14.7 -	14.7 -	14.8 -	14.8 -	14.9 -	14.9 -	14.9 -	14.9 -	14.9 -	8
	9 14.7 -	14.7 -	14.7 -	14.7 -	14.7 -	14.8 -	14.8 -	14.9 -	14.9 -	14.9 -	14.9 -	14.9 -	9
	10 14.7 -	14.7 -	14.7 -	14.7 -	14.8 +	14.8 -	14.8 -	14.9 -	14.9 -	14.9 -	14.9 -	14.9 -	10
	11 14.7 -	14.7 -	14.7 -	14.7 -	14.8 +	14.8 -	14.8 -	14.9 -	14.9 -	14.9 -	14.9 -	14.9 -	11
	12 14.7 -	14.7 -	14.7 -	14.7 -	14.8 +	14.8 -	14.8 -	14.9 -	14.9 -	14.9 -	14.9 -	14.9 -	12
	13 14.7 -	14.7 -	14.7 -	14.7 -	14.8 +	14.8 -	14.8 -	14.9 -	14.9 -	14.9 -	14.9 -	14.9 -	13
	14 14.7 -	14.7 -	14.7 -	14.7 -	14.8 +	14.8 -	14.8 -	14.9 -	14.9 -	14.9 -	14.9 -	14.9 -	14
	15 14.7 -	14.7 -	14.7 -	14.7 -	14.8 +	14.8 -	14.8 -	14.9 -	14.9 -	14.9 -	14.9 -	14.9 -	15
	16 14.7 -	14.7 -	14.7 -	14.7 -	14.8 +	14.8 -	14.8 -	14.9 -	14.9 -	14.9 -	14.9 -	14.9 -	16
	17 14.7 -	14.7 -	14.7 -	14.7 -	14.8 +	14.8 -	14.8 -	14.9 -	14.9 -	14.9 -	14.9 -	14.9 -	17
	18 14.7 -	14.7 -	14.7 -	14.7 -	14.8 +	14.8 -	14.8 -	14.9 -	14.9 -	14.9 -	14.9 -	14.9 -	18
	19 14.7 -	14.7 -	14.7 -	14.7 -	14.8 +	14.8 -	14.8 -	14.9 -	14.9 -	14.9 -	14.9 -	14.9 -	19
	20 14.7 -	14.7 -	14.7 -	14.7 -	14.8 +	14.8 -	14.8 -	14.9 -	14.9 -	14.9 -	14.9 -	14.9 -	20
	21 14.7 -	14.7 -	14.7 -	14.7 -	14.8 +	14.8 -	14.8 -	14.9 -	14.9 -	14.9 -	14.9 -	14.9 -	21
	22 14.7 -	14.7 -	14.7 -	14.7 -	14.8 +	14.8 -	14.8 -	14.9 -	14.9 -	14.9 -	14.9 -	14.9 -	22
	23 14.7 -	14.7 -	14.7 -	14.7 -	14.8 +	14.8 -	14.8 -	14.9 -	14.9 -	14.9 -	14.9 -	14.9 -	23
	24 14.7 -	14.7 -	14.7 -	14.7 -	14.8 +	14.8 -	14.8 -	14.9 -	14.9 -	14.9 -	14.9 -	14.9 -	24
	25 14.7 -	14.7 -	14.7 -	14.7 -	14.8 +	14.8 -	14.8 -	14.9 -	14.9 -	14.9 -	14.9 -	14.9 -	25
+ Maximum	26 14.7 -	14.7 -	14.7 -	14.7 -	14.8 +	14.8 -	14.8 -	14.9 -	14.9 -	14.9 -	14.9 -	14.9 -	26
	27 14.7 -	14.7 -	14.7 -	14.7 -	14.8 +	14.8 -	14.8 -	14.9 -	14.9 -	14.9 -	14.9 -	14.9 -	27
- Minimum	28 14.7 -	14.7 -	14.7 -	14.7 -	14.8 +	14.8 -	14.9 +	14.9 -	14.9 -	14.9 -	14.9 -	14.9 -	28
	29 14.7 -	14.7 -	14.7 -	14.7 -	14.8 +	14.8 -	14.9 +	14.9 -	14.9 -	14.9 -	14.9 -	14.9 -	29
	30 14.7 -	14.7 -	14.7 -	14.7 -	14.8 +	14.8 -	14.9 +	14.9 -	14.9 -	14.9 -	14.9 -	14.9 -	30
	31 14.7 -	14.7 -	14.7 -	14.7 -	14.8 +	14.8 -	14.9 +	14.9 -	14.9 -	14.9 -	14.9 -	14.9 -	31
Monatsmittel	14.7 -	14.7 -	14.7 -	14.7 -	14.8	14.8	14.8	14.9 +	14.9 +	14.9 +	14.9 +	14.9 +	°C
Spitze Datum	14.7 - 1.	14.7 - 1.	14.7 - 1.	14.7 - 1.	14.8 4.	14.8 1.	14.9 + 21.	14.9 + 1.	14.9 + 1.	14.9 + 1.	14.9 + 1.	14.9 + 1.	°C
Amplitude	0.0 -	0.0 -	0.0 -	0.0 -	0.1 +	0.0 -	0.1 +	0.0 -	0.0 -	0.0 -	0.0 -	0.0 -	°C
Jahr	Mittel: 14.8 Spitze: 14.9 (21.07.2024) Minimum: 14.7 (01.01.2024) Amplitude: 0.2												



Periode	2006 - 2024 (18 Jahre)												
Monatsmittel	13.9 +	13.9 +	13.9 +	13.9 +	13.9 +	13.9 +	13.9 +	13.9 +	13.9 +	13.9 +	13.9 +	13.9 +	°C
Monats-Spitze Jahr	14.7 - 2021	14.8 2021	14.8 2021	14.8 2021	14.8 2021	14.8 2021	14.9 + 2024	14.9 + 2024	14.9 + 2024	14.9 + 2024	14.9 + 2024	14.9 + 2024	°C
Monats-Minimum Jahr	12.3 - 2008	12.4 + 2008	12.4 + 2008	12.4 + 2008	12.4 + 2008	12.4 + 2008	12.4 + 2008	12.4 + 2008	12.4 + 2008	12.3 - 2007	12.3 - 2007	12.3 - 2007	°C
Monats-Amplitude Jahr	0.2 + 2010	0.2 + 2018	0.1 - 2018	0.2 + 2017	0.1 - 2014	0.2 + 2011	0.1 - 2014	0.1 - 2018	0.1 - 2007	0.2 + 2010	0.1 - 2021	0.1 - 2008	°C
Periode	Mittel: 13.9 Spitze: 14.9 (21.07.2024) Minimum: 12.3 (01.10.2007) Amplitude: 2.6												



Temperatur

Pegel 3728 Neudorfstrasse (3728) - Basel

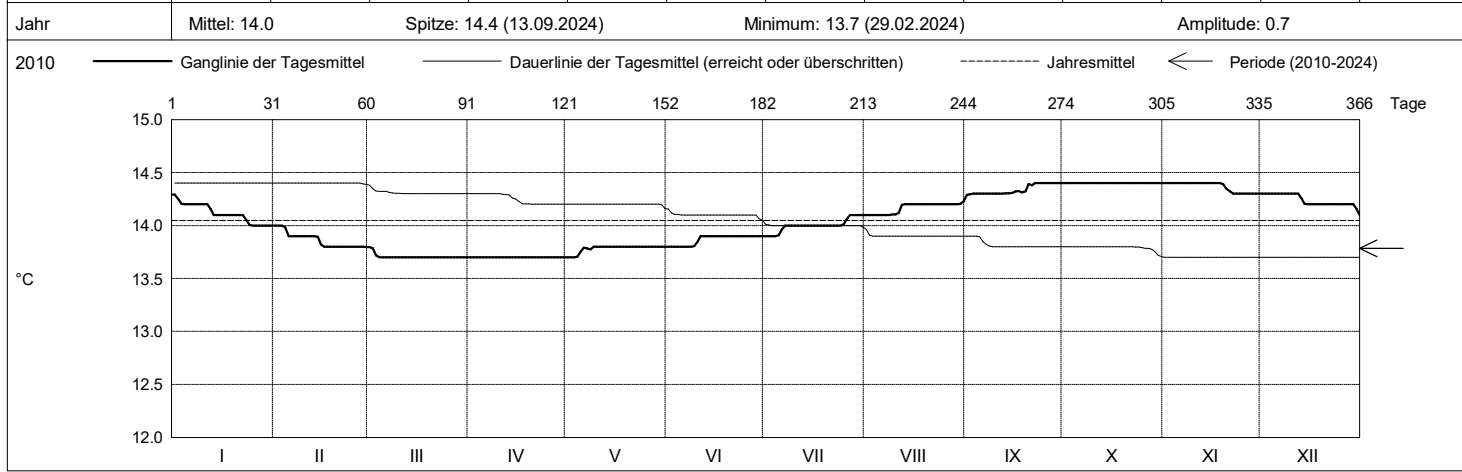
Amt für Umwelt und Energie

Koordinaten: 2609'772 / 1269'074

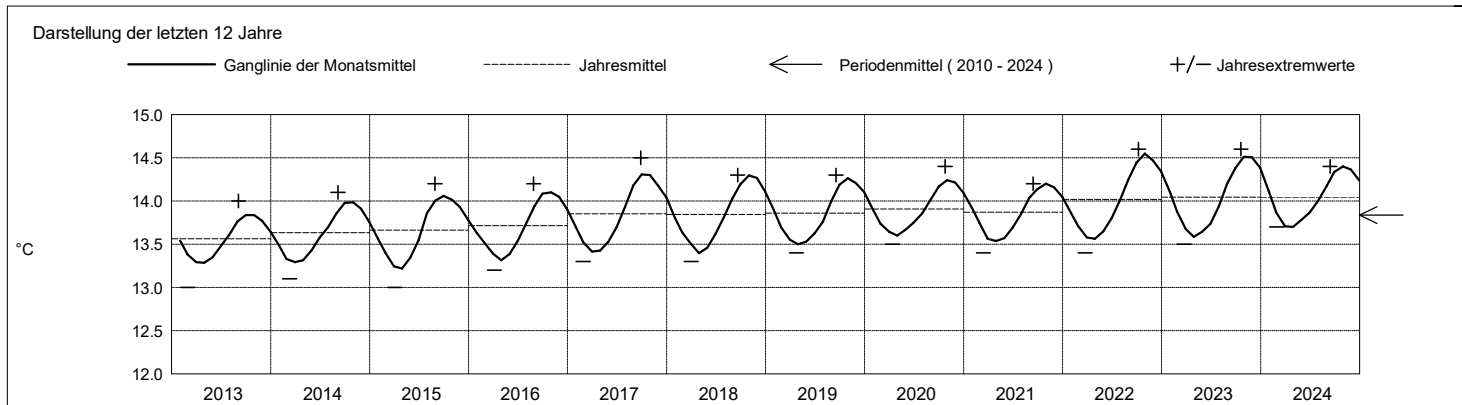
Kanton Basel-Stadt

Abstichpunkt: 265.17 m ü.M. OK Terrain: 264.57

2024	Januar	Februar	März	April	Mai	Juni	Juli	August	September	Oktober	November	Dezember	
Tagesmittel	14.3 +	14.0 +	13.8 +	13.7 -	13.7 -	13.8 -	13.9 -	14.1 -	14.3 -	14.4 -	14.4 +	14.3 +	1
	2 14.3 +	14.0 +	13.8 +	13.7 -	13.7 -	13.8 -	13.9 -	14.1 -	14.3 -	14.4 -	14.4 +	14.3 +	2
	3 14.2	14.0 +	13.7 -	13.7 -	13.7 -	13.8 -	13.9 -	14.1 -	14.3 -	14.4 -	14.4 +	14.3 +	3
	4 14.2	14.0 +	13.7 -	13.7 -	13.7 -	13.8 -	13.9 -	14.1 -	14.3 -	14.4 -	14.4 +	14.3 +	4
	5 14.2	13.9	13.7 -	13.7 -	13.8 +	13.8 -	13.9 -	14.1 -	14.3 -	14.4 -	14.4 +	14.3 +	5
	6 14.2	13.9	13.7 -	13.7 -	13.8 +	13.8 -	14.0	14.1 -	14.3 -	14.4 -	14.4 +	14.3 +	6
	7 14.2	13.9	13.7 -	13.7 -	13.8 +	13.8 -	14.0	14.1 -	14.3 -	14.4 -	14.4 +	14.3 +	7
	8 14.2	13.9	13.7 -	13.7 -	13.8 +	13.8 -	14.0	14.1 -	14.3 -	14.4 -	14.4 +	14.3 +	8
	9 14.2	13.9	13.7 -	13.7 -	13.8 +	13.8 -	14.0	14.1 -	14.3 -	14.4 -	14.4 +	14.3 +	9
	10 14.2	13.9	13.7 -	13.7 -	13.8 +	13.8 -	14.0	14.1 -	14.3 -	14.4 -	14.4 +	14.3 +	10
	11 14.2	13.9	13.7 -	13.7 -	13.8 +	13.9 +	14.0	14.1 -	14.3 -	14.4 -	14.4 +	14.3 +	11
	12 14.2	13.9	13.7 -	13.7 -	13.8 +	13.9 +	14.0	14.2 +	14.3 -	14.4 -	14.4 +	14.3 +	12
	13 14.1	13.9	13.7 -	13.7 -	13.8 +	13.9 +	14.0	14.2 +	14.3 -	14.4 -	14.4 +	14.3 +	13
°C	14 14.1	13.9	13.7 -	13.7 -	13.8 +	13.9 +	14.0	14.2 +	14.3 -	14.4 -	14.4 +	14.2	14
	15 14.1	13.8 -	13.7 -	13.7 -	13.8 +	13.9 +	14.0	14.2 +	14.3 -	14.4 -	14.4 +	14.2	15
	16 14.1	13.8 -	13.7 -	13.7 -	13.8 +	13.9 +	14.0	14.2 +	14.3 -	14.4 -	14.4 +	14.2	16
	17 14.1	13.8 -	13.7 -	13.7 -	13.8 +	13.9 +	14.0	14.2 +	14.3 -	14.4 -	14.4 +	14.2	17
	18 14.1	13.8 -	13.7 -	13.7 -	13.8 +	13.9 +	14.0	14.2 +	14.3 -	14.4 -	14.4 +	14.2	18
	19 14.1	13.8 -	13.7 -	13.7 -	13.8 +	13.9 +	14.0	14.2 +	14.3 -	14.4 -	14.4 +	14.2	19
	20 14.1	13.8 -	13.7 -	13.7 -	13.8 +	13.9 +	14.0	14.2 +	14.3 -	14.4 -	14.3 -	14.2	20
	21 14.1	13.8 -	13.7 -	13.7 -	13.8 +	13.9 +	14.0	14.2 +	14.4 +	14.4 -	14.3 -	14.2	21
	22 14.1	13.8 -	13.7 -	13.7 -	13.8 +	13.9 +	14.0	14.2 +	14.4 +	14.4 -	14.3 -	14.2	22
	23 14.1	13.8 -	13.7 -	13.7 -	13.8 +	13.9 +	14.0	14.2 +	14.4 +	14.4 -	14.3 -	14.2	23
	24 14.0 -	13.8 -	13.7 -	13.7 -	13.8 +	13.9 +	14.0	14.2 +	14.4 +	14.4 -	14.3 -	14.2	24
+ Maximum	25 14.0 -	13.8 -	13.7 -	13.7 -	13.8 +	13.9 +	14.0	14.2 +	14.4 +	14.4 -	14.3 -	14.2	25
	26 14.0 -	13.8 -	13.7 -	13.7 -	13.8 +	13.9 +	14.1 +	14.2 +	14.4 +	14.4 -	14.3 -	14.2	26
	27 14.0 -	13.8 -	13.7 -	13.7 -	13.8 +	13.9 +	14.1 +	14.2 +	14.4 +	14.4 -	14.3 -	14.2	27
- Minimum	28 14.0 -	13.8 -	13.7 -	13.7 -	13.8 +	13.9 +	14.1 +	14.2 +	14.4 +	14.4 -	14.3 -	14.2	28
	29 14.0 -	13.8 -	13.7 -	13.7 -	13.8 +	13.9 +	14.1 +	14.2 +	14.4 +	14.4 -	14.3 -	14.2	29
	30 14.0 -	13.8 -	13.7 -	13.7 -	13.8 +	13.9 +	14.1 +	14.2 +	14.4 +	14.4 -	14.3 -	14.2	30
	31 14.0 -	13.8 -	13.7 -	13.7 -	13.8 +	13.9 +	14.1 +	14.2 +	14.4 +	14.4 -	14.3 -	14.1 -	31
Monatsmittel	14.1	13.9	13.7 -	13.7 -	13.8	13.9	14.0	14.2	14.3	14.4 +	14.4 +	14.2	°C
Spitze Datum	14.3 1.	14.0 1.	13.8 1.	13.7 - 1.	13.8 4.	13.9 9.	14.1 25.	14.3 30.	14.4 + 13.	14.4 + 1.	14.4 + 1.	14.3 1.	°C
Amplitude	0.3 +	0.3 +	0.1	0.0 -	0.1	0.1	0.2	0.2	0.2	0.0 -	0.1	0.2	°C
Jahr	Mittel: 14.0		Spitze: 14.4 (13.09.2024)				Minimum: 13.7 (29.02.2024)				Amplitude: 0.7		



Periode	2010 - 2024 (14 Jahre)												
Monatsmittel	13.7	13.5	13.4 -	13.4 -	13.5	13.6	13.8	14.0	14.1	14.2 +	14.1	14.0	°C
Monats-Spitze Jahr	14.3 2024	14.0 2023	13.8 2023	13.7 - 2020	13.8 2017	14.0 2017	14.2 2017	14.4 2017	14.5 2017	14.6 + 2022	14.6 + 2023	14.5 2023	°C
Monats-Minimum Jahr	13.0 2011	12.9 2011	12.7 - 2011	12.8 2012	13.0 2012	13.2 2012	13.4 2012	13.6 2010	13.8 + 2010	13.8 + 2010	13.6 2013	13.5 2010	°C
Monats-Amplitude Jahr	0.6 + 2011	0.5 2013	0.6 + 2011	0.5 2011	0.4 2010	0.5 2017	0.5 2012	0.5 2010	0.3 - 2017	0.3 - 2010	0.3 - 2010	0.3 - 2010	°C
Periode	Mittel: 13.8		Spitze: 14.6 (07.10.2022)				Minimum: 12.7 (21.03.2011)				Amplitude: 1.9		



Temperatur

Pegel 3755 Brunngässlein (3755) - Basel

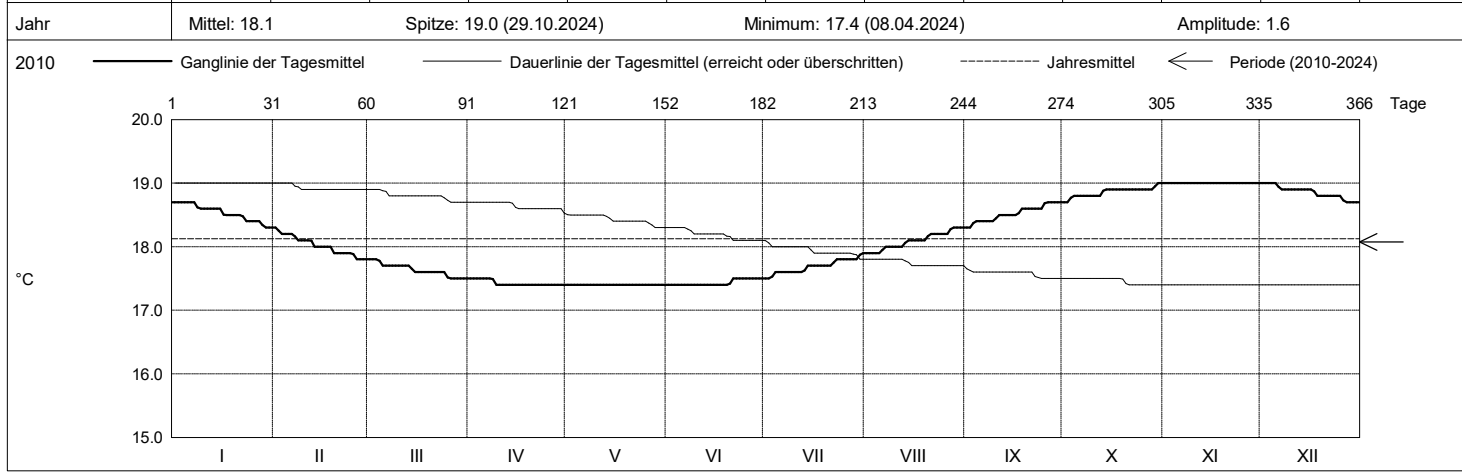
Amt für Umwelt und Energie

Koordinaten: 2611'754 / 1266'922

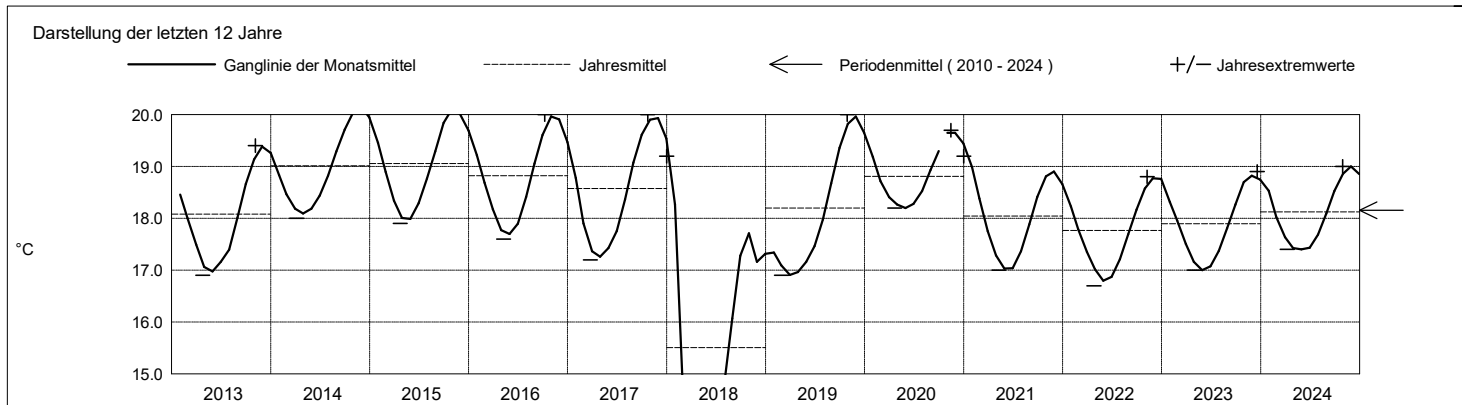
Kanton Basel-Stadt

Abstichpunkt: 269.34 m ü.M. OK Terrain: 269.62

2024	Januar	Februar	März	April	Mai	Juni	Juli	August	September	Oktober	November	Dezember		
Tagesmittel	1	18.7 +	18.3 +	17.8 +	17.5 +	17.4 -	17.4 -	17.5 -	17.9 -	18.3 -	18.7 -	19.0 -	19.0 +	1
	2	18.7 +	18.3 +	17.8 +	17.5 +	17.4 -	17.4 -	17.5 -	17.9 -	18.3 -	18.7 -	19.0 -	19.0 +	2
	3	18.7 +	18.2	17.8 +	17.5 +	17.4 -	17.4 -	17.5 -	17.9 -	18.4	18.8	19.0 -	19.0 +	3
	4	18.7 +	18.2	17.8 +	17.5 +	17.4 -	17.4 -	17.6	17.9 -	18.4	18.8	19.0 -	19.0 +	4
	5	18.7 +	18.2	17.7	17.5 +	17.4 -	17.4 -	17.6	17.9 -	18.4	18.8	19.0 -	19.0 +	5
	6	18.7 +	18.2	17.7	17.5 +	17.4 -	17.4 -	17.6	18.0	18.4	18.8	19.0 -	18.9	6
	7	18.7 +	18.2	17.7	17.5 +	17.4 -	17.4 -	17.6	18.0	18.4	18.8	19.0 -	18.9	7
	8	18.6	18.1	17.7	17.5 +	17.4 -	17.4 -	17.6	18.0	18.4	18.8	19.0 -	18.9	8
	9	18.6	18.1	17.7	17.4 -	17.4 -	17.4 -	17.6	18.0	18.4	18.8	19.0 -	18.9	9
	10	18.6	18.1	17.7	17.4 -	17.4 -	17.4 -	17.6	18.0	18.4	18.8	19.0 -	18.9	10
°C	11	18.6	18.1	17.7	17.4 -	17.4 -	17.4 -	17.6	18.0	18.5	18.8	19.0 -	18.9	11
	12	18.6	18.1	17.7	17.4 -	17.4 -	17.4 -	17.6	18.0	18.5	18.8	19.0 -	18.9	12
	13	18.6	18.0	17.7	17.4 -	17.4 -	17.4 -	17.6	18.1	18.5	18.9	19.0 -	18.9	13
	14	18.6	18.0	17.7	17.4 -	17.4 -	17.4 -	17.7	18.1	18.5	18.9	19.0 -	18.9	14
	15	18.6	18.0	17.6	17.4 -	17.4 -	17.4 -	17.7	18.1	18.5	18.9	19.0 -	18.9	15
	16	18.5	18.0	17.6	17.4 -	17.4 -	17.4 -	17.7	18.1	18.5	18.9	19.0 -	18.9	16
	17	18.5	18.0	17.6	17.4 -	17.4 -	17.4 -	17.7	18.1	18.5	18.9	19.0 -	18.9	17
	18	18.5	18.0	17.6	17.4 -	17.4 -	17.4 -	17.7	18.1	18.6	18.9	19.0 -	18.8	18
	19	18.5	17.9	17.6	17.4 -	17.4 -	17.4 -	17.7	18.1	18.6	18.9	19.0 -	18.8	19
	20	18.5	17.9	17.6	17.4 -	17.4 -	17.4 -	17.7	18.2	18.6	18.9	19.0 -	18.8	20
+ Maximum	21	18.5	17.9	17.6	17.4 -	17.4 -	17.5 +	17.7	18.2	18.6	18.9	19.0 -	18.8	21
	22	18.5	17.9	17.6	17.4 -	17.4 -	17.5 +	17.8	18.2	18.6	18.9	19.0 -	18.8	22
	23	18.4	17.9	17.6	17.4 -	17.4 -	17.5 +	17.8	18.2	18.6	18.9	19.0 -	18.8	23
	24	18.4	17.9	17.6	17.4 -	17.4 -	17.5 +	17.8	18.2	18.6	18.9	19.0 -	18.8	24
	25	18.4	17.9	17.5 -	17.4 -	17.4 -	17.5 +	17.8	18.2	18.7 +	18.9	19.0 -	18.8	25
	26	18.4	17.8 -	17.5 -	17.4 -	17.4 -	17.5 +	17.8	18.2	18.7 +	18.9	19.0 -	18.7 -	26
	27	18.4	17.8 -	17.5 -	17.4 -	17.4 -	17.5 +	17.8	18.3 +	18.7 +	18.9	19.0 -	18.7 -	27
	28	18.3 -	17.8 -	17.5 -	17.4 -	17.4 -	17.5 +	17.8	18.3 +	18.7 +	18.9	19.0 -	18.7 -	28
	29	18.3 -	17.8 -	17.5 -	17.4 -	17.4 -	17.5 +	17.8	18.3 +	18.7 +	19.0 +	19.0 -	18.7 -	29
	30	18.3 -		17.5 -	17.4 -	17.4 -	17.5 +	17.9 +	18.3 +	18.7 +	19.0 +	19.0 -	18.7 -	30
31	18.3 -		17.5 -	17.4 -	17.4 -	17.5 +	17.9 +	18.3 +	18.7 +	19.0 +	19.0 -	18.7 -	31	
Monatsmittel	18.5	18.0	17.6	17.4 -	17.4 -	17.4 -	17.7	18.1	18.5	18.9	19.0 +	18.9	°C	
Spitze Datum	18.7 1.	18.3 1.	17.8 1.	17.5 1.	17.4 - 1.	17.5 20.	17.9 30.	18.3 27.	18.7 25.	19.0 + 29.	19.0 + 1.	19.0 + 1.	°C	
Amplitude	0.4	0.5 +	0.3	0.1	0.0 -	0.1	0.4	0.4	0.4	0.3	0.0 -	0.3	°C	
Jahr	Mittel: 18.1 Spitze: 19.0 (29.10.2024) Minimum: 17.4 (08.04.2024) Amplitude: 1.6													



Periode	2010 - 2024 (14 Jahre)												
Monatsmittel	18.5	17.9	17.3	17.1	17.0 -	17.2	17.6	18.2	18.7	19.1	19.2 +	19.0	°C
Monats-Spitze Jahr	19.7 2015	19.2 2015	18.6 2015	18.3 - 2020	18.3 - 2014	18.6 2014	19.0 2014	19.6 2015	20.1 2015	20.2 + 2014	20.2 + 2014	20.1 2014	°C
Monats-Minimum Jahr	16.1 2018	13.9 2018	12.8 2018	12.5 - 2018	12.6 2018	13.3 2018	14.2 2018	15.4 2018	16.8 2018	17.6 + 2018	16.9 2018	17.1 2018	°C
Monats-Amplitude Jahr	3.1 + 2018	2.2 2018	1.1 2018	0.5 2022	0.7 2018	1.0 2018	1.2 2018	1.5 2018	0.8 2018	0.4 - 2011	0.8 2018	0.6 2017	°C
Periode	Mittel: 18.1 Spitze: 20.2 (29.10.2014) Minimum: 12.5 (13.04.2018) Amplitude: 7.7												



Temperatur

Pegel 3966 Magdenweglein (3966) - Basel

Amt für Umwelt und Energie

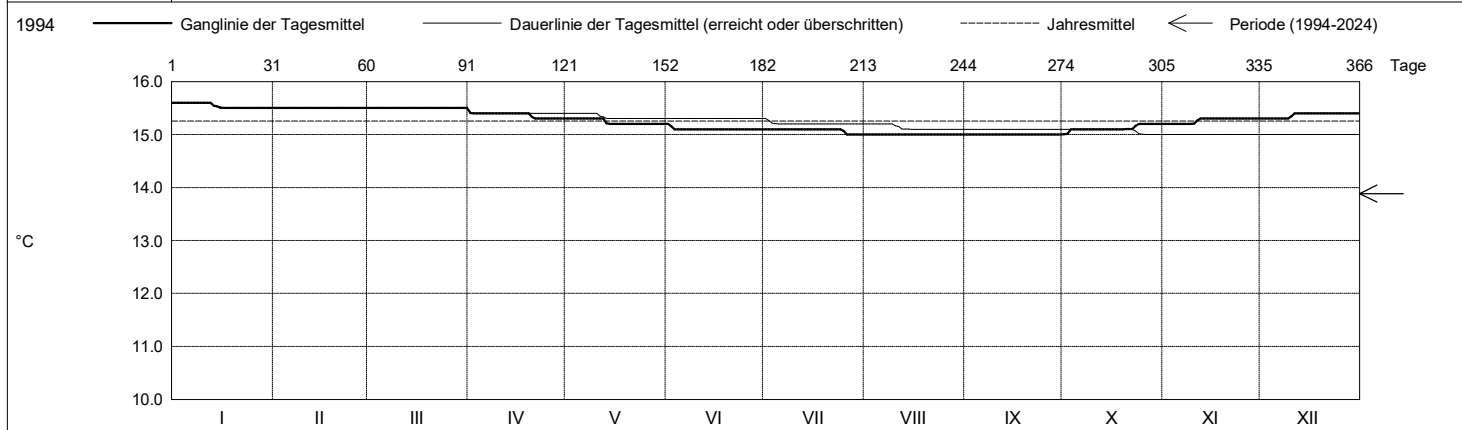
Koordinaten: 2613'161 / 1268'064

Kanton Basel-Stadt

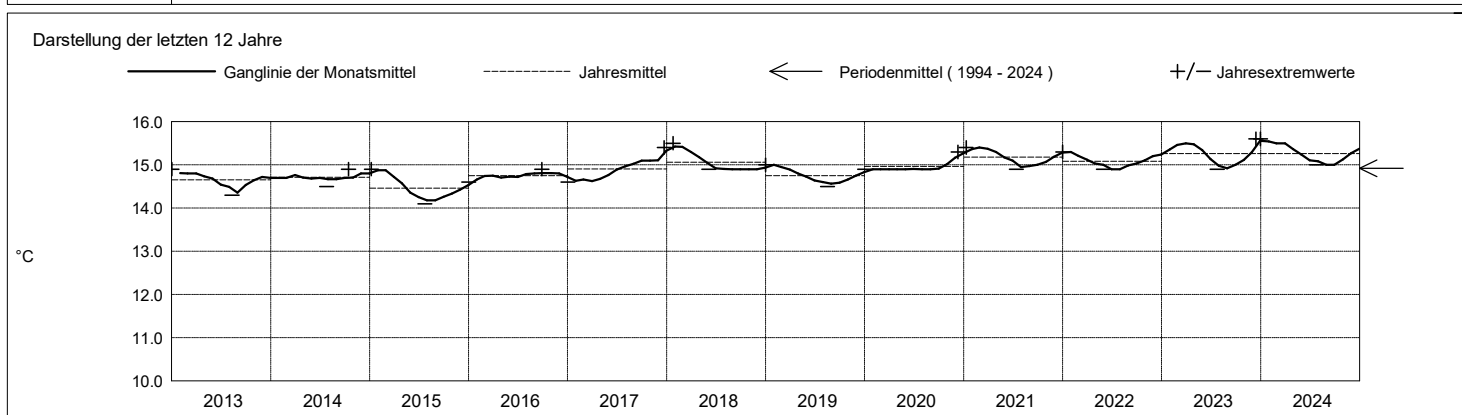
Abstichpunkt: 259.16 m ü.M. OK Terrain: 257.85

2024	Januar	Februar	März	April	Mai	Juni	Juli	August	September	Oktober	November	Dezember		
Tagesmittel	1	15.6 +	15.5 -	15.5 -	15.4 +	15.3 +	15.2 +	15.1 +	15.0 -	15.0 -	15.0 -	15.2 -	15.3 -	1
	2	15.6 +	15.5 -	15.5 -	15.4 +	15.3 +	15.2 +	15.1 +	15.0 -	15.0 -	15.0 -	15.2 -	15.3 -	2
	3	15.6 +	15.5 -	15.5 -	15.4 +	15.3 +	15.1 -	15.1 +	15.0 -	15.0 -	15.1 -	15.2 -	15.3 -	3
	4	15.6 +	15.5 -	15.5 -	15.4 +	15.3 +	15.1 -	15.1 +	15.0 -	15.0 -	15.1 -	15.2 -	15.3 -	4
	5	15.6 +	15.5 -	15.5 -	15.4 +	15.3 +	15.1 -	15.1 +	15.0 -	15.0 -	15.1 -	15.2 -	15.3 -	5
	6	15.6 +	15.5 -	15.5 -	15.4 +	15.3 +	15.1 -	15.1 +	15.0 -	15.0 -	15.1 -	15.2 -	15.3 -	6
	7	15.6 +	15.5 -	15.5 -	15.4 +	15.3 +	15.1 -	15.1 +	15.0 -	15.0 -	15.1 -	15.2 -	15.3 -	7
	8	15.6 +	15.5 -	15.5 -	15.4 +	15.3 +	15.1 -	15.1 +	15.0 -	15.0 -	15.1 -	15.2 -	15.3 -	8
	9	15.6 +	15.5 -	15.5 -	15.4 +	15.3 +	15.1 -	15.1 +	15.0 -	15.0 -	15.1 -	15.2 -	15.3 -	9
	10	15.6 +	15.5 -	15.5 -	15.4 +	15.3 +	15.1 -	15.1 +	15.0 -	15.0 -	15.1 -	15.2 -	15.3 -	10
°C	11	15.6 +	15.5 -	15.5 -	15.4 +	15.3 +	15.1 -	15.1 +	15.0 -	15.0 -	15.1 -	15.3 +	15.4 +	11
	12	15.6 +	15.5 -	15.5 -	15.4 +	15.3 +	15.1 -	15.1 +	15.0 -	15.0 -	15.1 -	15.3 +	15.4 +	12
	13	15.5 -	15.5 -	15.5 -	15.4 +	15.2 -	15.1 -	15.1 +	15.0 -	15.0 -	15.1 -	15.3 +	15.4 +	13
	14	15.5 -	15.5 -	15.5 -	15.4 +	15.2 -	15.1 -	15.1 +	15.0 -	15.0 -	15.1 -	15.3 +	15.4 +	14
	15	15.5 -	15.5 -	15.5 -	15.4 +	15.2 -	15.1 -	15.1 +	15.0 -	15.0 -	15.1 -	15.3 +	15.4 +	15
	16	15.5 -	15.5 -	15.5 -	15.4 +	15.2 -	15.1 -	15.1 +	15.0 -	15.0 -	15.1 -	15.3 +	15.4 +	16
	17	15.5 -	15.5 -	15.5 -	15.4 +	15.2 -	15.1 -	15.1 +	15.0 -	15.0 -	15.1 -	15.3 +	15.4 +	17
	18	15.5 -	15.5 -	15.5 -	15.4 +	15.2 -	15.1 -	15.1 +	15.0 -	15.0 -	15.1 -	15.3 +	15.4 +	18
	19	15.5 -	15.5 -	15.5 -	15.4 +	15.2 -	15.1 -	15.1 +	15.0 -	15.0 -	15.1 -	15.3 +	15.4 +	19
	20	15.5 -	15.5 -	15.5 -	15.3 -	15.2 -	15.1 -	15.1 +	15.0 -	15.0 -	15.1 -	15.3 +	15.4 +	20
+ Maximum	21	15.5 -	15.5 -	15.5 -	15.3 -	15.2 -	15.1 -	15.1 +	15.0 -	15.0 -	15.1 -	15.3 +	15.4 +	21
	22	15.5 -	15.5 -	15.5 -	15.3 -	15.2 -	15.1 -	15.1 +	15.0 -	15.0 -	15.1 -	15.3 +	15.4 +	22
	23	15.5 -	15.5 -	15.5 -	15.3 -	15.2 -	15.1 -	15.1 +	15.0 -	15.0 -	15.2 +	15.3 +	15.4 +	23
	24	15.5 -	15.5 -	15.5 -	15.3 -	15.2 -	15.1 -	15.1 +	15.0 -	15.0 -	15.2 +	15.3 +	15.4 +	24
	25	15.5 -	15.5 -	15.5 -	15.3 -	15.2 -	15.1 -	15.1 +	15.0 -	15.0 -	15.2 +	15.3 +	15.4 +	25
	26	15.5 -	15.5 -	15.5 -	15.3 -	15.2 -	15.1 -	15.0 -	15.0 -	15.0 -	15.2 +	15.3 +	15.4 +	26
	27	15.5 -	15.5 -	15.5 -	15.3 -	15.2 -	15.1 -	15.0 -	15.0 -	15.0 -	15.2 +	15.3 +	15.4 +	27
	28	15.5 -	15.5 -	15.5 -	15.3 -	15.2 -	15.1 -	15.0 -	15.0 -	15.0 -	15.2 +	15.3 +	15.4 +	28
	29	15.5 -	15.5 -	15.5 -	15.3 -	15.2 -	15.1 -	15.0 -	15.0 -	15.0 -	15.2 +	15.3 +	15.4 +	29
	30	15.5 -	15.5 -	15.5 -	15.3 -	15.2 -	15.1 -	15.0 -	15.0 -	15.0 -	15.2 +	15.3 +	15.4 +	30
31	15.5 -	15.5 -	15.5 -	15.3 -	15.2 -	15.1 -	15.0 -	15.0 -	15.0 -	15.2 +	15.3 +	15.4 +	31	
Monatsmittel	15.5 +	15.5 +	15.5 +	15.4	15.2	15.1	15.1	15.0 -	15.0 -	15.1	15.3	15.4	°C	
Spitze Datum	15.6 + 1.	15.5 1.	15.5 1.	15.5 1.	15.3 1.	15.2 1.	15.1 1.	15.0 - 1.	15.0 - 1.	15.2 20.	15.3 10.	15.4 9.	°C	
Amplitude	0.1	0.0 -	0.0 -	0.2 +	0.1	0.1	0.1	0.0 -	0.0 -	0.2 +	0.1	0.1	°C	

Jahr Mittel: 15.3 Spitze: 15.6 (01.01.2024) Minimum: 15.0 (25.07.2024) Amplitude: 0.6



Periode	1994 - 2024 (30 Jahre)												
Monatsmittel	14.0	13.9	13.8	13.7 -	13.7 -	13.7 -	13.8	13.9	13.9	14.0	14.1 +	14.1 +	°C
Monats-Spitze Jahr	15.6 2024	15.5 2018	15.5 2023	15.5 2023	15.4 2023	15.2 - 2021	15.3 2010	15.4 2009	15.7 2009	15.8 + 2009	15.5 2023	15.6 2023	°C
Monats-Minimum Jahr	11.7 2010	10.7 2010	10.5 - 2010	11.0 2009	12.3 1999	12.3 1999	12.2 1997	12.4 1997	12.5 1997	12.5 1998	12.6 1998	12.7 + 1998	°C
Monats-Amplitude Jahr	1.9 + 2009	1.2 2010	0.9 2010	1.4 2009	1.0 2009	0.6 - 2010	1.8 2010	1.1 2010	0.9 2009	0.9 2009	0.9 2009	1.1 2009	°C
Periode	Mittel: 13.9			Spitze: 15.8 (07.10.2009)			Minimum: 10.5 (03.03.2010)			Amplitude: 5.3			



Temperatur

Pegel 4448 Badenstrasse (4448) - Basel

Amt für Umwelt und Energie

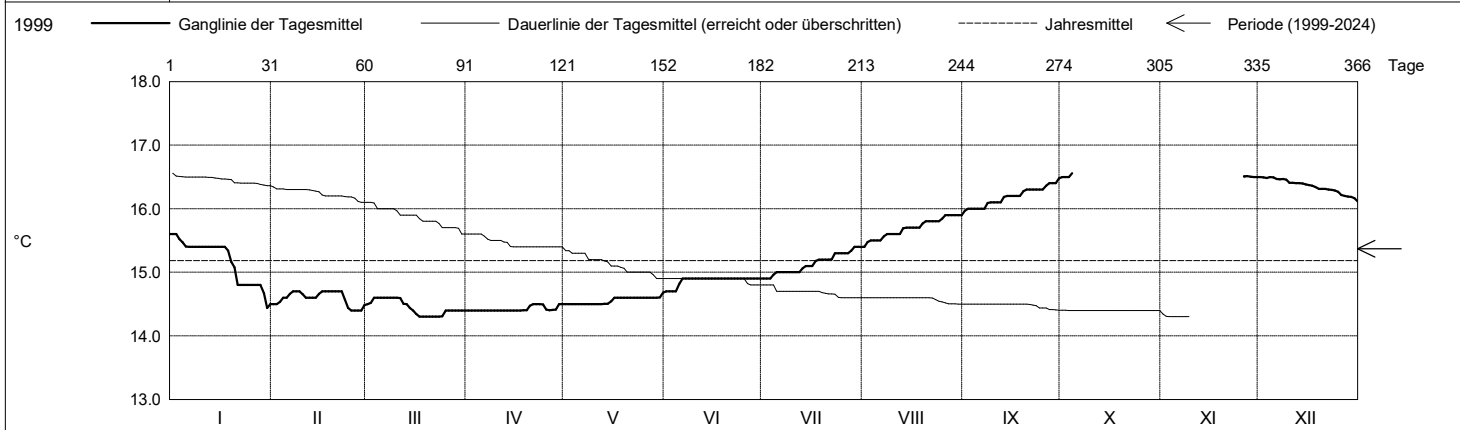
Koordinaten: 2611'914 / 1270'010

Kanton Basel-Stadt

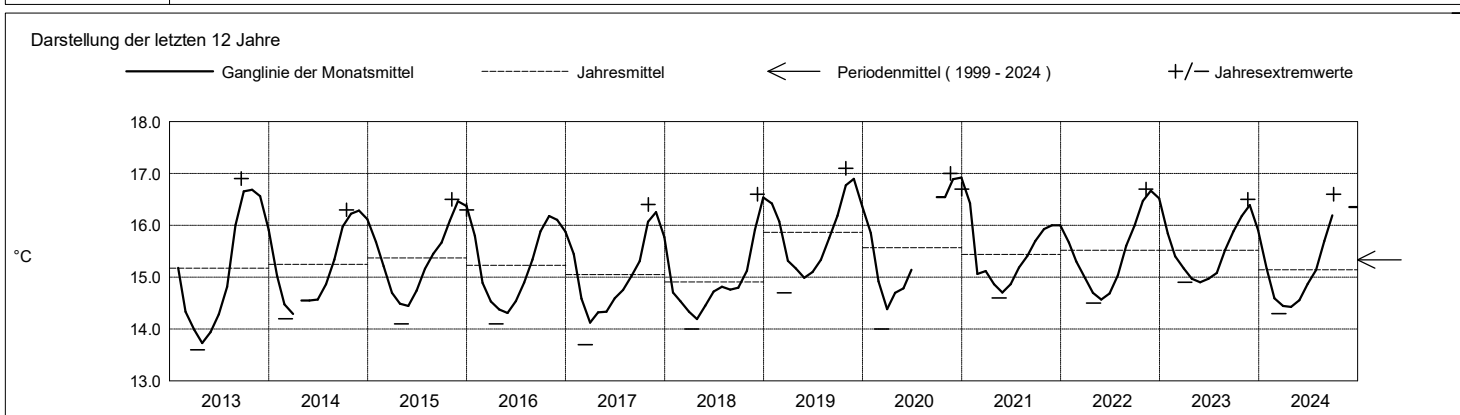
Abstichpunkt: 251.37 m ü.M. OK Terrain: 251.64

2024		Januar	Februar	März	April	Mai	Juni	Juli	August	September	Oktober	November	Dezember		
Tagesmittel	1	15.6 +	14.5	14.5	14.4 -	14.5 -	14.7 -	14.9 -	15.4 -	16.0 -	16.5 -		16.5 +	1	
	2	15.6 +	14.5	14.5	14.4 -	14.5 -	14.7 -	14.9 -	15.5	16.0 -	16.5 -		16.5 +	2	
	3	15.5	14.5	14.6 +	14.4 -	14.5 -	14.7 -	14.9 -	15.5	16.0 -	16.5 -		16.5 +	3	
	4	15.5	14.6	14.6 +	14.4 -	14.5 -	14.7 -	15.0	15.5	16.0 -	16.6 +		16.5 +	4	
	5	15.4	14.6	14.6 +	14.4 -	14.5 -	14.8	15.0	15.5	16.0 -			16.5 +	5	
	6	15.4	14.7 +	14.6 +	14.4 -	14.5 -	14.9 +	15.0	15.5	16.0 -			16.5 +	6	
	7	15.4	14.7 +	14.6 +	14.4 -	14.5 -	14.9 +	15.0	15.6	16.0 -			16.5 +	7	
	8	15.4	14.7 +	14.6 +	14.4 -	14.5 -	14.9 +	15.0	15.6	16.1			16.5 +	8	
	9	15.4	14.7 +	14.6 +	14.4 -	14.5 -	14.9 +	15.0	15.6	16.1			16.5 +	9	
	10	15.4	14.7 +	14.6 +	14.4 -	14.5 -	14.9 +	15.0	15.6	16.1			16.4	10	
°C	11	15.4	14.6	14.6 +	14.4 -	14.5 -	14.9 +	15.0	15.6	16.1			16.4	11	
	12	15.4	14.6	14.5	14.4 -	14.5 -	14.9 +	15.0	15.6	16.1			16.4	12	
	13	15.4	14.6	14.5	14.4 -	14.5 -	14.9 +	15.1	15.7	16.2			16.4	13	
	14	15.4	14.6	14.4	14.4 -	14.5 -	14.9 +	15.1	15.7	16.2			16.4	14	
	15	15.4	14.7 +	14.4	14.4 -	14.5 -	14.9 +	15.1	15.7	16.2			16.4	15	
	16	15.4	14.7 +	14.3 -	14.4 -	14.6	14.9 +	15.1	15.7	16.2			16.4	16	
	17	15.4	14.7 +	14.3 -	14.4 -	14.6	14.9 +	15.2	15.7	16.2			16.4	17	
	18	15.3	14.7 +	14.3 -	14.4 -	14.6	14.9 +	15.2	15.7	16.2			16.3	18	
	19	15.2	14.7 +	14.3 -	14.4 -	14.6	14.9 +	15.2	15.8	16.3			16.3	19	
	20	15.1	14.7 +	14.3 -	14.5 +	14.6	14.9 +	15.2	15.8	16.3			16.3	20	
+ Maximum	21	14.8	14.7 +	14.3 -	14.5 +	14.6	14.9 +	15.2	15.8	16.3			16.3	21	
	22	14.8	14.7 +	14.3 -	14.5 +	14.6	14.9 +	15.2	15.8	16.3			16.3	22	
	23	14.8	14.6	14.3 -	14.5 +	14.6	14.9 +	15.3	15.8	16.3			16.3	23	
	24	14.8	14.4 -	14.3 -	14.5 +	14.6	14.9 +	15.3	15.8	16.3			16.3	24	
	25	14.8	14.4 -	14.4	14.4 -	14.6	14.9 +	15.3	15.8	16.3			16.3	25	
	- Minimum	26	14.8	14.4 -	14.4	14.4 -	14.6	14.9 +	15.3	15.9 +	16.4	16.5 -		16.2	26
		27	14.8	14.4 -	14.4	14.4 -	14.6	14.9 +	15.3	15.9 +	16.4	16.5 -		16.2	27
		28	14.8	14.4 -	14.4	14.4 -	14.6	14.9 +	15.3	15.9 +	16.4	16.5 -		16.2	28
		29	14.7	14.5	14.4	14.5 +	14.6	14.9 +	15.4 +	15.9 +	16.4	16.5 -		16.2	29
		30	14.4 -		14.4	14.5 +	14.6	14.9 +	15.4 +	15.9 +	16.5 +	16.5 -		16.2	30
31		14.5		14.4	14.5 +	14.7 +		15.4 +	15.9 +		16.5 -		16.1 -	31	
Monatsmittel		15.2	14.6	14.4 -	14.4 -	14.6	14.9	15.1	15.7	16.2	16.5	16.5	16.4 +	°C	
Spitze Datum		15.6 1.	14.7 6.	14.6 2.	14.5 - 18.	14.7 30.	14.9 5.	15.4 28.	15.9 25.	16.5 30.	16.6 + 4.	16.6 + 26.	16.5 1.	°C	
Amplitude		1.2 +	0.3	0.3	0.1 -	0.2	0.2	0.5	0.5	0.6	0.1 -	0.2	0.4	°C	

Jahr Mittel: 15.2 Spitze: 16.6 (04.10.2024) Minimum: 14.3 (16.03.2024) Amplitude: 2.3



Periode	1999 - 2024 (25 Jahre)												
Monatsmittel	15.4	14.8	14.3	14.1 -	14.3	14.7	15.3	15.9	16.3	16.7 +	16.6	16.2	°C
Monats-Spitze Jahr	16.7 2004	16.3 2019	15.8 2019	15.4 2019	15.1 - 2019	15.7 2008	17.0 2007	17.7 2008	17.8 + 2008	17.7 2007	17.6 2008	17.3 2009	°C
Monats-Minimum Jahr	13.6 2003	12.6 - 1999	12.7 2001	12.6 - 2006	13.0 2007	13.5 2007	14.1 2007	14.7 2018	14.7 2018	14.8 2018	15.3 + 2002	14.6 2002	°C
Monats-Amplitude Jahr	1.6 2021	2.0 1999	1.6 2006	0.7 - 2003	0.8 2008	0.9 1999	2.9 + 2007	1.5 2006	1.8 2003	1.1 2004	1.0 2002	1.5 2012	°C
Periode	Mittel: 15.4			Spitze: 17.8 (10.09.2008)			Minimum: 12.6 (23.02.1999)			Amplitude: 5.2			



Temperatur

Pegel 4541 Novartis Campus - Bau 46 (4541) - Basel

Amt für Umwelt und Energie

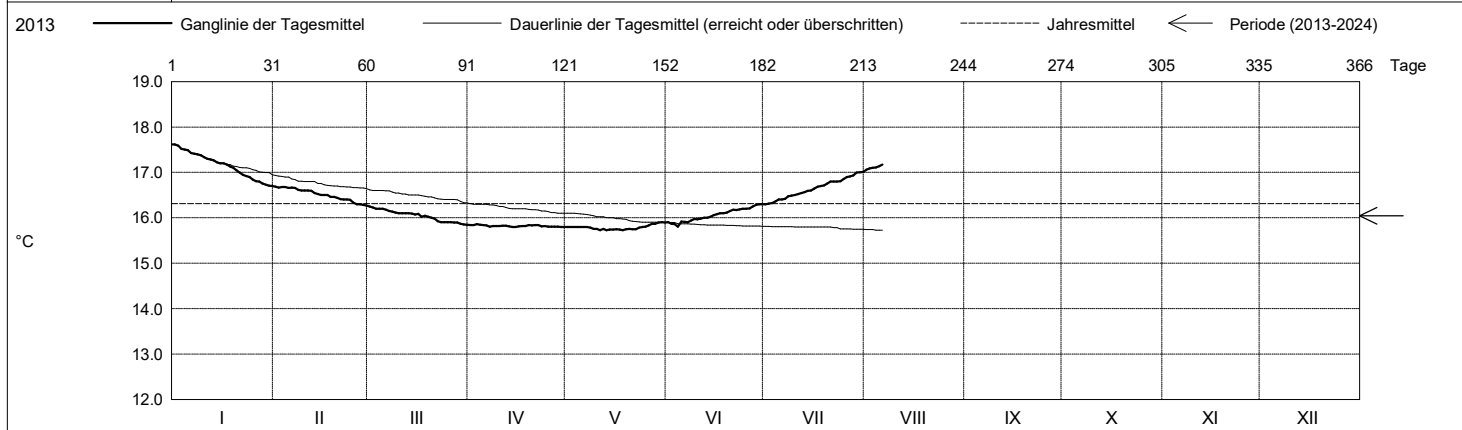
Koordinaten: 2610'853 / 1269'348

Kanton Basel-Stadt

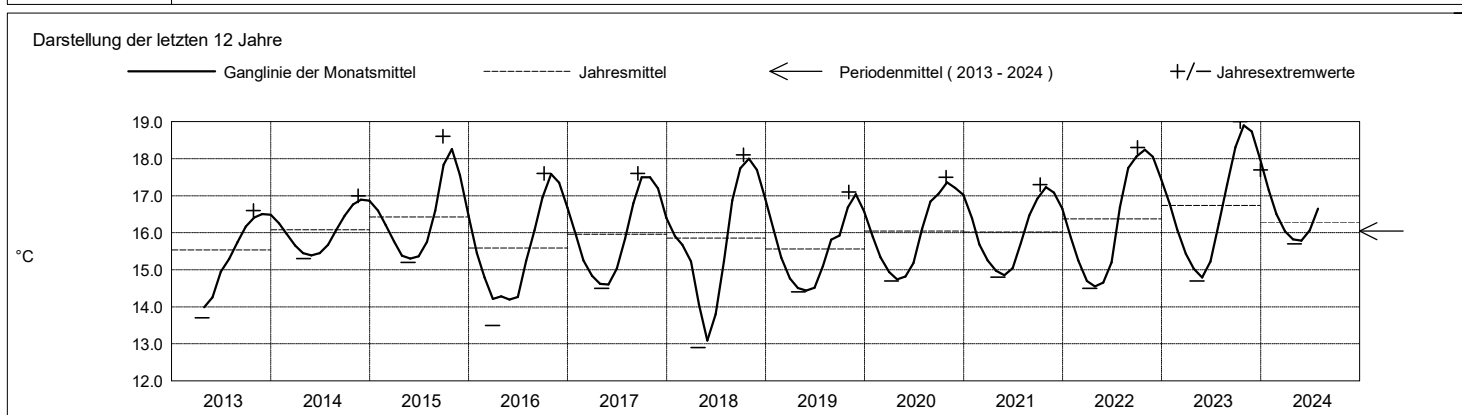
Abstichpunkt: 255.66 m ü.M. OK Terrain: 255.82

2024	Januar	Februar	März	April	Mai	Juni	Juli	August	September	Oktober	November	Dezember	
Tagesmittel	17.6 +	16.7 +	16.2 +	15.8 -	15.8	15.9	16.3 -	17.1 -					1
	17.6 +	16.7 +	16.2 +	15.8 -	15.8	15.9	16.3 -	17.1 -					2
	17.5	16.7 +	16.2 +	15.9 +	15.8	15.9	16.3 -	17.1 -					3
	17.5	16.7 +	16.2 +	15.8 -	15.8	15.8	16.4	17.1 -					4
	17.5	16.7 +	16.2 +	15.8 -	15.8	15.9	16.4	17.1 -					5
	17.4	16.7 +	16.2 +	15.8 -	15.8	15.9	16.4	17.2 +					6
	17.4	16.7 +	16.1	15.8 -	15.8	15.9	16.4						7
	17.4	16.6	16.1	15.8 -	15.8	15.9	16.5						8
	17.4	16.6	16.1	15.8 -	15.8	16.0	16.5						9
	17.3	16.6	16.1	15.8 -	15.8	16.0	16.5						10
°C	17.3	16.6	16.1	15.8 -	15.7 -	16.0	16.5						11
	17.3	16.6	16.1	15.8 -	15.8	16.0	16.5						12
	17.3	16.5	16.1	15.8 -	15.7 -	16.0	16.6						13
	17.2	16.5	16.1	15.8 -	15.7 -	16.0	16.6						14
	17.2	16.5	16.1	15.8 -	15.7 -	16.1	16.6						15
	17.2	16.5	16.1	15.8 -	15.8	16.1	16.6						16
	17.2	16.5	16.0	15.8 -	15.7 -	16.1	16.7						17
	17.1	16.5	16.0	15.8 -	15.7 -	16.1	16.7						18
	17.1	16.5	16.0	15.8 -	15.7 -	16.1	16.7						19
	17.0	16.4	16.0	15.8 -	15.8	16.1	16.8						20
	17.0	16.4	16.0	15.8 -	15.7 -	16.2	16.8						21
	16.9	16.4	15.9	15.8 -	15.8	16.2	16.8						22
	16.9	16.4	15.9	15.8 -	15.8	16.2	16.8						23
	16.9	16.4	15.9	15.8 -	15.8	16.2	16.8						24
	16.8	16.3 -	15.9	15.8 -	15.8	16.2	16.9						25
+ Maximum	16.8	16.3 -	15.9	15.8 -	15.8	16.2	16.9						26
	16.8	16.3 -	15.9	15.8 -	15.9 +	16.2	16.9						27
- Minimum	16.8	16.3 -	15.9	15.8 -	15.9 +	16.3 +	16.9						28
	16.7 -	16.3 -	15.9	15.8 -	15.9 +	16.3 +	17.0 +						29
	16.7 -	16.3 -	15.9	15.8 -	15.9 +	16.3 +	17.0 +						30
	16.7 -	16.3 -	15.8 -	15.8 -	15.9 +	16.3 +	17.0 +						31
Monatsmittel	17.2 +	16.5	16.0	15.8 -	15.8 -	16.1	16.6	17.1					°C
Spitze Datum	17.7 + 1.	16.7 1.	16.3 1.	15.9 - 1.	15.9 - 25.	16.3 26.	18.0 31.	18.0 4.					°C
Amplitude	1.0 +	0.5	0.5	0.1 -	0.2	0.6	0.8	0.2					°C

Jahr Mittel: 16.3 Spitze: 17.7 (01.01.2024) Minimum: 15.7 (05.05.2024) Amplitude: 2.0



Periode	2013 - 2024 (11 Jahre)												
Monatsmittel	16.2	15.6	15.2	14.8	14.7 -	15.0	15.8	16.6	17.2	17.5 +	17.4	16.9	°C
Monats-Spitze Jahr	17.7 2024	16.7 2024	16.3 2024	15.9 - 2024	15.9 - 2024	16.3 2024	18.0 2022	18.0 2022	18.8 2023	19.0 + 2023	19.0 + 2023	18.5 2023	°C
Monats-Minimum Jahr	15.2 2016	14.5 2016	13.5 2016	12.9 - 2018	12.9 - 2018	13.3 2018	14.4 2018	15.4 2013	15.7 2019	16.2 2019	16.4 + 2013	15.9 2015	°C
Monats-Amplitude Jahr	1.0 2021	0.7 - 2016	1.0 2016	2.2 2018	0.8 2013	1.1 2018	2.4 + 2022	1.6 2018	1.8 2015	0.8 2019	1.2 2022	1.2 2015	°C
Periode	Mittel: 16.0			Spitze: 19.0 (17.10.2023)			Minimum: 12.9 (26.04.2018)			Amplitude: 6.1			



Temperatur

Pegel 6766 Walkweg 7 (6766) -

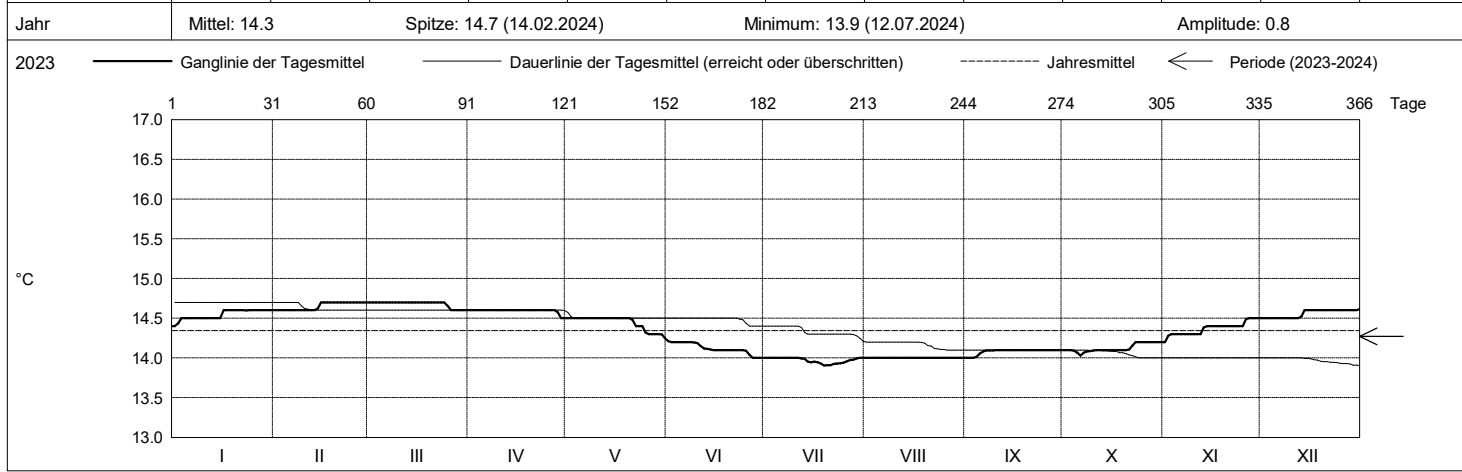
Amt für Umwelt und Energie

Koordinaten: 2612'834 / 1265'194

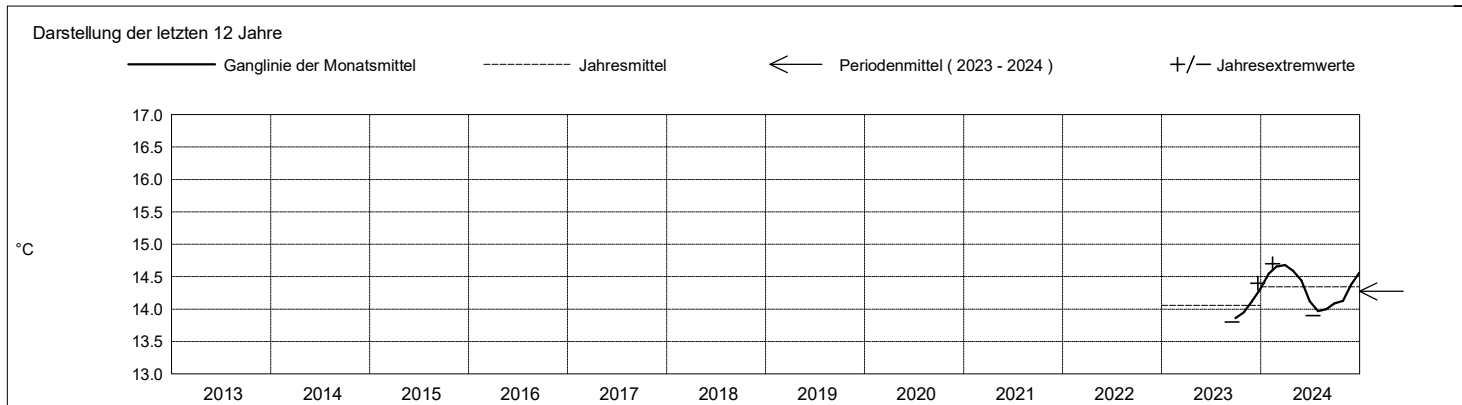
Kanton Basel-Stadt

Abstichpunkt: 283.84 m ü.M. OK Terrain: 284.28

2024	Januar	Februar	März	April	Mai	Juni	Juli	August	September	Oktober	November	Dezember																																				
Tagesmittel	14.4 -	14.6 -	14.7 +	14.6 +	14.5 +	14.2 +	14.0 +	14.0 -	14.0 -	14.1	14.2 -	14.5 -	1																																			
	2 14.4 -	14.6 -	14.7 +	14.6 +	14.5 +	14.2 +	14.0 +	14.0 -	14.0 -	14.1	14.3	14.5 -	2																																			
	3 14.5	14.6 -	14.7 +	14.6 +	14.5 +	14.2 +	14.0 +	14.0 -	14.0 -	14.1	14.3	14.5 -	3																																			
	4 14.5	14.6 -	14.7 +	14.6 +	14.5 +	14.2 +	14.0 +	14.0 -	14.0 -	14.1	14.3	14.5 -	4																																			
	5 14.5	14.6 -	14.7 +	14.6 +	14.5 +	14.2 +	14.0 +	14.0 -	14.1 +	14.1	14.3	14.5 -	5																																			
	6 14.5	14.6 -	14.7 +	14.6 +	14.5 +	14.2 +	14.0 +	14.0 -	14.1 +	14.0 -	14.3	14.5 -	6																																			
	7 14.5	14.6 -	14.7 +	14.6 +	14.5 +	14.2 +	14.0 +	14.0 -	14.1 +	14.1	14.3	14.5 -	7																																			
	8 14.5	14.6 -	14.7 +	14.6 +	14.5 +	14.2 +	14.0 +	14.0 -	14.1 +	14.1	14.3	14.5 -	8																																			
	9 14.5	14.6 -	14.7 +	14.6 +	14.5 +	14.2 +	14.0 +	14.0 -	14.1 +	14.1	14.3	14.5 -	9																																			
	10 14.5	14.6 -	14.7 +	14.6 +	14.5 +	14.2 +	14.0 +	14.0 -	14.1 +	14.1	14.3	14.5 -	10																																			
°C	11 14.5	14.6 -	14.7 +	14.6 +	14.5 +	14.1	14.0 +	14.0 -	14.1 +	14.1	14.3	14.5 -	11																																			
	12 14.5	14.6 -	14.7 +	14.6 +	14.5 +	14.1	14.0 +	14.0 -	14.1 +	14.1	14.3	14.5 -	12																																			
	13 14.5	14.6 -	14.7 +	14.6 +	14.5 +	14.1	14.0 +	14.0 -	14.1 +	14.1	14.4	14.5 -	13																																			
	14 14.5	14.6 -	14.7 +	14.6 +	14.5 +	14.1	14.0 +	14.0 -	14.1 +	14.1	14.4	14.6 +	14																																			
	15 14.5	14.7 +	14.7 +	14.6 +	14.5 +	14.1	13.9 -	14.0 -	14.1 +	14.1	14.4	14.6 +	15																																			
	16 14.6 +	14.7 +	14.7 +	14.6 +	14.5 +	14.1	14.0 +	14.0 -	14.1 +	14.1	14.4	14.6 +	16																																			
	17 14.6 +	14.7 +	14.7 +	14.6 +	14.5 +	14.1	13.9 -	14.0 -	14.1 +	14.1	14.4	14.6 +	17																																			
	18 14.6 +	14.7 +	14.7 +	14.6 +	14.5 +	14.1	13.9 -	14.0 -	14.1 +	14.1	14.4	14.6 +	18																																			
	19 14.6 +	14.7 +	14.7 +	14.6 +	14.5 +	14.1	13.9 -	14.0 -	14.1 +	14.1	14.4	14.6 +	19																																			
	20 14.6 +	14.7 +	14.7 +	14.6 +	14.5 +	14.1	13.9 -	14.0 -	14.1 +	14.1	14.4	14.6 +	20																																			
	21 14.6 +	14.7 +	14.7 +	14.6 +	14.5 +	14.1	13.9 -	14.0 -	14.1 +	14.1	14.4	14.6 +	21																																			
	22 14.6 +	14.7 +	14.7 +	14.6 +	14.4	14.1	13.9 -	14.0 -	14.1 +	14.2 +	14.4	14.6 +	22																																			
	23 14.6 +	14.7 +	14.7 +	14.6 +	14.4	14.1	13.9 -	14.0 -	14.1 +	14.2 +	14.4	14.6 +	23																																			
	24 14.6 +	14.7 +	14.7 +	14.6 +	14.4	14.1	13.9 -	14.0 -	14.1 +	14.2 +	14.4	14.6 +	24																																			
	25 14.6 +	14.7 +	14.7 +	14.6 +	14.3	14.1	13.9 -	14.0 -	14.1 +	14.2 +	14.4	14.6 +	25																																			
+ Maximum	26 14.6 +	14.7 +	14.6 -	14.6 +	14.3	14.0 -	14.0 +	14.0 -	14.1 +	14.2 +	14.5 +	14.6 +	26																																			
	27 14.6 +	14.7 +	14.6 -	14.6 +	14.3	14.0 -	14.0 +	14.0 -	14.1 +	14.2 +	14.5 +	14.6 +	27																																			
- Minimum	28 14.6 +	14.7 +	14.6 -	14.6 +	14.3	14.0 -	14.0 +	14.0 -	14.1 +	14.2 +	14.5 +	14.6 +	28																																			
	29 14.6 +	14.7 +	14.6 -	14.5 -	14.3	14.0 -	14.0 +	14.0 -	14.1 +	14.2 +	14.5 +	14.6 +	29																																			
	30 14.6 +	14.7 +	14.6 -	14.5 -	14.3	14.0 -	14.0 +	14.0 -	14.1 +	14.2 +	14.5 +	14.6 +	30																																			
	31 14.6 +	14.7 +	14.6 -	14.5 -	14.2 -	14.0 -	14.0 +	14.0 -	14.1 +	14.2 +	14.5 +	14.6 +	31																																			
Monatsmittel	14.5	14.7 +	14.7 +	14.6	14.4	14.1	14.0 -	14.0 -	14.1	14.1	14.4	14.6	°C																																			
Spitze Datum	14.6 16.	14.7 + 14.	14.7 + 1.	14.6 1.	14.5 1.	14.3 1.	14.0 - 1.	14.0 - 1.	14.1 4.	14.2 21.	14.5 26.	14.7 + 31.	°C																																			
Amplitude	0.2	0.1	0.1	0.1	0.3 +	0.3 +	0.1	0.0 -	0.1	0.2	0.3 +	0.2	°C																																			
Jahr	Mittel: 14.3												Spitze: 14.7 (14.02.2024)												Minimum: 13.9 (12.07.2024)												Amplitude: 0.8											



Periode	2023 - 2024 (1 Jahre)																																															
Monatsmittel	14.5	14.7 +	14.7 +	14.6	14.4	14.1	14.0 -	14.0 -	14.0 -	14.0 -	14.2	14.4	°C																																			
Monats-Spitze Jahr	14.6 2024	14.7 + 2024	14.7 + 2024	14.6 2024	14.5 2024	14.3 2024	14.0 - 2024	14.0 - 2024	14.1 2024	14.2 2024	14.5 2024	14.7 + 2024	°C																																			
Monats-Minimum Jahr	14.4 2024	14.6 + 2024	14.6 + 2024	14.5 2024	14.2 2024	14.0 2024	13.9 2024	14.0 2024	13.8 - 2023	13.9 2023	14.1 2023	14.2 2023	°C																																			
Monats-Amplitude Jahr	0.2 2024	0.1 2024	0.1 2024	0.1 2024	0.3 + 2024	0.3 + 2024	0.1 2024	0.0 - 2024	0.1 2023	0.2 2023	0.3 + 2024	0.2 2023	°C																																			
Periode	Mittel: 14.3												Spitze: 14.7 (14.02.2024)												Minimum: 13.8 (18.09.2023)												Amplitude: 0.9											



Temperatur

Pegel 12J3 Bachgrabenpromenade (12J3) - Allschwil BL

Amt für Umwelt und Energie

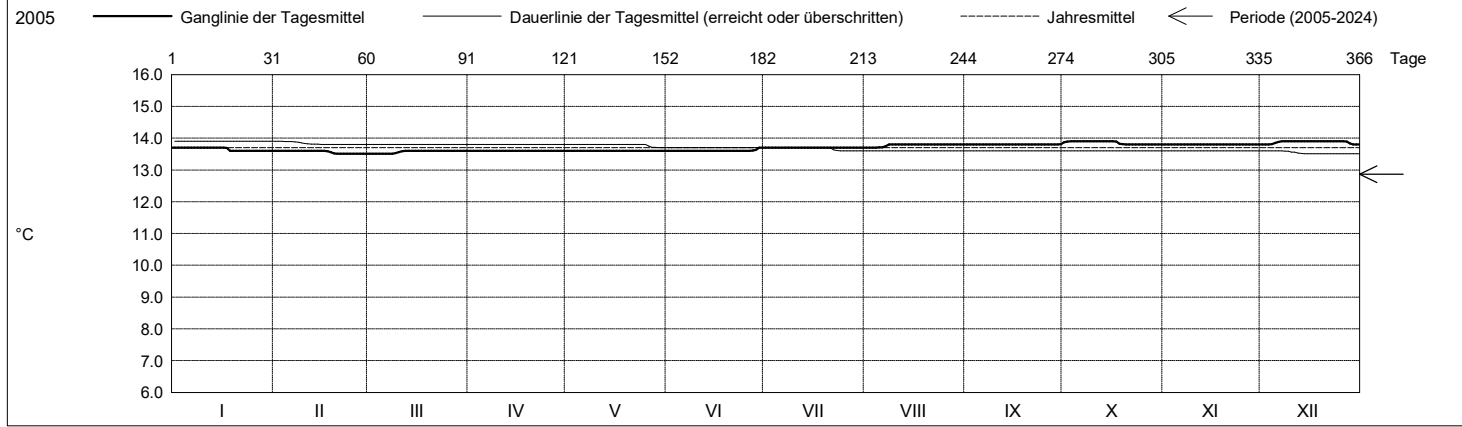
Koordinaten: 2608'910 / 1267'809

Kanton Basel-Stadt

Abstichpunkt: 277.95 m ü.M. OK Terrain: 278.27

2024	Januar	Februar	März	April	Mai	Juni	Juli	August	September	Oktober	November	Dezember		
Tagesmittel	1	13.7 +	13.6 +	13.5 -	13.6 -	13.6 -	13.6 -	13.7 -	13.7 -	13.8 -	13.9 +	13.8 -	13.8 -	1
	2	13.7 +	13.6 +	13.5 -	13.6 -	13.6 -	13.6 -	13.7 -	13.7 -	13.8 -	13.9 +	13.8 -	13.8 -	2
	3	13.7 +	13.6 +	13.5 -	13.6 -	13.6 -	13.6 -	13.7 -	13.7 -	13.8 -	13.9 +	13.8 -	13.8 -	3
	4	13.7 +	13.6 +	13.5 -	13.6 -	13.6 -	13.6 -	13.7 -	13.7 -	13.8 -	13.9 +	13.8 -	13.8 -	4
	5	13.7 +	13.6 +	13.5 -	13.6 -	13.6 -	13.6 -	13.7 -	13.7 -	13.8 -	13.9 +	13.8 -	13.9 +	5
	6	13.7 +	13.6 +	13.5 -	13.6 -	13.6 -	13.6 -	13.7 -	13.7 -	13.8 -	13.9 +	13.8 -	13.9 +	6
	7	13.7 +	13.6 +	13.5 -	13.6 -	13.6 -	13.6 -	13.7 -	13.8 +	13.8 -	13.9 +	13.8 -	13.9 +	7
	8	13.7 +	13.6 +	13.5 -	13.6 -	13.6 -	13.6 -	13.7 -	13.8 +	13.8 -	13.9 +	13.8 -	13.9 +	8
	9	13.7 +	13.6 +	13.5 -	13.6 -	13.6 -	13.6 -	13.7 -	13.8 +	13.8 -	13.9 +	13.8 -	13.9 +	9
	10	13.7 +	13.6 +	13.6 +	13.6 -	13.6 -	13.6 -	13.7 -	13.8 +	13.8 -	13.9 +	13.8 -	13.9 +	10
°C	11	13.7 +	13.6 +	13.6 +	13.6 -	13.6 -	13.6 -	13.7 -	13.8 +	13.8 -	13.9 +	13.8 -	13.9 +	11
	12	13.7 +	13.6 +	13.6 +	13.6 -	13.6 -	13.6 -	13.7 -	13.8 +	13.8 -	13.9 +	13.8 -	13.9 +	12
	13	13.7 +	13.6 +	13.6 +	13.6 -	13.6 -	13.6 -	13.7 -	13.8 +	13.8 -	13.9 +	13.8 -	13.9 +	13
	14	13.7 +	13.6 +	13.6 +	13.6 -	13.6 -	13.6 -	13.7 -	13.8 +	13.8 -	13.9 +	13.8 -	13.9 +	14
	15	13.7 +	13.6 +	13.6 +	13.6 -	13.6 -	13.6 -	13.7 -	13.8 +	13.8 -	13.9 +	13.8 -	13.9 +	15
	16	13.7 +	13.6 +	13.6 +	13.6 -	13.6 -	13.6 -	13.7 -	13.8 +	13.8 -	13.9 +	13.8 -	13.9 +	16
	17	13.7 +	13.6 +	13.6 +	13.6 -	13.6 -	13.6 -	13.7 -	13.8 +	13.8 -	13.9 +	13.8 -	13.9 +	17
	18	13.6 -	13.6 +	13.6 +	13.6 -	13.6 -	13.6 -	13.7 -	13.8 +	13.8 -	13.8 -	13.8 -	13.9 +	18
	19	13.6 -	13.5 -	13.6 +	13.6 -	13.6 -	13.6 -	13.7 -	13.8 +	13.8 -	13.8 -	13.8 -	13.9 +	19
	20	13.6 -	13.5 -	13.6 +	13.6 -	13.6 -	13.6 -	13.7 -	13.8 +	13.8 -	13.8 -	13.8 -	13.9 +	20
+ Maximum	21	13.6 -	13.5 -	13.6 +	13.6 -	13.6 -	13.6 -	13.7 -	13.8 +	13.8 -	13.8 -	13.8 -	13.9 +	21
	22	13.6 -	13.5 -	13.6 +	13.6 -	13.6 -	13.6 -	13.7 -	13.8 +	13.8 -	13.8 -	13.8 -	13.9 +	22
	23	13.6 -	13.5 -	13.6 +	13.6 -	13.6 -	13.6 -	13.7 -	13.8 +	13.8 -	13.8 -	13.8 -	13.9 +	23
	24	13.6 -	13.5 -	13.6 +	13.6 -	13.6 -	13.6 -	13.7 -	13.8 +	13.8 -	13.8 -	13.8 -	13.9 +	24
	25	13.6 -	13.5 -	13.6 +	13.6 -	13.6 -	13.6 -	13.7 -	13.8 +	13.8 -	13.8 -	13.8 -	13.9 +	25
	26	13.6 -	13.5 -	13.6 +	13.6 -	13.6 -	13.6 -	13.7 -	13.8 +	13.8 -	13.8 -	13.8 -	13.9 +	26
	27	13.6 -	13.5 -	13.6 +	13.6 -	13.6 -	13.6 -	13.7 -	13.8 +	13.8 -	13.8 -	13.8 -	13.9 +	27
	28	13.6 -	13.5 -	13.6 +	13.6 -	13.6 -	13.6 -	13.7 -	13.8 +	13.8 -	13.8 -	13.8 -	13.8 -	28
	29	13.6 -	13.5 -	13.6 +	13.6 -	13.6 -	13.7 +	13.7 -	13.8 +	13.8 -	13.8 -	13.8 -	13.8 -	29
	30	13.6 -	13.5 -	13.6 +	13.6 -	13.6 -	13.7 +	13.7 -	13.8 +	13.8 -	13.8 -	13.8 -	13.8 -	30
31	13.6 -	13.6 +	13.6 +	13.6 -	13.6 -	13.6 -	13.7 -	13.8 +	13.8 -	13.8 -	13.8 -	13.8 -	31	
Monatsmittel	13.7	13.6 -	13.6 -	13.6 -	13.6 -	13.6 -	13.7	13.8	13.8	13.9 +	13.8	13.9 +	°C	
Spitze Datum	1. 1.	13.6 - 1.	13.6 - 1.	13.6 - 1.	13.6 - 1.	13.7 27.	13.7 1.	13.8 5.	13.9 + 26.	13.9 + 1.	13.9 + 30.	13.9 + 1.	°C	
Amplitude	0.1 +	0.1 +	0.1 +	0.0 -	0.0 -	0.1 +	0.0 -	0.1 +	0.1 +	0.1 +	0.1 +	0.1 +	°C	

Jahr Mittel: 13.7 Spitze: 13.9 (26.09.2024) Minimum: 13.5 (16.02.2024) Amplitude: 0.4



Periode	2005 - 2024 (19 Jahre)												
Monatsmittel	12.6	12.3	12.1 -	12.2	12.5	12.9	13.1	13.3	13.4	13.6 +	13.4	13.0	°C
Monats-Spitze Jahr	13.7 2018	13.7 2018	13.6 - 2018	13.6 - 2018	13.7 2018	13.7 2018	15.3 2010	15.8 + 2010	14.8 2010	14.7 2009	14.7 2011	13.9 2020	°C
Monats-Minimum Jahr	7.9 2015	7.4 2012	7.2 - 2012	7.3 2012	8.5 2013	10.7 2012	12.0 2012	12.5 2008	12.5 2008	12.7 + 2008	10.8 2009	9.6 2014	°C
Monats-Amplitude Jahr	3.0 2015	1.9 2012	2.5 2010	3.2 2006	3.1 2010	2.4 2013	3.1 2010	1.6 2010	0.8 - 2009	2.0 2010	3.0 2009	3.8 + 2014	°C
Periode	Mittel: 12.9			Spitze: 15.8 (02.08.2010)			Minimum: 7.2 (21.03.2012)			Amplitude: 8.6			

